



**MINUTES of 189<sup>th</sup> (Day-2) MEETING OF STATELEVEL ENVIRONMENT  
IMPACT ASSESSMENT AUTHORITY (SEIAA) A.P., MEETING HELD  
ON 28.07.2022 AT VIJAYAWADA A.P.**

**189<sup>th</sup> SEIAA**

**28.07.2022**

**Day - 2**



**MINUTES OF THE 189<sup>th</sup> MEETING OF STATELEVEL ENVIRONMENT IMPACT  
ASSESSMENT AUTHORITY (SEIAA) A.P., MEETING HELD ON  
28.07.2022 AT VIJAYAWADA A.P.**

**Present:**

**The following members were present.**

1.	Sri P.Venkata Rami Reddy, I.A.S, (Retired).	Chairman
2.	Dr.Thatiparthi Byragi Reddy Professor. Department of Environmental Sciences, Andhra University, Visakhapatnam	Member

3.	Dr. P.V.Chalapathi Rao, I.F.S  Special Secretary to Govt., Environment, Forests, Sciences and Technology Department, Govt. of Andhra Pradesh & Member Secretary, SEIAA,A.P.	Member Secretary
----	---	------------------

01/08/2022

<b>Agenda Item:</b> <b>192.26 &amp; 189.25</b>	<b>1.542 Ha Road metal &amp; Gravel mining of Sri Y.V. Ramireddy located at Survey No. 6/P of Puligilapadu Village, Rapur Mandal, SPSR Nellore District, Andhra Pradesh State – Environmental Clearance –Reg. SIA/AP/MIN/277932/2022</b>
	<p><b>Recommendations of the SEAC on 06.07.2022</b>  <b>Category: B2</b></p> <p>The proposed project is for mining of <b>Road metal &amp; Gravel</b> in an area of <b>1.542 Ha</b> with a proposed production quantity of <b>Road metal – 12996 m<sup>3</sup>/annum, Gravel – 2645 m<sup>3</sup>/annum</b> with a condition that the total production during a scheme should be limited to the approved quantity as per Mining scheme/ plan.</p> <p>The proposed project falls under Item No. 1(a) of the schedule of the EIA Notification 2006 and its amendments thereof - (i). Mining of minerals (&lt;250 ha of mining lease area in respect of non-coal mine lease).</p> <p>The representative of proponent and their consultant NVSPL Ravikanth, RQP Ltd have attended the meeting and presented the case.</p> <p>The Committee noted that as per cluster letter issued by Asst. Director of Mines &amp; Geology, Nellore, vide Lr. dated: 09.05.2022. There are 8 quarry leases within the radius of 500 mts area and these 8 mine leases were granted prior to 09.09.2013. The Committee noted that the extent of proposed mine lease area is <b>1.542 Ha</b>. The project falls under B2 category. <b>Mine life 10 years.</b></p> <p>The project proponent proposed to provide Mini Ambulance in the <b>Puligilapadu Village</b> as a part of Corporate Social Responsibility (CSR) activity</p> <p>The Committee after examining the project proposals, presentations, MoEF&amp;CC' Notifications &amp; OMs and detailed deliberations, recommended to issue Environmental Clearance with following additional conditions.</p> <ol style="list-style-type: none"> <li>1. The proponent shall comply with the proposals furnished in Environmental management plan.</li> <li>2. The project proponent shall develop greenbelt along approach roads &amp; village Road sides.</li> <li>3. The proponent shall take dust suppression measures to meet the CPCB stipulated ambient air quality standards at any point of time.</li> <li>4. The project proponent shall maintain proper benches in the mining area.</li> </ol> <p><b>Decision of SEIAA:-</b>Agreed with the recommendation of the SEAC to issue Environmental Clearance.</p>
<b>Agenda Item:</b> <b>192.27 &amp; 189.26</b>	<b>1.0 Ha Gravel mining of Ms B. Bharathi located at Sy. No. 1/P of Vempalli Village &amp; Mandal, Y.S.R Kadapa District, Andhra Pradesh – Environmental Clearance –Reg. SIA/AP/MIN/277950/2022</b>
	<p><b>Recommendations of the SEAC on 06.07.2022</b>  <b>Category: B2</b></p>

	<p>The proposed project is for mining of <b>Gravel</b> in an area of <b>1.0 Ha.</b> with a proposed production quantity of <b>Gravel – 8450 m<sup>3</sup>/annum</b> with a condition that the total production during a scheme should be limited to the approved quantity as per Mining scheme/ plan.</p> <p>The proposed project falls under Item No. 1(a) of the schedule of the EIA Notification 2006 and its amendments thereof - (i). Mining of minerals (&lt;250 ha of mining lease area in respect of non-coal mine lease).</p> <p>The representative of proponent and their consultant Ecomen Laboratories Pvt., Ltd., have attended the meeting and presented the case.</p> <p>The Committee noted that as per cluster letter issued by Asst. Director of Mines &amp; Geology, Yerraguntla, vide Lr. dated: 19.05.2022. There are no existing quarry leases within the radius of 500 mts area. This is a standalone mining project.</p> <p>The Committee noted that the extent of proposed mine lease area is <b>1.0 Ha.</b> The project falls under B2 category. <b>Mine life 5 years.</b></p> <p>The proponent volunteered to allocate funds at least 10% of the project cost for providing amenities to the local school / PHCs and development of village roads in the <b>Raja Reddy colony</b> Village as a part of Corporate Social Responsibility (CSR) activity. Proposed water treatment plant for <b>Raja Reddy colony.</b></p> <p>The Committee after examining the project proposals, presentations, MoEF&amp;CC' Notifications &amp; OMs and detailed deliberations, recommended to issue Environmental Clearance with following additional conditions.</p> <ol style="list-style-type: none"> <li>1. The proponent shall comply with the proposals furnished in Environmental management plan.</li> <li>2. The project proponent shall develop greenbelt along approach roads &amp; village Road sides.</li> <li>3. The proponent shall take dust suppression measures to meet the CPCB stipulated ambient air quality standards at any point of time.</li> <li>4. The project proponent shall left out buffer zone for greenbelt.</li> </ol> <p><b>Decision of SEIAA:-</b>Agreed with the recommendation of the SEAC to issue Environmental Clearance.</p>
<p><b>Agenda Item: 192.28 &amp; 189.27</b></p>	<p><b>4.0 Ha Road metal mining of M/s M.K.Constructions&amp; Needs located at Survey No. 379/P of Sankavaram Village, VinjamurMandal, SPSR Nellore District, Andhra Pradesh State – Environmental Clearance –Reg. SIA/AP/MIN/278054/2022</b></p>
	<p><b>Recommendations of the SEAC on 06.07.2022</b> <b>Category: B2</b></p> <p>The proposed project is for mining of <b>Road Metal</b> in an area of <b>4.0 Ha.</b> with a proposed production quantity of <b>Road metal – 34938 m<sup>3</sup>/annum</b> with a condition that the total production during a scheme should be limited to the approved quantity as per Mining scheme/ plan.</p> <p>The proposed project falls under Item No. 1(a) of the schedule of the EIA</p>

	<p>Notification 2006 and its amendments thereof - (i). Mining of minerals (&lt;250 ha of mining lease area in respect of non-coal mine lease).</p> <p>The representative of proponent and their consultant NVSPL Ravikanth, RQPhave attended the meeting.</p> <p>The Committee noted that as per cluster letter issued by Asst. Director of Mines &amp; Geology, Nellore, vide Lr. dated: 30.05.2022. There is <b>One</b> existing quarry lease within the radius of 500 mts area and this one lease was not working since 19.06.2019.</p> <p>The Committee noted that the extent of proposed mine lease area is <b>4.0 Ha</b>. The project falls under B2 category. <b>Mine life 17 years</b>.</p> <p>The proponent volunteered to allocate funds at least 10% of the project cost for providing amenities to the local school / PHCs and development of village roads in the <b>Sankavaram</b> Village as a part of Corporate Social Responsibility (CSR) activity. Proposed water treatment plant for Sankavaram village.</p> <p>The Committee after examining the project proposals, presentations, MoEF&amp;CC' Notifications &amp; OMs and detailed deliberations, recommended to issue Environmental Clearance with following additional conditions.</p> <ol style="list-style-type: none"> <li>1. The proponent shall comply with the proposals furnished in Environmental management plan.</li> <li>2. The project proponent shall develop greenbelt along approach roads &amp; village Road sides.</li> <li>3. The proponent shall take dust suppression measures to meet the CPCB stipulated ambient air quality standards at any point of time.</li> <li>4. The project proponent shall maintain proper benches in the mining area.</li> </ol> <p><b>Decision of SEIAA:-</b>Agreed with the recommendation of the SEAC to issue Environmental Clearance.</p>
<p><b>Agenda Item: 192.30 &amp; 189.28</b></p>	<p><b>11.905 Ha Quartzite mining of Sri Sirugudi Govinda Rao located at Sy.No.01, Gottivalasa Village, Garugubilli Mandal, Vizianagaram District, Andhra Pradesh – Environmental Clearance –Reg. SIA/AP/MIN/53557/2020</b></p>
	<p><b>Recommendations of the SEAC on 06.07.2022</b></p> <p><b>Category: B1</b></p> <p>The proposed project is for mining of <b>Quartzite</b> in an area of <b>11.905 Ha</b>. with a proposed production quantity of <b>Quartzite – 251664TPA</b> with a condition that the total production during a scheme should be limited to the approved quantity as per Mining scheme/ plan.</p> <p>The proposed project falls under Item No. 1(a) of the schedule of the EIA Notification 2006 and its amendments thereof - (i). Mining of minerals (&lt;250 ha of mining lease area in respect of non-coal mine lease).</p> <p>The representative of proponent and their consultant SV Enviro Labs &amp;Consultants, have attended the meeting and presented the case.</p>

	<p>The Committee noted that as per cluster letter issued by Asst. Director of Mines &amp; Geology, Vizianagaram, vide Lr. dated: 03.09.2019. There are 02existing quarry leases within the radius of 500 mts area.</p> <p>The Committee noted that the extent of proposed mine lease area is <b>11.905 Ha.</b> The project falls under B1 category. <b>Mine life 27 years.</b></p> <p>The proponent obtained TOR on 08.12.2020. public hearing was held on 09.03.2022 The project proponent reply for issues raised in public hearing is as follows:</p> <p>Sri. G. Govinda Rao, Representative of the Industry, while replying to the issues raised in the public hearing welcomed the suggestions made by the public and promised that jobs will be given to the local villagers and they will fulfil all the suggestions in consultation with the villagers.</p> <p>The proponent volunteered to allocate funds at least 10% of the project cost for providing amenities to the local school / PHCs and development of village roads in the <b>Gottivalasa</b> Village as a part of Corporate Social Responsibility (CSR) activity.</p> <p>The Committee after examining the project proposals, presentations, MoEF&amp;CC' Notifications &amp; OMs, EIA appraisal, PH minutes and detailed deliberations, recommended to issue Environmental Clearance with following additional conditions.</p> <ol style="list-style-type: none"> <li>1. The proponent shall comply with the proposals furnished in Environmental management plan.</li> <li>2. The project proponent shall develop greenbelt along approach roads &amp; village Road sides.</li> <li>3. The proponent shall take dust suppression measures to meet the CPCB stipulated ambient air quality standards at any point of time.</li> <li>4. The project proponent shall adopt controlled blasting.</li> <li>5. Buffer zone plantation should not be disturbed.</li> </ol> <p><b>Decision of SEIAA:-</b>Agreed with the recommendation of the SEAC to issue Environmental Clearance with the following conditions:</p> <ol style="list-style-type: none"> <li>1. Buffer zone plantation shall be maintained.</li> <li>2. The proponent shall take measures to protect agricultural land.</li> <li>3. Interest of project effected families may be taken care off.</li> <li>4. The proponent shall comply with the commitment made during public hearing and shall address all the Environmental issues.</li> </ol>
<p><b>Agenda Item: 192.31 &amp; 189.29</b></p>	<p><b>1.530 Ha Mining of Road Metal, Building Stone &amp; M-sand of Sri Munikrishna Munishamappa Lakkappa located at Sy No.515/P of Chinnaganipalli Village, Amadagur Mandal, Ananthapuram District, Andhra Pradesh State – Environmental Clearance –Reg. SIA/AP/MIN/276738/2022</b></p>
	<p><b>Recommendations of the SEAC on 06.07.2022</b>  <b>Category: B2</b>  The proposed project is for mining of <b>Road Metal, Building Stone &amp; M-sand</b> in an area of <b>1.530 Ha.</b> with a proposed production quantity of <b>Road Metal, Building Stone and M-Sand – 25755 m3/annum</b> with a condition that the total</p>

	<p>production during a scheme should be limited to the approved quantity as per Mining scheme/ plan.</p> <p>The proposed project falls under Item No. 1(a) of the schedule of the EIA Notification 2006 and its amendments thereof - (i). Mining of minerals (&lt;250 ha of mining lease area in respect of non-coal mine lease).</p> <p>The representative of proponent and their consultant Rightsource Industrial Solutions Pvt. Ltd have attended the meeting and presented the case.</p> <p>The Committee noted that as per cluster letter issued by Asst. Director of Mines &amp; Geology, Anantapuramu, vide Lr. dated: 25.05.2022. There are no existing quarry leases within the radius of 500 mts area. This is a standalone mining unit.</p> <p>The Committee noted that the extent of proposed mine lease area is <b>1.530 Ha</b>. The project falls under B2 category. <b>Mine life 27 years</b>.</p> <p>The proponent volunteered to allocate funds at least 10% of the project cost for providing amenities to the local school / PHCs and development of village roads in the <b>Chinnaganipalli</b> Village as a part of Corporate Social Responsibility (CSR) activity. Proposed water treatment plant to <b>Chinnaganipalli</b>.</p> <p>The Committee after examining the project proposals, presentations, MoEF&amp;CC' Notifications &amp; OMs and detailed deliberations, recommended to issue Environmental Clearance with following additional conditions.</p> <ol style="list-style-type: none"> <li>1. The proponent shall comply with the proposals furnished in Environmental management plan.</li> <li>2. The project proponent shall develop greenbelt along approach roads &amp; village Road sides.</li> <li>3. The proponent shall take dust suppression measures to meet the CPCB stipulated ambient air quality standards at any point of time.</li> <li>4. The project proponent shall construct trench of 250M (1mx1m) on North East and South East side to prevent surface runoff.</li> </ol> <p><b>Decision of SEIAA:-</b>Agreed with the recommendation of the SEAC to issue Environmental Clearance.</p>
<p><b>Agenda Item: 192.32 &amp; 189.30</b></p>	<p><b>3.520 Ha Mining of Lime Kankar/ Lime Stone (Minor) of M/s. Vaishnavi Minerals located at Survey No: 307/6 (P), Bhatrupalem Village, Dachepalli Mandal, Guntur District, Andhra Pradesh – Environmental Clearance – Reg. SIA/AP/MIN/278801/2022</b></p>
	<p><b>Recommendations of the SEAC on 06.07.2022</b></p> <p><b>Category: B2</b></p> <p>The proposed project is for mining <b>Lime Kankar/ Lime Stone (Minor)</b> in an area of <b>3.520 Ha</b>. with a proposed production quantity of <b>Lime Kankar/ Lime Stone (Minor) – 79744.5 TPA</b> with a condition that the total production during a scheme should be limited to the approved quantity as per Mining scheme/ plan.</p> <p>The proposed project falls under Item No. 1(a) of the schedule of the EIA Notification 2006 and its amendments thereof - (i). Mining of minerals (&lt;250 ha of mining lease area in respect of non-coal mine lease).</p>

	<p>The representative of proponent and their consultant Space Enviro Solutions have attended the meeting.</p> <p>The Committee noted that as per cluster letter issued by Asst. Director of Mines &amp; Geology, Guntur-II, Dachepalli (HQ), vide Lr. dated: 16.05.2022. There is One existing quarry leases within the radius of 500 mts area and this one lease was granted before 09.09.2013 and 12 LOIs issued.</p> <p>The Committee noted that the extent of proposed mine lease area is <b>3.520 Ha</b>. The project falls under B2 category. <b>Mine life 10 years</b>.</p> <p>The proponent volunteered to allocate funds at least 10% of the project cost for providing amenities to the local school / PHCs and development of village roads in the <b>Bhatrupalem</b> Village as a part of Corporate Social Responsibility (CSR) activity. Proposed water treatment plant for Katrapadu village and Surgical bed and oxygen concentrator to Dhachepalli hospital.</p> <p>The Committee after examining the project proposals, presentations, MoEF&amp;CC' Notifications &amp; OMs and detailed deliberations, recommended to issue Environmental Clearance with following additional conditions.</p> <ol style="list-style-type: none"> <li>1. The proponent shall comply with the proposals furnished in Environmental management plan.</li> <li>2. The project proponent shall develop greenbelt along approach roads &amp; village Road sides.</li> <li>3. The proponent shall take dust suppression measures to meet the CPCB stipulated ambient air quality standards at any point of time.</li> <li>4. The project proponent shall excavate trench all along the river side boundary of lease area.</li> <li>5. The project proponent shall implement conditions stipulated in Forest NOC.</li> </ol> <p><b>Decision of SEIAA:-</b>Agreed with the recommendation of the SEAC to issue Environmental Clearance.</p>
<p><b>Agenda Item: 192.33 &amp; 189.31</b></p>	<p><b>4.990 Ha Mining of Dolomite of M/s.Sreenivasa Minerals located at Sy. No.328-B Chandana village Yadiki Mandal, Ananthapuram District Andhra Pradesh – Environmental Clearance –Reg. SIA/AP/MIN/278836/2022</b></p>
	<p><b>Recommendations of the SEAC on 06.07.2022</b></p> <p><b>Category: B2</b></p> <p>The proposed project is for mining <b>Dolomite</b> in an area of <b>4.990 Ha</b>. with a proposed production quantity of <b>Dolomite – 155709 TPA</b> with a condition that the total production during a scheme should be limited to the approved quantity as per Mining scheme/ plan.</p> <p>The proposed project falls under Item No. 1(a) of the schedule of the EIA Notification 2006 and its amendments thereof - (i). Mining of minerals (&lt;250 ha of mining lease area in respect of non-coal mine lease).</p> <p>The representative of proponent and their consultant V.Venkateswarlu, RQP have attended the meeting.</p>



	<p>The Committee noted that as per cluster letter issued by Asst. Director of Mines &amp; Geology, Tadipatri, vide Lr. dated: 25.05.2022. There are Four existing quarry leases within the radius of 500 mts area and these four leases were granted before 09.09.2013.</p> <p>The Committee noted that the extent of proposed mine lease area is <b>4.990 Ha</b>. The project falls under B2 category. <b>Mine life 21 years</b>.</p> <p>The proponent volunteered to allocate funds at least 10% of the project cost for providing amenities to the local school / PHCs and development of village roads in the <b>Chandana</b> Village as a part of Corporate Social Responsibility (CSR) activity. Proposed to maintain sanitation and drinking water Dhayyalamadugu village.</p> <p>The Committee after examining the project proposals, presentations, MoEF&amp;CC' Notifications &amp; OMs and detailed deliberations, recommended to issue Environmental Clearance with following additional conditions.</p> <ol style="list-style-type: none"> <li>1. The proponent shall comply with the proposals furnished in Environmental management plan.</li> <li>2. The project proponent shall develop greenbelt along approach roads &amp; village Road sides.</li> <li>3. The proponent shall take dust suppression measures to meet the CPCB stipulated ambient air quality standards at any point of time.</li> <li>4. Proper benches to be maintained.</li> </ol> <p><b>Decision of SEIAA:-</b>Agreed with the recommendation of the SEAC to issue Environmental Clearance.</p>
<p><b>Agenda Item: 192.34 &amp; 189.32</b></p>	<p><b>2.92 Ha Mining of Road Metal, Building Stone &amp; Gravel of Sri Kovvuri Narsi Reddy located at Sy.No. 514 of Kurudu Village, Kotabommali Mandal, Srikakulam District, Andhra Pradesh State – Environmental Clearance –Reg. SIA/AP/MIN/278876/2022</b></p>
	<p><b>Recommendations of the SEAC on 06.07.2022</b></p> <p><b>Category: B2</b></p> <p>The proposed project is for mining <b>Road Metal, Building Stone &amp; Gravel</b> mine in an area of <b>2.92 Ha</b>. with a proposed production quantity of <b>Gravel, Road metal &amp; Building stone – 39744 m<sup>3</sup>/annum</b> with a condition that the total production during a scheme should be limited to the approved quantity as per Mining scheme/ plan.</p> <p>The proposed project falls under Item No. 1(a) of the schedule of the EIA Notification 2006 and its amendments thereof - (i). Mining of minerals (&lt;250 ha of mining lease area in respect of non-coal mine lease).</p> <p>The representative of proponent and their consultant K.Santosh Kumar, RQP have attended the meeting.</p> <p>The Committee noted that as per cluster letter issued by Asst. Director of Mines &amp; Geology, Srikakulam, vide Lr. dated: 17.05.2022. There is One existing quarry leases within the radius of 500 mts area and this one lease was granted before 09.09.2013.</p> <p>The Committee noted that the extent of proposed mine lease area is <b>2.92 Ha</b>. The</p>

	<p>project falls under B2 category. <b>Mine life 11 years.</b></p> <p>The proponent volunteered to allocate funds at least 10% of the project cost for providing amenities to the local school / PHCs and development of village roads in the <b>Kurudu</b> Village as a part of Corporate Social Responsibility (CSR) activity. Proposed to provide water bore well and treatment plant to pakavala village.</p> <p>The Committee after examining the project proposals, presentations, MoEF&amp;CC' Notifications &amp; OMs and detailed deliberations, recommended to issue Environmental Clearance with following additional conditions.</p> <ol style="list-style-type: none"> <li>1. The proponent shall comply with the proposals furnished in Environmental management plan.</li> <li>2. The project proponent shall develop greenbelt along approach roads &amp; village Road sides.</li> <li>3. The proponent shall take dust suppression measures to meet the CPCB stipulated ambient air quality standards at any point of time.</li> <li>4. Buffer zone plantation shall not be disturbed. <b>Decision of SEIAA:-</b> Agreed with the recommendation of the SEAC to issue Environmental Clearance with a condition that the buffer zone plantation shall be maintained.</li> </ol>
<p><b>Agenda Item: 192.35 &amp; 189.33</b></p>	<p><b>4.217 Ha Mining of Colour granite of M/s Ayyappa Granites located at Sy.No.7 of Pedalamba Village, Saravakota Mandal, Srikakulam District, Andhra Pradesh State – Environmental Clearance –Reg. SIA/AP/MIN/278789/2022</b></p>
	<p><b>Recommendations of the SEAC on 06.07.2022</b> <b>Category: B2</b></p> <p>The proposed project is for mining <b>Colour granite</b> mine in an area of <b>4.217 Ha.</b> with a proposed production quantity of <b>Colour granite – 5012 m<sup>3</sup>/annum</b> with a condition that the total production during a scheme should be limited to the approved quantity as per Mining scheme/ plan.</p> <p>The proposed project falls under Item No. 1(a) of the schedule of the EIA Notification 2006 and its amendments thereof - (i). Mining of minerals (&lt;250 ha of mining lease area in respect of non-coal mine lease).</p> <p>The representative of proponent and their consultant K.Santosh Kumar, RQP have attended the meeting.</p> <p>The Committee noted that as per cluster letter issued by Asst. Director of Mines &amp; Geology, Srikakulam, vide Lr. dated: 25.05.2022. There are no existing quarry leases within the radius of 500 mts area. This is a standalone mining unit.</p> <p>The Committee noted that the extent of proposed mine lease area is <b>4.217 Ha.</b> The project falls under B2 category. <b>Mine life 63 years.</b></p> <p>The proponent volunteered to allocate funds at least 10% of the project cost for providing amenities to the local school / PHCs and development of village roads in the <b>Temnuru</b> Village as a part of Corporate Social Responsibility (CSR) activity. Proposed to provide bore well with motor and water treatment plant to Temburu village.</p>

	<p>The Committee after examining the project proposals, presentations, MoEF&amp;CC' Notifications &amp; OMs and detailed deliberations, recommended to issue Environmental Clearance with following additional conditions.</p> <ol style="list-style-type: none"> <li>1. The proponent shall comply with the proposals furnished in Environmental management plan.</li> <li>2. The project proponent shall develop greenbelt along approach roads &amp; village Road sides.</li> <li>3. The proponent shall take dust suppression measures to meet the CPCB stipulated ambient air quality standards at any point of time.</li> <li>4. The project proponent shall acquire 0.5 Ha of additional land for waste disposal.</li> </ol> <p><b>Decision of SEIAA:-</b>Agreed with the recommendation of the SEAC to issue Environmental Clearance.</p>
<p><b>Agenda Item: 192.36&amp; 189.34</b></p>	<p><b>1.952 Ha Mining of Colour granite of M/s. Supraja Enterprises located at Sy.No. 8 of Adavinathinikunta Village, Punganur Mandal, Chittoor District, Andhra Pradesh State – Environmental Clearance –Reg. SIA/AP/MIN/278990/2022</b></p>
	<p><b>Recommendations of the SEAC on 06.07.2022</b></p> <p><b>Category: B2</b></p> <p>The proposed project is for mining <b>Colour granite</b> mine in an area of <b>1.952 Ha.</b> with a proposed production quantity of <b>Colour granite – 4200 TPA</b> with a condition that the total production during a scheme should be limited to the approved quantity as per Mining scheme/ plan.</p> <p>The proposed project falls under Item No. 1(a) of the schedule of the EIA Notification 2006 and its amendments thereof - (i). Mining of minerals (&lt;250 ha of mining lease area in respect of non-coal mine lease).</p> <p>The representative of proponent and their consultant Ecomen Laboratories Pvt., Ltd., have attended the meeting.</p> <p>The Committee noted that as per cluster letter issued by Asst. Director of Mines &amp; Geology, Palamaner, vide Lr. dated: 16.06.2022. There are no existing quarry leases within the radius of 500 mts area. This is a standalone mining unit.</p> <p>The Committee noted that the extent of proposed mine lease area is <b>1.952 Ha.</b> The project falls under B2 category. <b>Mine life 20 years.</b></p> <p>The proponent volunteered to allocate funds at least 10% of the project cost for providing amenities to the local school / PHCs and development of village roads in the <b>Adavinathinikunta</b> Village as a part of Corporate Social Responsibility (CSR) activity. Proposed to provide drinking water facility to Porinipeta village.</p> <p>The Committee after examining the project proposals, presentations, MoEF&amp;CC' Notifications &amp; OMs and detailed deliberations, recommended to issue Environmental Clearance with following additional conditions.</p> <ol style="list-style-type: none"> <li>1. The proponent shall comply with the proposals furnished in Environmental management plan.</li> <li>2. The project proponent shall develop greenbelt along approach roads &amp;</li> </ol>

	<p>village Road sides.</p> <ol style="list-style-type: none"> <li>3. The proponent shall take dust suppression measures to meet the CPCB stipulated ambient air quality standards at any point of time.</li> <li>4. The project proponent shall acquire 0.5 Ha of additional land for waste disposal.</li> <li>5. The project proponent shall implement conditions stipulated in Forest NOC vide letter dt.24.09.2018</li> <li>6. Buffer zone plantation should not be disturbed.</li> </ol> <p><b>Decision of SEIAA:-</b>Agreed with the recommendation of the SEAC to issue Environmental Clearance with a condition that the buffer zone plantation shall be maintained.</p>
<p><b>Agenda Item:</b> 192.37 &amp; 189.35</p>	<p><b>1.30 Ha Mining of Road Metal, Building Stone &amp; Ballast of M/s Sree Venkateswara Stone Crushers located at Sy.No.678 of Vidapanakal Village, Vidapanakal Mandal, Anantapuramu District, Andhra Pradesh State – Environmental Clearance –Reg. SIA/AP/MIN/279062/2022</b></p>
	<p><b>Recommendations of the SEAC on 06.07.2022</b></p> <p><b>Category: B2</b></p> <p>The proposed project is for mining <b>Road Metal, Building Stone &amp; Ballast</b> mine in an area of <b>1.30 Ha.</b> with a proposed production quantity of <b>Road Metal, Building Stone &amp; Ballast – 29978 m3/annum</b> with a condition that the total production during a scheme should be limited to the approved quantity as per Mining scheme/ plan.</p> <p>The proposed project falls under Item No. 1(a) of the schedule of the EIA Notification 2006 and its amendments thereof - (i). Mining of minerals (&lt;250 ha of mining lease area in respect of non-coal mine lease).</p> <p>The representative of proponent and their consultant NVSPL Ravikanth, RQP have attended the meeting.</p> <p>The Committee noted that as per cluster letter issued by Asst. Director of Mines &amp; Geology, Anantapuramu, vide Lr. dated: 13.05.2022. There are 02existing quarry leases within the radius of 500 mts area. The total cluster area is 4.965 Ha. The Committee noted that the extent of proposed mine lease area is <b>1.30 Ha.</b> The project falls under B2 category. <b>Mine life 10 years.</b></p> <p>The proponent volunteered to allocate funds at least 10% of the project cost for providing amenities to the local school / PHCs and development of village roads in the <b>Vidapanakal</b> Village as a part of Corporate Social Responsibility (CSR) activity. Proposed to provide water tanker with tractor to vidapanakala village.</p> <p>The Committee after examining the project proposals, presentations, MoEF&amp;CC' Notifications &amp; OMs and detailed deliberations, recommended to issue Environmental Clearance with following additional conditions.</p> <ol style="list-style-type: none"> <li>1. The proponent shall comply with the proposals furnished in Environmental management plan.</li> <li>2. The project proponent shall develop greenbelt along approach roads &amp; village Road sides.</li> <li>3. The proponent shall take dust suppression measures to meet the CPCB stipulated ambient air quality standards at any point of time.</li> </ol>

	<p>4. The project proponent shall adopt controlled blasting as habitation is at a distance of 400m.</p> <p>5. Buffer zone plantation should not be disturbed.</p> <p><b>Decision of SEIAA:-</b>Agreed with the recommendation of the SEAC to issue Environmental Clearance with a condition that the buffer zone plantation shall be maintained.</p>
<p><b>Agenda Item: 192.38 &amp; 189.36</b></p>	<p><b>2.601 Ha Mining of Colour granite of Sri Dalam Chand located at Survey No. 224, Majjigopalapuram Village, Nandigama Mandal, Srikakulam District, Andhra Pradesh – Environmental Clearance –Reg. SIA/AP/MIN/278856/2022</b></p>
	<p><b>Recommendations of the SEAC on 06.07.2022</b></p> <p><b>Category: B2</b></p> <p>The proposed project is for mining <b>Colour granite</b> in an area of <b>2.601 Ha.</b> with a proposed production quantity of <b>Colour granite – 8736 m<sup>3</sup>/annum</b> with a condition that the total production during a scheme should be limited to the approved quantity as per Mining scheme/ plan.</p> <p>The proposed project falls under Item No. 1(a) of the schedule of the EIA Notification 2006 and its amendments thereof - (i). Mining of minerals (&lt;250 ha of mining lease area in respect of non-coal mine lease).</p> <p>The representative of proponent and their consultant Team Labs &amp; Consultants, RQP have attended the meeting.</p> <p>The Committee noted that as per cluster letter issued by Asst. Director of Mines &amp; Geology, Tekkali, vide Lr. dated: 28.04.2022. There is one existing quarry lease within the radius of 500 mts area and this one lease was granted before 09.09.2013.</p> <p>The Committee noted that the extent of proposed mine lease area is <b>2.601 Ha.</b> The project falls under B2 category. <b>Mine life 27 years.</b></p> <p>The proponent volunteered to allocate funds at least 10% of the project cost for providing amenities to the local school / PHCs and development of village roads in the <b>Majjigopalapuram</b> Village as a part of Corporate Social Responsibility (CSR) activity. Proposed to provide water plant with bore well for <b>Majjigopalapuram.</b></p> <p>The Committee after examining the project proposals, presentations, MoEF&amp;CC' Notifications &amp; OMs and detailed deliberations, recommended to issue Environmental Clearance with following additional conditions.</p> <ol style="list-style-type: none"> <li>1. The proponent shall comply with the proposals furnished in Environmental management plan.</li> <li>2. The project proponent shall develop greenbelt along approach roads &amp; village Road sides.</li> <li>3. The proponent shall take dust suppression measures to meet the CPCB stipulated ambient air quality standards at any point of time.</li> <li>4. The project proponent shall acquire 0.5 Ha of additional land for waste disposal and waste dumped of the same lessee out side the area shall be removed immediately.</li> </ol>

	<p>5. Buffer zone plantation should not be disturbed.</p> <p>6. The project proponent shall construct rocky retaining wall all along the lease area boundary.</p> <p><b>Decision of SEIAA:-</b>Agreed with the recommendation of the SEAC to issue Environmental Clearance with a condition that the buffer zone plantation shall be maintained.</p>
<b>Agenda Item: 192.39&amp; 189.37</b>	<p><b>2.55 Ha Mining of Road metal &amp; Building stone of M/S. ROCK SAND MINERALS PVT LTD located at survey no. 84, Vetajangalapalem (V), Anakapalli (M), Anakapalli District (Earlier Visakhapatnam), Andhra Pradesh – Environmental Clearance –Reg. SIA/AP/MIN/279101/2022</b></p>
	<p><b>Recommendations of the SEAC on 06.07.2022</b> <b>Category: B2 at par with B1.</b></p> <p>The proposed project is for mining <b>Road metal &amp; Building stone</b> mine in an area of <b>2.55 Ha.</b> with a proposed production quantity of <b>Road metal &amp; Building stone – 31789 m3/annum</b> with a condition that the total production during a scheme should be limited to the approved quantity as per Mining scheme/ plan.</p> <p>The proposed project falls under Item No. 1(a) of the schedule of the EIA Notification 2006 and its amendments thereof - (i). Mining of minerals (&lt;250 ha of mining lease area in respect of non-coal mine lease).</p> <p>The representative of proponent and their consultant M/s. Rightsource Industrial Solutions Pvt Ltd., have attended the meeting.</p> <p>The Committee noted that as per cluster letter issued by Asst. Director of Mines &amp; Geology, Anakapalli, vide Lr. dated: 06.05.2022. There are 32 existing quarry leases within the radius of 500 mts area. The total cluster area is &gt;5.0 Ha.</p> <p>The Committee noted that the extent of proposed mine lease area is <b>2.55 Ha.</b></p> <p>The committee opined that this is a violation case as the lease was granted on 20.03.2013 for a period of 10 years. i.e., upto 19.03.2023. and applicant continued operation of the mine without obtaining EC. The application was made in the name of M/s. ROCK SAND MINERALS PVT LTD instead of Smt K. Sarojini, the lease holder.</p> <p>The Committee after examining the project proposals, presentations, MoEF&amp;CC' Notifications &amp; OMs and detailed deliberations, recommended to <b>Reject</b> Environmental Clearance application with an advise to apply for fresh TOR under violation category.</p> <p><b>Decision of SEIAA:-</b> The SEIAA decided to Reject the proposal.</p>
<b>Agenda Item: 192.40&amp; 189.38</b>	<p><b>1.833 Ha Mining of Colour granite of M/s. Supraja Enterprises located at Sy.No. 8 of Adavinathinikunta Village, Punganur Mandal, Chittoor District, Andhra Pradesh State – Environmental Clearance –Reg. SIA/AP/MIN/279112/2022</b></p>
	<p><b>Recommendations of the SEAC on 06.07.2022</b> <b>Category: B2</b></p>



	<p>The proposed project is for mining <b>Colour granite</b> mine in an area of <b>1.833 Ha.</b> with a proposed production quantity of <b>Colour granite – 5610 m3/annum</b> with a condition that the total production during a scheme should be limited to the approved quantity as per Mining scheme/ plan.</p> <p>The proposed project falls under Item No. 1(a) of the schedule of the EIA Notification 2006 and its amendments thereof - (i). Mining of minerals (&lt;250 ha of mining lease area in respect of non-coal mine lease).</p> <p>The representative of proponent and their consultant Ecomen Laboratories Pvt., Ltd., have attended the meeting.</p> <p>The Committee noted that as per cluster letter issued by Asst. Director of Mines &amp; Geology, Palamaner, vide Lr. dated: 16.06.2022. There are no existing quarry leases within the radius of 500 mts area. This is a standalone mining unit.</p> <p>The Committee noted that the extent of proposed mine lease area is <b>1.833 Ha.</b> The project falls under B2 category. <b>Mine life 20 years.</b></p> <p>The proponent volunteered to allocate funds at least 10% of the project cost for providing amenities to the local school / PHCs and development of village roads in the <b>Adavinathinikunta</b> Village as a part of Corporate Social Responsibility (CSR) activity. Proposed to provide drinking water facility to palagiripalli village.</p> <p>The Committee after examining the project proposals, presentations, MoEF&amp;CC' Notifications &amp; OMs and detailed deliberations, recommended to issue Environmental Clearance with following additional conditions.</p> <ol style="list-style-type: none"> <li>1. The proponent shall comply with the proposals furnished in Environmental management plan.</li> <li>2. The project proponent shall develop greenbelt along approach roads &amp; village Road sides.</li> <li>3. The proponent shall take dust suppression measures to meet the CPCB stipulated ambient air quality standards at any point of time.</li> <li>4. The project proponent shall acquire 0.4 Ha of additional land for waste disposal.</li> <li>5. Buffer zone plantation should not be disturbed.</li> <li>6. The project proponent shall construct check dam across stream in the mine.</li> <li>7. The project proponent shall implement conditions stipulated in Forest NOC vide letter dt.24.09.2019.</li> <li>8. Buffer zone plantation should not be disturbed.</li> </ol> <p><b>Decision of SEIAA:-</b>Agreed with the recommendation of the SEAC to issue Environmental Clearance with a condition that the buffer zone plantation shall be maintained.</p>
<p><b>Agenda Item: 192.41&amp; 189.39</b></p>	<p><b>2.19 Ha. Road metal &amp; building stone of SRI.K.ELUMALAI at SY.NO: 87 OF Gundrajukuppam Village, Nagari Mandal, Chittoor District, Andhra Pradesh – Violation TOR – Reg. SIA/AP/MIN/24909/2018</b></p>
	<p><b>Recommendations of the SEAC on 06.07.2022</b>  <b>Category: B2 violation TOR</b>  The proposed project is for mining <b>Road metal &amp; building stonemine</b> in an area</p>

of **2.19 Ha.** with a proposed production quantity of **Road metal & Building stone - 95350 Tons/ Annum** with a condition that the total production during a scheme should be limited to the approved quantity as per Mining scheme/ plan.

The proposed project falls under Item No. 1(a) of the schedule of the EIA Notification 2006 and its amendments thereof - (i). Mining of minerals (<250 ha of mining lease area in respect of non-coal mine lease).

The representative of proponent and their consultant M/s. Ecomen Laboratories, have attended the meeting.

The Committee noted that as per cluster letter issued by Asst. Director of Mines & Geology, Chittoor, vide Lr. dated: 17.01.2022. There are 14 existing quarry leases within the radius of 500 mts area. The total cluster area is 2.190 ha.

The project proponent filed application window period vide proposal no.24909 and 13.04.2018.

The Committee noted that the extent of proposed mine lease area is **2.19 Ha.** The project falls under B2 category.

The Committee after examining the project proposals, presentations, MoEF&CC' Notifications & OMs and detailed deliberations, recommended to issue **Violation TOR without Public Hearing** with following additional conditions.

1. Cluster EIA and EMP.
2. Credible to be initiated through concerned Regional office, APPCB.
3. The project proponent shall give details of plantation plan in EMP.
4. The project proponent shall submit modified mining plan stating that mining will be carried out without blasting.
5. The proponent is liable to pay the penalties as levied by the concerned competent authority, as per the OM No.28.1.2022 and clause No 12 of SOP dated 07-07-2021, duly incorporating the total production during the violation period and submit the calculation of penalties based on the project cost and the total turnover during the violation period.
6. The project proponent shall carry assessment of ecological damage, remediation plan and natural and community resource augmentation plan and it shall be prepared as an independent chapter in the environment impact assessment report by the accredited consultants. The collection and analysis of data for assessment of ecological damage, preparation of remediation plan and natural and community resource augmentation plan shall be done by an environmental laboratory duly notified under Environment (Protection) Act, 1986, or a environmental laboratory accredited by National Accreditation Board for Testing and Calibration Laboratories, or a laboratory of a Council of Scientific and Industrial Research institution working in the field of environment.
7. The project proponent shall ensure implementation of Environmental Management Plan, comprising remediation plan and natural and community resource augmentation plan corresponding to the ecological damage assessed and economic benefit derived due to violation.
8. The project proponent will be required to submit a bank guarantee



	<p>equivalent to the amount of remediation plan and Natural and Community Resource Augmentation Plan with the State Pollution Control Board.</p> <p><b>Decision of SEIAA:-</b>Agreed with the recommendation of the SEAC to issue <b>Violation TOR without Public Hearing.</b></p>
<b>Agenda Item: 192.42&amp; 189.40</b>	<p><b>6.070 Ha. Barytes Quarry of Sri.C.VenkataRamana at SURVEY NO.: 506/2 (Old Sy.No.288/31) OF V.KOTHAPALLI VILLAGE, VEMULA MANDAL, Y.S.R KADAPA DISTRICT, ANDHRA PRADESH STATE – TOR – Reg. SIA/AP/MIN/73898/2022</b></p>
	<p><b>Recommendations of the SEAC on 06.07.2022</b> <b>Category: B1.</b></p> <p>The proposed project is a underground mining of <b>Barytes</b> in an area of <b>6.070 Ha.</b> with a proposed production quantity of <b>Barytes – 4076 TPA</b> with a condition that the total production during a scheme should be limited to the approved quantity as per Mining scheme/ plan.</p> <p>The proposed project falls under Item No. 1(a) of the schedule of the EIA Notification 2006 and its amendments thereof - (i). Mining of minerals (&lt;250 ha of mining lease area in respect of non-coal mine lease).</p> <p>The representative of proponent and their consultant Ecomen Laboratories, have attended the meeting.</p> <p>The Committee noted that as per cluster letter issued by Asst. Director of Mines &amp; Geology, Yerraguntla, vide Lr. dated: 18.02.2022. There are <b>04</b> existing quarry leases within the radius of 500 mts area. <b>The total cluster area is &gt;5.0 Ha.</b></p> <p>The Committee noted that the extent of proposed mine lease area is <b>6.070 Ha.</b> The project falls under B1 category.</p> <p>The Committee after examining the project proposals, presentations, MoEF&amp;CC' Notifications &amp; OMs and detailed deliberations, recommended to issue <b>Standard TOR with Public hearing</b> with following additional conditions:</p> <ol style="list-style-type: none"> <li>1. Cluster EIA and EMP.</li> <li>2. The project proponent shall give details of surface runoff protection measures in EMP.</li> <li>3. Inundation plan.</li> </ol> <p><b>Decision of SEIAA:-</b>Agreed with the recommendation of the SEAC to issue <b>Standard TOR with Public hearing.</b></p>
<b>Agenda Item: 192.43&amp; 189.41</b>	<p><b>4.773 Ha Colour granite mining of Sri. S. Arun Kumar located at Sy. No: 691 Madanapalli Village, Madanapalli Mandal, Chittoor District, Andhra Pradesh – Terms of Reference –Reg. SIA/AP/MIN/76086/2022</b></p>
	<p><b>Recommendations of the SEAC on 06.07.2022</b> <b>Category: B2 at par with B1.</b></p> <p>The proposed project is for mining <b>Colour granite</b> in an area of <b>4.773 Ha.</b> with a proposed production quantity of <b>Colour Granite – 9703 m3 /Annum</b> with a condition that the total production during a scheme should be limited to the approved quantity as per Mining scheme/ plan.</p>

	<p>The proposed project falls under Item No. 1(a) of the schedule of the EIA Notification 2006 and its amendments thereof - (i). Mining of minerals (&lt;250 ha of mining lease area in respect of non-coal mine lease).</p> <p>The representative of proponent and their consultant SV Enviro Labs &amp; Consultants, have attended the meeting.</p> <p>The Committee noted that as per cluster letter issued by Asst. Director of Mines &amp; Geology, Palamaner, vide Lr. dated: 25.03.2022. There are <b>six</b> existing quarry leases within the radius of 500 mts area. <b>The total cluster area is 19.098 Ha.</b></p> <p>The Committee noted that the extent of proposed mine lease area is <b>4.773 Ha.</b> The project falls under B2 at par with B1 category.</p> <p>The Committee after examining the project proposals, presentations, MoEF&amp;CC' Notifications &amp; OMs and detailed deliberations, recommended to issue <b>Standard TOR with Public hearing</b> with following additional conditions:</p> <ol style="list-style-type: none"> <li>1. Cluster EIA and EMP.</li> <li>2. The project proponent shall give details of surface runoff protection measures and waste dump details in EIA and EMP.</li> <li>3. Afforestation plan.</li> </ol> <p><b>Decision of SEIAA:-</b>Agreed with the recommendation of the SEAC to issue <b>Standard TOR with Public hearing.</b></p>
<p><b>Agenda Item: 192.44&amp; 189.42</b></p>	<p><b>16.0 Ha Colour granite mining of M/s JOIS INDUSTRIES LLP located at Sy. No 90/2 of Kambadur Village, Kambadur Mandal, Anantapur District, Andhra Pradesh State – Terms of Reference –Reg. SIA/AP/MIN/76122/2022</b></p>
	<p><b>Recommendations of the SEAC on 06.07.2022</b> <b>Category: B1</b></p> <p>The proposed project is for mining <b>Colour granite</b> mine in an area of <b>16.0 Ha.</b> with a proposed production quantity of <b>Colour Granite – 15,200 m<sup>3</sup>/Annum</b> with a condition that the total production during a scheme should be limited to the approved quantity as per Mining scheme/ plan.</p> <p>The proposed project falls under Item No. 1(a) of the schedule of the EIA Notification 2006 and its amendments thereof - (i). Mining of minerals (&lt;250 ha of mining lease area in respect of non-coal mine lease).</p> <p>The representative of proponent and their consultant have attended the meeting.</p> <p>The Committee noted that as per cluster letter issued by Asst. Director of Mines &amp; Geology, Anantapuramu, vide Lr. dated: 21.03.2019. There are <b>One</b> existing quarry leases within the radius of 500 mts area. <b>The total cluster area is &gt;5.0 Ha.</b></p> <p>The Committee noted that the extent of proposed mine lease area is <b>16.0 Ha.</b> The project falls under B1 category.</p> <p>The Committee after examining the project proposals, presentations, MoEF&amp;CC'</p>

	<p>Notifications &amp; OMs and detailed deliberations, recommended to issue <b>Standard TOR with Public hearing</b> with following additional conditions:</p> <ol style="list-style-type: none"> <li>1. Cluster EIA and EMP.</li> <li>2. The project proponent shall give details of surface runoff protection measures in EMP.</li> <li>3. Afforestation plan.</li> <li>4. Additional waste dump plan.</li> </ol> <p><b>Decision of SEIAA:-</b>Agreed with the recommendation of the SEAC to issue <b>Standard TOR with Public hearing.</b></p>
<b>Agenda Item: 192.45&amp; 189.43</b>	<p><b>5.438 Ha Colour granite mining of M/s. Marvel Rocks located at Sy. No: 934/16-3(P) Konidena Village, Ballikurava Mandal, Prakasam District, Andhra Pradesh – Terms of Reference –Reg. SIA/AP/MIN/76301/2022</b></p>
	<p><b>Recommendations of the SEAC on 06.07.2022</b> <b>Category: B1.</b></p> <p>The proposed project is for mining <b>Colour granite</b> mine in an area of <b>5.438 Ha.</b> with a proposed production quantity of <b>Colour Granite: 13467 m<sup>3</sup>/Annum</b> with a condition that the total production during a scheme should be limited to the approved quantity as per Mining scheme/ plan.</p> <p>The proposed project falls under Item No. 1(a) of the schedule of the EIA Notification 2006 and its amendments thereof - (i). Mining of minerals (&lt;250 ha of mining lease area in respect of non-coal mine lease).</p> <p>The representative of proponent and their consultant SV Enviro Labs &amp; Consultants have attended the meeting.</p> <p>The Committee noted that as per cluster letter issued by Asst. Director of Mines &amp; Geology, Ongole, vide Lr. dated: 19.04.2022. There are <b>Four</b> existing quarry leases within the radius of 500 mts area. <b>The total cluster area is 11.39 Ha</b></p> <p>The Committee noted that the extent of proposed mine lease area is <b>5.438 Ha.</b> The project falls under B1 category.</p> <p>The Committee after examining the project proposals, presentations, MoEF&amp;CC' Notifications &amp; OMs and detailed deliberations, recommended to issue <b>Standard TOR with Public hearing</b> with following additional conditions:</p> <ol style="list-style-type: none"> <li>1. Cluster EIA and EMP.</li> <li>2. The project proponent shall give details of surface runoff protection measures in EIA &amp;EMP.</li> <li>3. Afforestation plan</li> <li>4. Additional waste dump plan</li> </ol> <p><b>Decision of SEIAA:-</b>Agreed with the recommendation of the SEAC to issue <b>Standard TOR with Public hearing.</b></p>
<b>Agenda Item: 192.46&amp; 189.44</b>	<p><b>4.72 Ha Colour granite mining of Sri A. Prabhu located at Survey No.691/P, Madanapalli Village, Madanapalli Mandal, Chittoor District, Andhra Pradesh – Terms of Reference –Reg. SIA/AP/MIN/279234/2022 (76384)</b></p>
	<p><b>Recommendations of the SEAC on 06.07.2022</b></p>

	<p><b>Category: B2 at par with B1</b></p> <p>The proposed project is for mining <b>Colour granite</b> mine in an area of <b>4.72 Ha.</b> with a proposed production quantity of <b>Colour Granite: 4590 m<sup>3</sup>/Annum</b> with a condition that the total production during a scheme should be limited to the approved quantity as per Mining scheme/ plan.</p> <p>The proposed project falls under Item No. 1(a) of the schedule of the EIA Notification 2006 and its amendments thereof - (i). Mining of minerals (&lt;250 ha of mining lease area in respect of non-coal mine lease).</p> <p>The representative of proponent and their consultant Team Labs and Consultants, have attended the meeting.</p> <p>The Committee noted that as per cluster letter issued by Asst. Director of Mines &amp; Geology, palamaneru, vide Lr. dated: 30.12.2021. There are <b>Four</b> existing quarry leases within the radius of 500 mts area. <b>The total cluster area is 9.478 Ha</b></p> <p>The Committee noted that the extent of proposed mine lease area is <b>4.72 Ha.</b> The project falls under B2 at par with B1 category.</p> <p>The Committee after examining the project proposals, presentations, MoEF&amp;CC' Notifications &amp; OMs and detailed deliberations, recommended to issue <b>Standard TOR with Public hearing</b> with following additional conditions:</p> <ol style="list-style-type: none"> <li>1. Cluster EIA and EMP.</li> <li>2. The project proponent shall give details of the surface runoff protection measures and for additional waste dump plan in EIA&amp;EMP.</li> <li>3. Afforestation plan.</li> <li>4. The project proponent shall submit forest NOC as the Madanakonda Reserved Forest is at a distance of 350m.</li> <li>5. The project proponent shall submit photographs of the adjoining pit on North East side.</li> </ol> <p><b>Decision of SEIAA:-</b>Agreed with the recommendation of the SEAC to issue <b>Standard TOR with Public hearing.</b></p>
<p><b>Agenda Item: 192.47&amp; 189.45</b></p>	<p><b>1.250 Ha Lime Kankar and Limestone Slabs (Black) mining of M/s Pudhota Industries located at Sy.No: 322/P &amp; 327/P of Palkur Village, Banaganapalli Mandal, Kurnool District, Andhra Pradesh – Terms of Reference – Reg. SIA/AP/MIN/76435/2022</b></p>
	<p><b>Recommendations of the SEAC on 06.07.2022</b></p> <p><b>Category: B2 at par with B1</b></p> <p>The proposed project is for mining <b>Lime Kankar and Limestone Slabs (Black)</b>mine in an area of <b>1.250 Ha.</b> with a proposed production quantity of <b>Lime kankar – 25000 TPA, Limestone slabs (Black) – 12600 TPA</b> with a condition that the total production during a scheme should be limited to the approved quantity as per Mining scheme/ plan.</p> <p>The proposed project falls under Item No. 1(a) of the schedule of the EIA Notification 2006 and its amendments thereof - (i). Mining of minerals (&lt;250 Ha of mining lease area in respect of non-coal mine lease).</p>

	<p>The representative of proponent and their consultant Global Enviro Labs, have attended the meeting.</p> <p>The Committee noted that as per cluster letter issued by Asst. Director of Mines &amp; Geology, Banaganapalle, vide Lr. dated: 25.01.2022. There are <b>11</b> existing quarry leases within the radius of 500 mts area. <b>The total cluster area is 21.627 Ha</b> which is &gt;5.0 Ha. The Committee noted that the extent of proposed mine lease area is <b>1.250 Ha</b>. The project falls under B2 at par with B1 category. Mine life 11 years.</p> <p>The Committee after examining the project proposals, presentations, MoEF&amp;CC' Notifications &amp; OMs and detailed deliberations, recommended to issue <b>Standard TOR with Public hearing</b> with following additional conditions:</p> <ol style="list-style-type: none"> <li>1. Cluster EIA and EMP.</li> <li>2. The project proponent shall give details of the surface runoff protection measures and for additional waste dump plan in EIA&amp; EMP.</li> <li>3. Afforestation plan.</li> </ol> <p><b>Decision of SEIAA:-</b>Agreed with the recommendation of the SEAC to issue <b>Standard TOR with Public hearing</b>.</p>
<p><b>Agenda Item: 192.49&amp; 189.46</b></p>	<p><b>The proposed project is "Development of Integrated Data Centre Park and Technology/Business Park located at Sy.No. 409/3&amp;427/2, Madhurawada village of Visakhapatnam District in Andhra Pradesh over an extent of area 112.00 Ha. (276.77 Acres)".</b> SIA/AP/MIS/76725/2022</p>
	<p><b>Recommendations of the SEAC on 06.07.2022</b> <b>Category:B1.</b></p> <p>The proposed project is comes under building and constructions/ Township under E(P) act,2006.</p> <p>The proposed project falls under Item No. 8(b) i.e., Township and area development project.</p> <p>The project proponent and their consultant M/s. HUBERT ENVIRO CARE SYSTEMS (P) LTD, CHENNAI have attended the meeting.</p> <p>276.76 Acres land is earmarked for 3 Residential block with Apartments and a club house (amenities block) are proposed to be developed. About 1965( 13 50 domestic + 615KLD for greenery development.) KLD of water consumption and out of 1350 KLD and 1215 KLD of waste water is excepted to be generated in the proposal. The developer proposed 1300 KLD STP plant for treatment of wastewater. The treated waste water is proposed to be utilized for car washings, flushing and development of greenbelt purposes and excess if any to let into Municipal sewer.</p> <p>As per the Master plan Open space is 47.02 Acres (17% of land area). The proponent proposed to achieve 33%green cover i.e.,91.33 Acres by maintaining 47.02 Acres Open space + 44.31 Acres within the plots allocated for development of proposed Data Centre Park and Business park.</p> <p>The Committee after examining the project proposals, presentations, MoEF&amp;CC' Notifications &amp; OMs, detailed deliberations and recommended to issue <b>Standard TOR</b> with following additional TORs for EMP studies:</p>



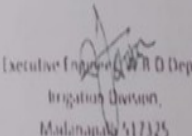

	<ol style="list-style-type: none"> <li>1. Solid waste management and safe environmental friendly disposal.</li> <li>2. Water supply source, estimation and necessary permissions.</li> <li>3. Safe disposal of treated waste water.</li> <li>4. 1600 KLD STP design with tail end pond with geo-liners.</li> <li>5. Buffer zone details.</li> <li>6. Design of underground drainage network.</li> <li>7. Design of fire network.</li> <li>8. Surface water drainage discharge/ management.</li> <li>9. Rain water harvesting proposals.</li> <li>10. Storm water management.</li> <li>11. Permission letters of concerned departments such as Ground water department, VUDA approvals, Grama Panchayath, Etc.,</li> </ol> <p><b>Decision of SEIAA:-</b>Agreed with the recommendation of the SEAC to issue <b>Standard TOR</b> with a condition that the proponent shall obtain NOC from Forest department in view of the close proximity of Eco sensitive zone.</p>
<p><b>Agenda Item: 192.50&amp; 189.47</b></p>	<p><b>4.860 Ha Quartz mining of M/s. Sri Vallabha Minerals LLP located at Sy. No.119/2 of Mahadevapalli Village, Chakrayapeta Mandal, Y.S.R Kadapa District, Andhra Pradesh – Environmental Clearance –Reg. SIA/AP/MIN/271882/2022</b></p>
	<p><b>Recommendations of the SEAC on 06.07.2022</b> <b>Category: B2</b></p> <p>The proposed project is for mining <b>Quartz</b> mine in an area of <b>4.860 Ha.</b> with a proposed production quantity of <b>Quartz - 56,300 TPA;</b> with a condition that the total production during a scheme should be limited to the approved quantity as per Mining scheme/ plan.</p> <p>The proposed project falls under Item No. 1(a) of the schedule of the EIA Notification 2006 and its amendments thereof - (i). Mining of minerals (&lt;250 ha of mining lease area in respect of non-coal mine lease).</p> <p>The representative of proponent and their consultant Ecomen Laboratories, have attended the meeting.</p> <p>The Committee noted that as per cluster letter issued by Asst. Director of Mines &amp; Geology, Kadapa, vide Lr. dated: 02.05.2022. There are <b>no</b> existing quarry leases within the radius of 500 mts area. This is a standalone mining unit.</p> <p>The Committee noted that the extent of proposed mine lease area is <b>4.860 Ha.</b> The project falls under B2 category. Mine life 18 years.</p> <p>The proponent volunteered to allocate funds at least 10% of the project cost for providing amenities to the local school / PHCs and development of village roads in the <b>Mahadevapalli</b> Village as a part of Corporate Social Responsibility (CSR) activity. Proposed to provide drinking water to Mahadevapalli village.</p> <p>The Committee after examining the project proposals, presentations, MoEF&amp;CC' Notifications &amp; OMs and detailed deliberations, recommended to issue Environmental Clearance with following additional conditions.</p> <ol style="list-style-type: none"> <li>1. Buffer zone plantation not to be disturbed.</li> </ol>



	<p>2. 450m trench on South side to prevent surface runoff.</p> <p><b>Decision of SEIAA:-</b>Agreed with the recommendation of the SEAC to issue Environmental Clearance with a condition that the buffer zone plantation shall be maintained.</p>
<b>Agenda Item: 192.51&amp; 189.48</b>	<p><b>3.00 Ha Barytes quarry of Sri. Indla Rama Lingeswara Reddy located at Sy No 2229/P of Palugurallapalli Village, Brahmamgarimattam Mandal, Y.S.R Kadapa (Dist.), Andhra Pradesh – Environmental Clearance –Reg. SIA/AP/MIN/276966/2022</b></p>
	<p><b>Recommendations of the SEAC on 06.07.2022</b> <b>Category: B2</b></p> <p>The proposed project is underground <b>Barytes</b> mine in an area of <b>3.00 Ha.</b> with a proposed production quantity of <b>Barytes – 2310 TPA;</b> with a condition that the total production during a scheme should be limited to the approved quantity as per Mining scheme/ plan.</p> <p>The proposed project falls under Item No. 1(a) of the schedule of the EIA Notification 2006 and its amendments thereof - (i). Mining of minerals (&lt;250 ha of mining lease area in respect of non-coal mine lease).</p> <p>The representative of proponent and their consultant Ecomen Laboratories, have attended the meeting.</p> <p>The Committee noted that as per cluster letter issued by Asst. Director of Mines &amp; Geology, Kadapa, vide Lr. dated: 22.02.2022. There are <b>no</b> existing quarry leases within the radius of 500 mts area and 3 LOIs issued. The Committee noted that the extent of proposed mine lease area is <b>3.00 Ha.</b> The project falls under B2 category. <b>Mine life 17 years. The proponent uploaded faulty KML file in the portal.</b></p> <p>The Committee after examining the project proposals, presentations, MoEF&amp;CC' Notifications &amp; OMs and detailed deliberations, recommended to <b>reject</b> EC application for uploading faulty KML file.</p> <p><b>Decision of SEIAA:-</b>Agreed with the recommendation of the SEAC to reject EC application.</p>
<b>Agenda Item: 192.52 &amp; 189.49</b>	<p><b>Clarification on the applicability of Environmental Clearance for Construction of Mudivedu and Netiguntapalli reservoirs in Chittoor Districts for drinking water and minor irrigation.</b></p>
	<p><b>Recommendations of the SEAC on 06.07.2022</b></p> <p>The Chief Engineer, Telugu Ganga Project, Tirupathi informed that the Government of Andhra Pradesh is contemplating for construction of Mudivedu and Netiguntapalli reservoirs in Chittoor Districts for drinking water and minor irrigation, as part of climate change adaptation projects for mitigation of the impact of climate change on the water resources and its management.</p> <p>The Mudivedu and Nethiguntapalli reservoir project's proposal is envisaged to take up to meet the demand of water. The MBR and NBR cater the needs of the drinking water along with a small component of irrigation water supply. The completion of construction of Mudivedu reservoir enables the supply of drinking water to around 3 lakh people along with irrigation water supply to 832 ha of</p>

culturable command area. The Nethiguntavaripalli reservoir is planned to supply drinking water to around 2.5 lakh people along with water supply to 742 ha of culturable command area. Based on the realization of water into the reservoirs after completion of the construction of the reservoirs, the decision will be taken on the future expansion if any. The Chief Engineer has submitted the following breakup of the Ayacut proposed under this project.

S/NO	DESCRIPTION	DISTRICT	MANDAL	VILLAGE	AYACUT TENTATIVE	
1	Mudivedu Balancing Reservoir	ANNAMAYYA	KURABALAKOTA	PICHILAVANDIAPPAL	337 Hectare	
				KOSUVARIPALLI	384 Hectare	
				MUDIVADU	111 Hectare	
				TOTAL	832 Hectare	
2	Nethiguntapalli Balancing Reservoir	CHITTOOR	PUNGANUR	MITCHINTALA VARI PALLI	150 Hectare	
				BODAVAREPALLI	143 Hectare	
				CHANDRAMAKULAPALLI	106 Hectare	
		ANNAMAYYA	MADANAPALLI	VALASAPALLI	84 Hectare	
				DIGUVAPLLI	99 Hectare	
		ANNAMAYYA	NIMMANAPALLI	BANDLAPALI	66 Hectare	
					REDDIVARIPALLI	56 Hectare
					MUSTOOR	85 Hectare
				TOTAL	742 Hectare	

SUPERINTENDING ENGINEER  
 IRRIGATION CIRCLE  
 CHITTOOR

CHIEF ENGINEER,  
 NTR T&P,  
 TIRUPATI,

The total ayacut area for Mudevedu Reservoir is 832 Ha and Nethiguntapalli Reservoir is 742 Ha. The total ayacut area is 1574 Ha which is <2000.0 Ha. As per the notification dt. S.O No. 3977 (E) dt.14.08.2018, the requirement of Environmental Clearance is Exempted. The committee after discussion recommended to intimate the Chief Engineer, Telugu Ganga Project the same.

**Decision of SEIAA:-** The SEIAA decided to address a letter to the Chief Engineer, Telugu Ganga Project informing that as per the Notification S.O No. 3977 (E) dt.14.08.2018 minor irrigation system ( $\leq 2000$  Ha) is exempted from



Environmental Clearance.

Special Secretary To Govt

Dr. P.V.Chalapathi Rao, I.F.S Dr.Thatiparthi Byragi Reddy

Sri P.Venkata Rami  
Reddy, I.A.S,  
(Retired).

Special Secretary to Govt., Professor. Department of  
Environment, Forests, Sciences Environmental Sciences, Andhra  
and Technology Department, University, Visakhapatnam  
Govt. of Andhra Pradesh &  
Member Secretary,  
SEIAA,A.P.

Chairman,  
SEIAA,A.P