

**Agenda of 114<sup>th</sup> Meeting of SEIAA, Odisha Held on 19.04.2023, 20.04.2023  
& 21.04.2023**



<b>AGENDA NO.114.01</b>	
Proposal No.	SIA/OR/MIN/293331/2023
Date of application	07.01.2023
Project Type	Transfer of EC
Category	B2
Project/Activity including Schedule No.	1(a) Mining of minerals
Name of the Project	Proposal for Transfer of EC of Olasingh Laterite Stone Quarry-B over an Area of 12.35 Acres or 5.00 Hectares at Village-Olasingh, Tahasil-Tangi, Dist-Khordha, Odisha
Name of the company/Organization	Sri Biswanath Behera S/o-Hrusukesh Behera At-Maitri Bihar, Po-Chandrsekharapur, Dist-khordha, Pin-752023
Location of Project	Odisha

**Proposal in brief:**

- (i) The highlights of the proposal as ascertained from the application and as revealed from proceedings / discussion held during the meeting of SEAC/SEIAA, are given as under.
- (ii) This is a proposal Transfer of EC of Olasingh Laterite Stone Quarry-B over an Area of 12.35 Acres or 5.00 Hectares at Village-Olasingh, Tahasil-Tangi, Dist-Khordha, Odisha.
- (iii) Documents submitted: Application in Form-7, earlier EC copy, Tahasildar forwarding letter, Status of quarry and scrutiny of Rs. 1000/- vide e-Challan Ref. No. 33700DE4C3 dated 23.09.2022
- (iv) The EC of Olasingh Laterite Stone Quarry-B over an Area of 12.35 Acres or 5.00 Hectares at Village-Olasingh, Tahasil-Tangi, Dist-Khordha, Odisha was in favour of Tahasildar, Tangi vide SEIAA letter no. 1511/SEIAA dated 30.06.2021.
- (v) Present status of quarry- non-operation
- (vi) Whether submitted KML file-Yes
- (vii) Now, the project proponent applied proposal for transfer of EC from the name Tahasildar, Tangi to Sri Biswanath Behera, (highest bidder/lessee) with attaching Tahasildar forwarding letter vide letter no. 2313 dated 13.09.2022.
- (viii) The proposal was placed in the 108<sup>th</sup> meeting of SEIAA, Odisha and after detailed deliberations, the Authority decided that EC is allow subject to submission of certificate from concerned Tahasildar that no mining operation from the period 30.06.2021 and that there is no violation in this project.
- (ix) The Tahasildar has submitted clarification vide their letter no. 636 dated 17.02.2023 with mentioned that there is no mining operation from the period 30.06.2021 as per office record and no violation in this project is yet noticed.
- (x) Again, the proposal was placed in 110<sup>th</sup> meeting of SEIAA, Odisha and the Authority observed that the time series google earth image of the KML file for the period January, 2022 reveals that quarrying activity has been done in the lease area whereas, the Tahasildar has mentioned that the quarry is in non-operating condition which is contradictory. After detail deliberation, the Authority decided that the Sub-Collector, Khordha may be requested to carry out the site inspection and submit a detailed report regarding the quantity of material extracted without transfer of EC and valuation of quantity of extraction carried out in the site. If, extraction of material has already taken place, then it is required to submit the following:

*[Handwritten Signature]*

**Agenda of 114<sup>th</sup> Meeting of SEIAA, Odisha Held on 19.04.2023, 20.04.2023  
& 21.04.2023**



- (a) A certified report from the Chartered Accountant (CA) regarding the total project cost incurred upto the date of filling the application and
- (b) Total turnover during the period of operation of the quarry.
- (xi) The Sub-Collector, Khordha has submitted clarification vide their letter no. 2240 dated 06.04.2023 with attaching Joint visit report along with total project cost and total turnover through Chartered Accountant. The Chartered Accountant has certified that total project cost of the project is **Rs. 37,16,042/-** and turnover during operation period is **Rs. 5,90,220/-**
- (xii) Any deficiencies/omission have been noticed in the above documents- Nil

Whether SEAC recommended the proposal – N/A

**Decision Of Authority:**

- (i) The authority observed that this is a violation case as the quarry has been operated without transfer of EC in favour of lessee/successful bidder.
- (ii) The Sub-Collector, Khordha, has submitted clarification vide their letter no. 2240 dated 06.04.2023 enclosing the Joint visit report. He has also furnished the total project cost and total turnover through Chartered Accountant. The Chartered Accountant has certified that total project cost of the project is **Rs. 37,16,042/-** and turnover during operation period is **Rs. 5,90,220/-**
- (iii) After detailed discussion, the Authority decided to allow transfer of EC of the said proposal as per the MoEF & CC, Govt. of India O.M. no. F. No. 22-21/2020-IA.III dated 07.07.2021 regarding Standard Operating Procedure (SOP) for identification and handling of violation cases under EIA Notification 2006 and in accordance with the order of Hon'ble National Green Tribunal subject to remittance of total penalty amount of **Rs. 38,636/-** (i.e. 1% of the total project cost of **Rs. 37,16,042/-** + 0.25% of the total turnover during violation period of **Rs. 5,90,220/-**) to State Pollution Control Board (SPCB), Odisha.
- (iv) Transfer of EC shall be considered after submission of proof regarding the same for further consideration of the proposal.

*Handwritten mark*

**APPROVED BY**

*Handwritten signature*  
28.4.23  
**Member Secretary, SEIAA**

*Handwritten signature*  
26.4.23  
**Member, SEIAA**

*Handwritten signature*  
26.4.23  
**Chairman, SEIAA**

**Agenda of 114<sup>th</sup> Meeting of SEIAA, Odisha Held on 19.04.2023, 20.04.2023  
& 21.04.2023**



<b>AGENDA NO.114.02</b>	
Proposal No.	SIA/OR/MIN/294080/2023
Date of application	27.02.2023
Project Type	Transfer of EC
Category	B2
Project/Activity including Schedule No.	1(a) Mining of minerals
Name of the Project	Proposal for Transfer of EC of Krushnaprasad Sand Quarry over an area of 7.18 acres or 2.91 hectares in village Krushnaprasad under Nuagaon Tahasil in Nayagarh District Odisha
Name of the company/Organization	Sri Biswaranjan Behera S/o-Bharat Behera At/Po-Jagannathprasad, Ps-Fategarh, Dist-Nayagarh
Location of Project	Odisha

**Proposal in brief:**

- (i) The highlights of the proposal as ascertained from the application and as revealed from proceedings/discussion held during the meeting of SEAC/SEIAA, are given as under.
- (ii) This is a proposal Transfer of EC of Krushnaprasad Sand Quarry over an area of 7.18 acres or 2.91 hectares in village Krushnaprasad under Nuagaon Tahasil in Nayagarh District Odisha.
- (iii) Documents submitted: Application in Form-7, earlier EC copy, Tahasildar forwarding letter, Status of quarry and scrutiny of Rs. 2000/- vide e-Challan Ref. No. 337B9312D0 dated 16.11.2022
- (iv) The EC of Krushnaprasad Sand Quarry over an area of 7.18 acres or 2.91 hectares in village Krushnaprasad under Nuagaon Tahasil in Nayagarh District Odisha was in favour of Tahasildar, Nuagaon vide SEIAA letter no. 1120/SEIAA dated 30.003.2021.
- (v) Present status of quarry- non-operation
- (vi) Whether submitted KML file-Yes
- (vii) Now, the project proponent applied proposal for transfer of EC from the name Tahasildar, Nuagaon to Sri Biswaranjan Behera, (highest bidder/lessee) with attaching Tahasildar forwarding letter vide letter no. 3698 dated 27.09.2022.
- (viii) Any deficiencies/omission have been noticed in the above documents- Nil

Whether SEAC recommended the proposal – N/A

**Decision Of Authority:**

After detailed deliberation, the Authority decided that the project proponent is required to submit the compliance of EC condition no. 9.1 i.e. there is a road bridge at a distance of 0.10km away from the mining lease area. A non-mineable zone/safety zone of minimum 250 meters width on both sides of the bridge shall be demarcated and strictly maintained. But in the KML file submitted by PP, no safety zone from nearest bridge to boundary of the mining lease area has been marked

  
Member Secretary, SEIAA

**APPROVED BY**

  
Member, SEIAA

  
Chairman, SEIAA

**Agenda of 114<sup>th</sup> Meeting of SEIAA, Odisha Held on 19.04.2023, 20.04.2023  
& 21.04.2023**



AGENDA NO.114.03	
Proposal No.	SIA/OR/MIN/295993/2022
Date of application	17.04.2023
Project Type	Transfer of EC
Category	B2
Project/Activity including Schedule No.	1(a) Mining of minerals
Name of the Project	Proposal for Transfer of EC of Baruan River Sand Bed over an area 12.50 acres or 5.06 Ha in village-Baruan, Tahasil-Kamakhyanagar, Dist-Dhenkanal
Name of the company/Organization	Sri Tripurari Sahoo S/o-Padmanav Sahoo At/Po-Sandhaposi Patna Ps-Gondia, Dist-Dhenkanal
Location of Project	Odisha

**Proposal in brief:**

- (i) The highlights of the proposal as ascertained from the application and as revealed from proceedings/discussion held during the meeting of SEAC/SEIAA, are given as under.
- (ii) This is a proposal Transfer of EC of Baruan River Sand Bed over an area 12.50 acres or 5.06 Ha in village-Baruan, Tahasil-Kamakhyanagar, Dist-Dhenkanal.
- (iii) Documents submitted: Application in Form-7, earlier EC copy, Tahasildar forwarding letter, Status of quarry and scrutiny of Rs. 2000/- vide e-Challan Ref. No. 3382306F23 dated 27.12.2022
- (iv) The EC of Baruan River Sand Bed over an area 12.50 acres or 5.06 Ha in village-Baruan, Tahasil-Kamakhyanagar, Dist-Dhenkanal was in favour of Tahasildar, Kamakhyanagar vide SEIAA letter no. EC22B001OR131493 dated 05.11.2022.
- (v) Present status of quarry- non-operation
- (vi) Whether submitted KML file-Yes
- (vii) Now, the project proponent applied proposal for transfer of EC from the name Tahasildar, Kamakhyanagar to Sri Tripurari Sahoo, (highest bidder/lessee) with attaching Tahasildar forwarding letter vide letter no. 6885 dated 28.11.2022.
- (viii) The PP has submitted EC compliance conditions on point no. 7.1 to 7.5 of Part-B.
- (ix) Any deficiencies/omission have been noticed in the above documents- Nil

Whether SEAC recommended the proposal – N/A


**Decision Of Authority:**

**The transfer of EC is allowed** subject to submission of six monthly fully compliance report of the stipulated conditions of EC issued earlier vide no. EC22B001OR131493 dated 05.11.2022.

  
Member Secretary, SEIAA

**APPROVED BY**

  
Member, SEIAA

  
Chairman, SEIAA



**Agenda of 114<sup>th</sup> Meeting of SEIAA, Odisha Held on 19.04.2023, 20.04.2023  
& 21.04.2023**

<b>AGENDA NO.114.04</b>	
Proposal No.	SIA/OR/MIN/299417/2022
Date of application	14.04.2023
Project Type	Transfer of EC
Category	B2
Project/Activity including Schedule No.	1(a) Mining of minerals
Name of the Project	Proposal for Transfer of EC of Ramial River Sand Bed, Lokanathanpur Sasan over an area 14.19 acres or 5.742 Ha in village- Lokanathanpur Sasan, Tahasil-Kamakhyanagar, Dist-Dhenkanal
Name of the company/Organization	Smt. Ranjita Nanda (Prop Kapilash Agrotech) W/o-Nabin Nanda At-Nua Nagena, Po-Kapilash, Ps-Gondia, Odisha Dhenkanal 759016
Location of Project	Odisha

**Proposal in brief:**

- (i) The highlights of the proposal as ascertained from the application and as revealed from proceedings/discussion held during the meeting of SEAC/SEIAA, are given as under.
- (ii) This is a proposal Transfer of EC of Ramial River Sand Bed, Lokanathanpur Sasan over an area 14.19 acres or 5.742 Ha in village- Lokanathanpur Sasan, Tahasil-Kamakhyanagar, Dist-Dhenkanal.
- (iii) Documents submitted: Application in Form-7, earlier EC copy, Tahasildar forwarding letter, Status of quarry and scrutiny of Rs. 2000/- vide e-Challan Ref. No. 35A5C9B323 dated 14.04.2023
- (iv) The EC of Ramial River Sand Bed, Lokanathanpur Sasan over an area 14.19 acres or 5.742 Ha in village- Lokanathanpur Sasan, Tahasil-Kamakhyanagar, Dist-Dhenkanal was in favour of Tahasildar, Kamakhyanagar vide SEIAA letter no. EC22B001OR130675 dated 08.02.2022.
- (v) Present status of quarry- operating
- (vi) Whether submitted KML file-Yes
- (vii) Now, the project proponent applied proposal for transfer of EC from the name Tahasildar, Kamakhyanagar to Smt. Ranjita Nanda, (highest bidder/lessee) with attaching Tahasildar forwarding letter vide letter no. 320 dated 20.01.2023.
- (viii) The PP has submitted "**Suo-Moto declaration**" that the quarry operated without transfer of EC from the name Tahasildar to lessee. Accordingly, the PP has submitted total project of **Rs. 38, 21, 552/-** and total turn over of **Rs. 6,37,500/-** for the period 02.04.2022 to 01.04.2023 through Chartered Accountant with forwarding letter of Tahasildar.
- (ix) Any deficiencies/omission have been noticed in the above documents- Nil

Whether SEAC recommended the proposal – N/A

**Decision Of Authority:**

- (i) The authority observed that this is a violation case as the quarry has been operated without transfer of EC in favour of lessee/successful bidder.
- (ii) The PP has submitted "**Suo-Moto declaration**" that the quarry operated without transfer of EC from the name of Tahasildar to lessee. Accordingly, the PP has submitted the total project cost

*[Handwritten Signature]*


**Agenda of 114<sup>th</sup> Meeting of SEIAA, Odisha Held on 19.04.2023, 20.04.2023  
& 21.04.2023**




- as Rs. 38, 21, 552/- and total turnover of Rs. 6,37,500/- for the period 02.04.2022 to 01.04.2023 through Chartered Accountant with forwarding letter of Tahasildar.
- (iii) As per the MoEF & CC, Govt. of India O.M. no. F. No. 22-21/2020-IA.III dated 07.07.2021 regarding Standard Operating Procedure (SOP) para no. 12.2 of page no. 08, the percentage rates, shall be halves if the project proponent *suo-moto* report such violations without coming to the knowledge of the Government either on inquiry or complaint.
- (iv) So, the PP has to pay the penalty amount of Rs. 19,905/- (i.e. halves of the 1% of the total project cost of Rs.38,21,552/- + Halves of the 0.25% of the total turnover during violation of Rs.6,37,500/-) to State Pollution Control Board (SPCB), Odisha.
- (v) Transfer of EC shall be issued on submission of proof regarding the same. No further reference to SEIAA, Odisha meeting is required.

  
Member Secretary, SEIAA

APPROVED BY

  
26.4.23  
Member, SEIAA

  
26.4.2023  
Chairman, SEIAA



**Agenda of 114<sup>th</sup> Meeting of SEIAA, Odisha Held on 19.04.2023, 20.04.2023  
& 21.04.2023**

AGENDA NO.114.05	
Proposal No.	SIA/OR/MIN/298979/2022
Date of application	14.04.2023
Project Type	Transfer of EC
Category	B2
Project/Activity including Schedule No.	1(a) Mining of minerals
Name of the Project	Proposal for Transfer of EC of Lungei River Sand Bed over an area 10.00 acres or 4.046 ha in village-Lungei, Tahasil-Lathikata, Tahasil-Lathikata, Dist-Sundargarh.
Name of the company/Organization	Sri Suresh Jaiswal At/Po-Civil Township, Panposh, Rourkela-04, Dist-Sundargarh
Location of Project	Odisha

**Proposal in brief:**

- (i) The highlights of the proposal as ascertained from the application and as revealed from proceedings/discussion held during the meeting of DEIAA, are given as under.
- (ii) This is a proposal Transfer of EC of Lungei River Sand Bed over an area 10.00 acres or 4.046 ha in village-Lungei, Tahasil-Lathikata, Tahasil-Lathikata, Dist-Sundargarh.
- (iii) Documents submitted: Application in Form-7, earlier EC copy, Tahasildar forwarding letter, Status of quarry and scrutiny of Rs. 2000/- vide e-Challan Ref. No. 35A09027C0 dated 27.03.2023
- (iv) The EC of Lungei River Sand Bed over an area 10.00 acres or 4.046 ha in village-Lungei, Tahasil-Lathikata, Tahasil-Lathikata, Dist-Sundargarh was in favour of Tahasildar, Lathikata vide SEIAA letter no. 104/DEIAA dated 14.03.2019.
- (v) Present status of quarry- operating
- (vi) Whether submitted KML file-Yes
- (vii) Now, the project proponent applied proposal for transfer of EC from the name Tahasildar, Lathikata to Sri Suresh Jaiswal, (highest bidder/lessee) with attaching Tahasildar forwarding letter vide letter no. 47 dated 06.01.2023.
- (viii) The PP has submitted "**Suo-Moto declaration**" that the quarry operated without transfer of EC from the name Tahasildar to lessee. Accordingly, the PP has submitted total project of **Rs. 21,59,202/-** and total turnover of **Rs. 7,40,000/-** for the period 01.04.2022 to 20.03.2023 through Chartered Accountant with forwarding letter of Tahasildar.
- (ix) Any deficiencies/omission have been noticed in the above documents- Nil

Whether SEAC recommended the proposal – N/A

**Decision Of Authority:**

- (i) The authority observed that this is a violation case as the quarry has been operated without transfer of EC in favour of lessee/successful bidder.
- (ii) The PP has submitted "**Suo-Moto declaration**" that the quarry operated without transfer of EC from the name Tahasildar to lessee. Accordingly, the PP has submitted the total project cost as **Rs. 21, 59,202/-** and total turnover is **Rs. 7,40,000/-** for the period 01.04.2022 to 20.03.2023 through Chartered Accountant with forwarding letter of Tahasildar.
- (iii) As per the MoEF & CC, Govt. of India O.M. no. F. No. 22-21/2020-IA.III dated 07.07.2021 regarding Standard Operating Procedure (SOP) para no. 12.2 of page no. 08, the percentage rates, shall be halves if the project proponent *suo-moto* report such violations without coming to the knowledge of the Government either on inquiry or complaint.



**Agenda of 114<sup>th</sup> Meeting of SEIAA, Odisha Held on 19.04.2023, 20.04.2023  
& 21.04.2023**

- (iv) So, the PP has to pay the penalty amount of Rs. 11,721/- (i.e. halves of the 1% of the total project cost of Rs.21,59,202/- + Halves of the 0.25% of the total turnover during violation of Rs.7,40,000/-) to State Pollution Control Board (SPCB), Odisha.
- (v) Transfer of EC shall be issued on submission of proof regarding the same. No further reference to SEIAA, Odisha meeting is required.

  
26/4  
Member Secretary, SEIAA

APPROVED BY

  
26-4-23  
Member, SEIAA

  
26.4.2023  
Chairman, SEIAA





**Agenda of 114<sup>th</sup> Meeting of SEIAA, Odisha Held on 19.04.2023, 20.04.2023  
& 21.04.2023**

<b>AGENDA NO.114.06</b>	
Proposal No.	SIA/OR/MIN/297491/2023
Date of application	13.04.2023
Project Type	Transfer of EC
Category	B2
Project/Activity including Schedule No.	1(a) Mining of minerals
Name of the Project	Proposal for Transfer of EC of Talmenda Sand Quarry over an area 6.00 acres or 2.428Hectare in Talmenda village under Bheden Tahasil of Bargarh District Odisha
Name of the company/Organization	Sri Sonu Rao S/o-Ganesh Rao At-Matadara, Po-Rengalipali, Ps/Tahasil-Attapura, Dist-Bargarh
Location of Project	Odisha
<b>Proposal in brief:</b>	
(i) The highlights of the proposal as ascertained from the application and as revealed from proceedings/discussion held during the meeting of SEIAA, are given as under.	
(ii) This is a proposal Transfer of EC of Talmenda Sand Quarry over an area 6.00 acres or 2.428Hectare in Talmenda village under Bheden Tahasil of Bargarh District Odisha.	
(iii) Documents submitted: Application in Form-7, earlier EC copy, Tahasildar forwarding letter, Status of quarry and scrutiny of Rs. 2000/- vide e-Challan Ref. No. 35A5BA1718 dated 13.04.2023	
(iv) The EC of Talmenda Sand Quarry over an area 6.00 acres or 2.428Hectare in Talmenda village under Bheden Tahasil of Bargarh District Odisha was in favour of Tahasildar, Bheden vide SEIAA letter no. 171/SEIAA dated 22.01.2021.	
(v) Present status of quarry-non-operating	
(vi) Whether submitted KML file-Yes	
(vii) Now, the project proponent applied proposal for transfer of EC from the name Tahasildar, Bheden to Sri Sonu Rao, (highest bidder/lessee) with attaching Tahasildar forwarding letter vide letter no. 235 dated 20.01.2023.	
(viii) Any deficiencies/omission have been noticed in the above documents- Nil	
Whether SEAC recommended the proposal – N/A	
<b><u>Decision Of Authority:</u></b>	
<b>The transfer of EC is allowed</b> subject to submission of full compliance report of the stipulated conditions of EC issued earlier with the following additional conditions within 6(six) months:	
a. <b>Boundary Demarcation:</b> - The boundary of the lease area shall be demarcated on ground at the project cost, by erecting 1.20 meter (4 feet approx.) high reinforced concrete pillars above ground, each inscribed with its serial number, distance from pillar to pillar and GPS co-ordinates by any empanelled agency of ORSAC.	
b. <b>Digital Map:</b> -A digital map (in KML format as well as PDF version) showing GPS coordinates of all boundary pillars duly countersigned by the Tahasildar shall be submitted to SEIAA, Odisha through email at <a href="mailto:info.seiaaodisha@gmail.com">info.seiaaodisha@gmail.com</a> .	
c. <b>Intimation of EC:</b> -The copies of the EC shall be sent to the Sarpanch (s) of the concerned Gram Panchayat (s), Urban Local Bodies and relevant other Offices of the Government with a request to display the same for 30 days from the date of receipt.	

**Agenda of 114<sup>th</sup> Meeting of SEIAA, Odisha Held on 19.04.2023, 20.04.2023  
& 21.04.2023**



- d. **Tree Plantation:** -Compensatory Tree Planting (CTP) shall be carried out with minimum @50 trees per Ha. of lease area as per the approved cost norm for avenue plantations of the State Forest Department. The Project Proponent (lease holder) shall deposit Rs.1,50,000/- with the respective District Environment Society for raising 300 plants of native species within 2 years in a suitable location adjoining to quarry.
- e. **State EMF Fund:** - An amount equal to five percent (5%) of the royalty payable shall be collected from the lessee by the Tahasildar and deposited to the State Environment Management Fund, which will be utilized as per provisions of Rule 49(3) of the OMMC Rule, 2016 preferably, in and around the areas where mining activities are undertaken.

The above compliance shall be uploaded/submitted by PP in the Parivesh Portal of MoEF& CC. and also a copy of the compliance report shall be email to [Email-info.seiaaodisha@gmail.com](mailto:Email-info.seiaaodisha@gmail.com) within 06 (six) months from date of issue of transfer of EC falling which the EC stands automatically revoked.

**APPROVED BY**

  
Member Secretary, SEIAA

  
26.4.23  
Member, SEIAA

  
26.4.2023  
Chairman, SEIAA



**Agenda of 114<sup>th</sup> Meeting of SEIAA, Odisha Held on 19.04.2023, 20.04.2023  
& 21.04.2023**

AGENDA NO.114.07	
Proposal No.	SIA/OR/MIN/298859/2023
Date of application	18.04.2023
Project Type	Transfer of EC
Category	B2
Project/Activity including Schedule No.	1(a) Mining of minerals
Name of the Project	Proposal for Transfer of EC of Gadiapal Sand Quarry over an area of 12.35 Acres or 4.997 Ha, at village-Gadiapal, Tahasil-Reamal, Dist-Deogarh, Odisha
Name of the company/Organization	Sri Sabyasachi Balsamant S/o-Pradeep Balsamant Director, Pradeep Mining & Construction Pvtl Ltd. At-Chorda, Po/Ps-Jajpur Road Dist-Jajpur
Location of Project	Odisha

**Proposal in brief:**

- (i) The highlights of the proposal as ascertained from the application and as revealed from proceedings/discussion held during the meeting of SEIAA, are given as under.
- (ii) This is a proposal Transfer of EC of Gadiapal Sand Quarry over an area of 12.35 Acres or 4.997 Ha, at village-Gadiapal, Tahasil-Reamal, Dist-Deogarh, Odisha.
- (iii) Documents submitted: Application in Form-7, earlier EC copy, Tahasildar forwarding letter, Status of quarry and scrutiny of Rs. 2000/- vide e-Challan Ref. No. 35A050A18B dated 22.03.2023
- (iv) The EC of Gadiapal Sand Quarry over an area of 12.35 Acres or 4.997 Ha, at village-Gadiapal, Tahasil-Reamal, Dist-Deogarh, Odisha was in favour of Tahasildar, Reamal vide SEIAA letter no. EC23B000OR164583 dated 07.02.2023.
- (v) Present status of quarry-non-operating
- (vi) Whether submitted KML file-Yes
- (vii) Now, the project proponent applied proposal for transfer of EC from the name Tahasildar, Reamal to Sabyasachi Balsamant, (highest bidder/lessee) with attaching Tahasildar forwarding letter vide letter no. 239 dated 09.03.2023.
- (viii) The PP has submitted EC compliance conditions on point no. 7.1 to 7.5 of Part-B.
- (ix) Any deficiencies/omission have been noticed in the above documents- Nil

Whether SEAC recommended the proposal – N/A

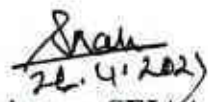
**Decision of Authority:**

**The transfer of EC is allowed** subject to submission of six monthly fully compliance report of the stipulated conditions of EC issued earlier vide no. EC23B000OR164583 dated 07.02.2023.

**APPROVED BY**

  
Member Secretary, SEIAA

  
Member, SEIAA

  
Chairman, SEIAA

**Agenda of 114<sup>th</sup> Meeting of SEIAA, Odisha Held on 19.04.2023, 20.04.2023  
& 21.04.2023**



**AGENDA NO.114.08**

Proposal No.	SIA/OR/MIN/299490/2023
Date of application	18.04.2023
Project Type	Transfer of EC
Category	B2
Project/Activity including Schedule No.	1(a) Mining of minerals
Name of the Project	Proposal for Transfer of EC of Mahanadi River Sand Gopinathpur over an area of 11.00 acres or 4.451 hectares in village Gopinathpur under Salipur Tahasil in Cuttack District Odisha
Name of the company/Organization	Rasmi Associates Pvt. Ltd. Sri Rashmi Ranjan Routray (Managing Director) S/o-Harihar Routray At-Friends Colony, Po-Buxibazar, Ps-Mangalbag, Dist-Cuttack, Pin-753001
Location of Project	Odisha

**Proposal in brief:**

- (i) The highlights of the proposal as ascertained from the application and as revealed from proceedings/discussion held during the meeting of SEIAA, are given as under.
- (ii) This is a proposal Transfer of EC of Mahanadi River Sand Gopinathpur over an area of 11.00 acres or 4.451 hectares in village Gopinathpur under Salipur Tahasil in Cuttack District Odisha.
- (iii) Documents submitted: Application in Form-7, earlier EC copy, Tahasildar forwarding letter, Status of quarry and scrutiny of Rs. 2000/- vide e-Challan Ref. No. 359A1EB68F dated 18.02.2023
- (iv) The EC of Mahanadi River Sand Gopinathpur over an area of 11.00 acres or 4.451 hectares in village Gopinathpur under Salipur Tahasil in Cuttack District Odisha was in favour of Tahasildar, Salipur vide SEIAA letter no. EC22B001OR192412 dated 05.11.2022.
- (v) Present status of quarry-non-operating
- (vi) Whether submitted KML file-Yes
- (vii) Now, the project proponent applied proposal for transfer of EC from the name Tahasildar, Salipur to Sabyasachi Balsamant, (highest bidder/lessee) with attaching Tahasildar forwarding letter vide letter no. 7219 dated 26.12.2022.
- (viii) The PP has submitted EC compliance conditions on point no. 7.1 to 7.5 of Part-B.
- (ix) Any deficiencies/omission have been noticed in the above documents- Nil

Whether SEAC recommended the proposal – N/A

**Decision of Authority:**

**The transfer of EC is allowed** subject to submission of six monthly fully compliance report of the stipulated conditions of EC issued earlier vide no. EC22B001OR192412 dated 05.11.2022.

**APPROVED BY**

  
Member Secretary, SEIAA

  
Member, SEIAA

  
Chairman, SEIAA



**Agenda of 114<sup>th</sup> Meeting of SEIAA, Odisha Held on 19.04.2023, 20.04.2023  
& 21.04.2023**

AGENDA NO.114.09	
Proposal No.	SIA/OR/MIN/405261/2022
Date of application	22.02.2023
File No.	405261/871-MINB2/02-2023
Project Type	Proposal for EC
Category	B2
Project/Activity including Schedule No.	I(a) Mining of minerals
Name of the Project	Proposal for grant of EC for Charpali Stone Quarry over an area 1.50 acres or 0.067 Ha in village- Charpali, Tahasil-Bijepur, Dist-Bargarh
Name of the company/Organization	Sri Sashadev Meher At-Bhoipali, Ps-Bijepur, Dist-Bargarh, Odisha
Location of Project	Odisha
ToR Date	N/A
Name of the Consultant	N/A

**Proposal in brief:**

1. The highlights of the proposal as ascertained from the application and as revealed from proceedings/discussion held during the meeting of SEAC/SEIAA, are given as under.
  - (i) This is a proposal for mining of Stone from of Charpali Stone Quarry over an area 1.50 acres or 0.067 Ha in village- Charpali, Tahasil-Bijepur, Dist-Bargarh.
  - (ii) The mining area is a part of Survey of India Toposheet No. 64O/8 bounded by Latitude: 21°08'50.40" N to 21°08'54.70" N and Longitude: 83°27'29.80" E to 83°27'34.70" E.
  - (iii) The mining lease is an identified sairat source in the DSR. The Charpali Stone Quarry sairat source will be leased out under the OMMC Rules, 2016 by Tahasildar, Bijepur to the successful bidder (lessee) on the basis of public auction for a lease period of 5 years.
  - (iv) Documents submitted: -Form-1, PFR, DLC, checklist, Mining Plan and approval letter, DSR, Village sheet, Cluster certificate from Tahasildar, topo map etc.
  - (v) Distance from nearest sanctuary/ESZ- Debrigarh WLS-40.0km
  - (vi) Whether the lease area coming in DLC report-No as submitted certificate by DFO, Bargarh vide letter no. 2845 dated 26.08.2020.
  - (vii) Whether submitted scrutiny-Yes, of Rs. 1000/- vide e-Challan Ref. No. 337AD8618C dated 04.11.2022
  - (viii) Whether submitted KML file-Yes
  - (ix) Whether the lease area reflecting in DSR-Yes
  - (x) Method of mining-Semi-mechanized
  - (xi) Distance from nearest road bridge-5.6 km, village -0.40 km
  - (xii) Whether it is part of cluster – No
  - (xiii) Whether EC obtained earlier-Yes, issued by DEIAA, Bargarh and submitted EC compliance report.
  - (xiv) Date of approval of mining plan- Joint Director of Geology, Zonal Survey, Sambalpur on dated 12.09.2022.
  - (xv) Production capacity per annum-1512 cum/annum(max.), total production in 5 years period-13500 cum, Geological reserve-41962.5 cum and Mineable reserve-18625.5 cum.
  - (xvi) Proposed mining depth as per approved mining plan- 6.0 meter
  - (xvii) Whether the DSR has been prepared as per the MoEF& CC, Govt. of India Notification S.O. 3611(E) dated 25.07.2018, Sustainable sand mining guidelines-2016 and Enforcement &

**Agenda of 114<sup>th</sup> Meeting of SEIAA, Odisha Held on 19.04.2023, 20.04.2023  
& 21.04.2023**



Monitoring Guideline for sand mining-2020 and as per the Hon'ble Supreme Court order vide its order dated 10.11.2021 in Civil Appeal Nos. 3661-3662 of 2020 (State of Bihar Vrs. Pawan Kumar and Others)- No

(xviii) Any deficiencies/omission have been noticed in the above documents- Nil

**Whether SEAC recommended the proposal** – Yes, SEAC have already recommended the proposal in its meeting held on 27.03.2023 for grant of EC with stipulated conditions applicable for stone quarry

**Decision of Authority: :**


After detailed deliberations, the Authority decided to grant **Environmental Clearance** with usual stipulated conditions as applicable for stone quarry.

- Maximum depth of mining 6.0 meter and maximum quantity of extraction shall be limited to 1512 cum in 1<sup>st</sup> year and 1512 cum in the 2<sup>nd</sup> year. Grant of EC for further period will be considered after submission of approved DSR as per the MoEF& CC, Govt. of India Notification S.O. 3611(E) dated 25.07.2018, Sustainable sand mining guidelines-2016 and Enforcement & Monitoring Guideline for sand mining-2020 and also as per the Hon'ble Supreme Court order vide its order dated 10.11.2021 in Civil Appeal Nos. 3661-3662 of 2020 (State of Bihar Vrs. Pawan Kumar and Others).
- The Project Proponent (lease holder) shall deposit Rs.50,000/-, with the respective District Environment Society for raising 100 plants (minimum @100 trees per Ha) of native species within 2 years in a suitable location adjoining to quarry.

**APPROVED BY**

  
Member Secretary, SEIAA

  
Member, SEIAA

  
26.4.2023  
Chairman, SEIAA



**Agenda of 114<sup>th</sup> Meeting of SEIAA, Odisha Held on 19.04.2023, 20.04.2023  
& 21.04.2023**

AGENDA NO.114.10	
Proposal No.	SIA/OR/MIN/403463/2022
Date of application	24.12.2022
File No.	403463/844-MINB2/12-2022
Project Type	Proposal for EC
Category	B2
Project/Activity including Schedule No.	1(a) Mining of minerals
Name of the Project	Proposal for grant of EC for Salebhata Sand Quarry over an area of 12.00 acres or 4.856 Ha in Village-Salebhata & Raphakhal, Tahasil-Agalpur, Dist-Balangir
Name of the company/Organization	Sri Umesh Mahakur S/o-Dharam Mahakur, At/Po-Ainiasari, Dist-Balangir
Location of Project	Odisha
ToR Date	N/A
Name of the Consultant	N/A

**Proposal in brief:**

1. The highlights of the proposal as ascertained from the application and as revealed from proceedings/discussion held during the meeting of SEAC/SEIAA, are given as under.
  - (i) This is a proposal for mining of sand from of Salebhata Sand Quarry over an area of 12.00 acres or 4.856 Ha in Village-Salebhata & Raphakhal, Tahasil-Agalpur, Dist-Balangir.
  - (ii) The mining area is a part of Survey of India Toposheet No. F44X9 bounded by Latitude: 20°58'56.51" N to 20°58'48.09" N and Longitude: 83°32'12.54" E to 83°32'21.10" E.
  - (iii) The mining lease is an identified sairat source in the DSR. The Salebhata Sand Quarry sairat source will be leased out under the OMMC Rules, 2016 by Tahasildar, Agalpur to the successful bidder (lessee) on the basis of public auction for a lease period of 5 years.
  - (iv) Documents submitted: -Form-1, PFR, checklist, Mining Plan and approval letter, DSR, Village sheet, Cluster certificate from Tahasildar, topo map etc.
  - (v) Distance from nearest sanctuary/ESZ- Sunabeda WLS-123.0km
  - (vi) Whether the lease area coming in DLC report-N/A
  - (vii) Whether submitted scrutiny-Yes, of Rs. 2000/- vide e-Challan Ref. No. 337592C74A dated 15.10.2022
  - (viii) Whether submitted KML file-Yes
  - (ix) Whether the lease area reflecting in DSR-Yes
  - (x) Method of mining-Manual
  - (xi) River-Ong, Depth of sand deposition-2.0 meter
  - (xii) Distance from nearest road bridge-0.65 km, village -0.70 km
  - (xiii) Whether it is part of cluster - No
  - (xiv) Whether EC obtained earlier-Yes, and submitted EC compliance report.
  - (xv) Date of approval of mining plan- Joint Director of Geology, Zonal Survey, Balangir on dated 26.05.2022.
  - (xvi) Production capacity per annum-15000 cum/annum(max.), total production in 5 years period-13500 cum, Geological reserve-97124 cum and Mineable reserve-83432 cum.
  - (xvii) Proposed mining depth as per approved mining plan- 2.0 meter
  - (xviii) Budget provision for EMP- Rs. 1, 95,000/ Capital Cost and Rs.39,000/- per annum
  - (xix) Whether the DSR has been prepared as per the MoEF& CC, Govt. of India Notification S.O. 3611(E) dated 25.07.2018, Sustainable sand mining guidelines-2016 and Enforcement &

**Agenda of 114<sup>th</sup> Meeting of SEIAA, Odisha Held on 19.04.2023, 20.04.2023  
& 21.04.2023**



- Monitoring Guideline for sand mining-2020 and as per the Hon'ble Supreme Court order vide its order dated 10.11.2021 in Civil Appeal Nos. 3661-3662 of 2020 (State of Bihar Vrs. Pawan Kumar and Others)- No
- (xx) The PP has obtained EC from DEIAA, Odisha vide our letter no. 428/DEIAA dated 16.09.2017 for total production 3000 cum/annum. Now, the PP has applied fresh application as production capacity increase from 3000 cum/annum to 15000 cum/annum.
- (xxi) Any deficiencies/omission have been noticed in the above documents- The mining plan production quantity and replenishment production quantity both are contradictory. The replenishment report is prepared wrongly. Also submit both Porforma-1 and Poforma-2. In the KML file it appears that quarry operated outside the lease area. Earlier EC obtained for sand quarry but EC compliance submitted for stone quarry. Earlier EC obtained in favour of Sri Raikash Kumar Agrawal now, application in favour of Sri Umesh Mahakur.

**Whether SEAC recommended the proposal** – Yes, SEAC have recommended the proposal in its meeting held on 27.03.2023 for grant of EC with permitted quantity 17186.4 cum/annum along with the other stipulated conditions applicable for sand quarry.

**Decision of Authority:**

The Authority observed that the mine was operated earlier with an annual extractable quantity of 3000 cum/year. The replenishment study shows a replenishment rate of 1500 cum/year. The fresh mining plan is prepared for an extractable quantity of 15000cum/year. After detailed deliberation, the Authority decided that the PP is required to clarify the discrepancy and also reason for enhancement the extractable quantity by 5 times in the revised mining plan.

**APPROVED BY**

  
Member Secretary, SEIAA

  
Member, SEIAA

  
26.4.2023  
Chairman, SEIAA