



266th SEAC, A.P.

Day -3

26.06.2025.



सत्यमेव जयते

Minutes of 266th Meeting of the State Expert Appraisal Committee (SEAC), Andhra Pradesh held on 26.06.2025, at State Level Environment Impact Assessment Authority (SEIAA) Andhra Pradesh Government of India Ministry of Environment Forests & Climate Change 3rd Floor, A.P. Markfed Building, APIIC Colony, Jawahar Auto Nagar, Vijayawada - 520007.


Member Secretary
SEAC


Chairman



Present: The following members were present. (Through hybrid mode Conference)

1.	Shri Batchu Siva Prasad , Flat No. 102, Trinethra Apartments, Dasari Lingaiah Street, Mogalrajapuram, Vijayawada.	Chairperson
2.	Shri Chenchugarla Krishna Moorthy , Flat Number: G-01, Padmavathi Towers, Thirumalareddy Nagar, Tirupathi 517 501.	Member
3.	Dr. Thummala Chandrasekhar , H. No. 79/71-81, Shri Raghavendra Township Near Sakshi Office, Kadapa.	Member
4.	Prof. Kondra Sudhakar Babu , Flat No. 405, 5th Floor, Mahaboob Towers, Georgepet, Near More Market, Ananthapuramu 515004.	Member
5.	Prof. Gonuguntla Venkata Naidu , Door No.28-3-168, Tarakanath Colony, Sarada Nagar, Jawaharlal Nehru Technological University Engineering College Road, Anantapur.	Member
6.	Prof. Guntuku Girija Sankar , 6-21-11/2, Flat No. 401, Skyline Vaibhavam Apartment, East Point Colony, Visakhapatnam-17.	Member
7.	Shri Godavathi Veera Venkata Satyanarayana Chowdary , SL-04/7, Paramount Towers, Panorama Hills, Nyaya Vidya Parishad Law College Road, Yendada, Visakhapatnam 530045.	Member
8.	Prof. Peela Sujatha , W/o PVLN Murthy, D. No. 1-51-8/2, Sector-1, Near Sanjeevi Hospital, Muvvala Vani Palem Colony, Lawsons Bay Colony, Visakhapatnam - 530017.	Member
9.	Dr. Ponnekanti Joseph Ratnakar , D. No. 18-52/4, Kolakalur, Tenali 522307, Guntur District, Andhra Pradesh.	Member
10.	Dr. Muvva Vijayalakshmi , D.No. 4-19-13/1, Sai Nilayam, Vijayapuri 1st lane, Jagarlamudi Kuppuswamy Choudary College road, Guntur - 522 006.	Member


Member Secretary
SEAC


Chairman




11.	Dr. Billa Sarath Babu, D. No. 18-23, Military colony, Near Upparapalli Highway, Arch, Tirupati 517502.	Member
12.	Dr. Ramannagari Bhavani, D.No.13-2-426, Ramachandra Nagar, Anantapur.	Member
13.	Prof. Chalamcherla Vijaya, Flat No. 102, Leela Roses Apartments, Srinagar Colony, Magunta Layout, Nellore - 524001.	Member
14.	Dr. Arza Veera Venkata Satyanarayana Swamy, 103A, Pinnamaneni Residency, Goli Krishna Street, Ramavarapadu, Vijayawada-521108.	Member
15.	Dr. Prasad Rao , Andhra Pradesh Pollution Control Board, Dr. Yeduguri Sandinti Rajasekhara Reddy Paryavaran Bhavan, Andhra Pradesh Industrial Infrastructure Corporation Limited Colony Road, Gurunanak Colony, Auto Nagar, Vijayawada -520007.	Member Secretary.


Member Secretary
SEAC


Chairman



<p>Agenda Item: 222.11 & 266.01</p>	<p>1.00 Ha Colour Granite of Sri Angara Rajesh at Sy Nos. 302/1, 302/2, 302/3(P) Thotakurapalem Village, Ravikamatham Mandal, Visakhapatnam District, AP - EC - Reg.</p>
<p>SIA/AP/MIN/428 006/2023</p>	<p>Category: B2 (Minor Mineral)</p> <p>The proposed project is for mining of Colour Granite in an area of 1.0 Ha. with a proposed production capacity of 3,273 M³/Annum with a condition that the total production during a scheme should be limited to the approved quantity as per Mining scheme/ plan.</p> <p>The proposed project falls under Item No. 1(a) of the schedule of the EIA Notification 2006 and its amendments thereof - (i). Mining of minerals (≤ 250 ha of mining lease area in respect of non-coal mine lease).</p> <p>The project proponent and their Consultant M/s.Team Labs, have attended the meeting and presented the case. The SEAC committee noted that:</p> <ol style="list-style-type: none"> The Committee noted that there are two Existing quarry leases, within the radius of 500 mts area and the total cluster area is < 5.0 Ha as per cluster letter issued by Asst. Director of Mines & Geology, Anakapalli (FAC), vide Lr. dated: 31.03.2023. As per the approved mining plan, the total provided mineral reserves are 15,776 m³. The proponent proposed to excavate 3273 TPA and Life of the mine is 4.82 years. The Mines & Geology Dept. issued letter of Intent (LOI) to the proponent vide order dt.30.01.2018 with a condition for submission of approved mining plan, EC, CFE within a period of 6 months i.e., by 30.07.2018. However, the proponent submitted a application for EC on 04.05.2023 much after due date of 30.07.2018 given by Mines & Geology Dept. Therefore, the committee recommended the proponent to obtain extension of validity of Letter of Intent (LoI) issued by Mines & Geology Dept. This proposal was placed in 222nd SEAC meeting and then


Member Secretary
SEAC


Chairman




the Committee after examining the project proposals, presentations, mining plan, MoEF&CC Notifications & OMs and detailed deliberations, **recommended to raise ADS** for submission of extension of validity of Letter of Intent (LoI) issued by Mines & Geology Dept.

f) **Accordingly**, the project proponent submitted ADS reply on 06.05.2025 and again placed in 266th SEAC meeting and noted that:

- The project proponent not submitted LoI extension copy issued to the project proponent. However, the project proponent submitted Lr. Dated 04.03.2025 addressed to Commissioner & Director of Mines & Geology Department, Ibrahimpatnam, issued by the Govt of AP, Industries & Commerce (M-III) Department. Hence, the committee directed the project proponent submit LoI extension letter addressed to the project proponent.
- The Committee noted that as per the cluster letter dt 26.04.2025 issued by the Department of Mines & Geology, there are 02 existing quarry leases within the radius of 500 mtrs area. The total cluster area is < 5.0 Ha.
- The committee noted that as per KML file uploaded in the parivesh portal the pangidi reserve forest located at a distance about 270 mts. Hence, the committee directed the project proponent to submit Forest NOC as per GO.Ms.No.107 dated 30.07.2016.
- The committee noted that proposed min lease area is covered with thick green belt. Hence, the committee directed to the project proponent submit tree enumeration plan.
- The committee noted that canal/stream is passing adjacent to the proposed mine towards western side. Hence, the committee directed to the project proponent to submit canal/stream protection measures plan.


The Committee after examining the project proposals, presentations, mining plan, MoEF&CC Notifications & OMs and detailed deliberations, **recommended to raise ADS for following:**



Member Secretary
SEAC


Chairman



	<p>i. The Project proponent shall submit Forest NOC as per GO Ms No.107.</p> <p>ii. The Project proponent shall submit tree enumeration plan.</p> <p>iii. The Project proponent shall submit canal/stream protection measures plan.</p>
Agenda Item: 227.45 & 266.02	1.480 Ha Dolomite & Steatite mine of M/s. Sri Trimbakeshwar Minerals at Sy No. 430 Part, 1251/D, 1251/E & 1251/F, Kristipadu Village, Peddavaduguru Mandal, Anantapur District, AP – EC -EIA – Reg.
SIA/AP/MIN/429 640/202 3	<p>The proposed project is for mining of Dolomite & Steatite in an area of 1.480 Ha with a proposed production capacity of Dolomite – 4400 TPA; High Grade Steatite- 1230 TPA and Low Grade Steatite- 3580 TPA with a condition that the total production during a scheme should be limited to the approved quantity as per Mining scheme/ plan.</p> <p>The proposed project falls under Item No. 1(a) of the schedule of the EIA Notification 2006 and its amendments thereof - (i). Mining of minerals (≤ 250 ha of mining lease area in respect of non-coal mine lease).</p> <p>The proponent of the project and their consultant, M/s. Pragathi labs & Consultants have attended the meeting and presented the case. The SEAC committee noted that:</p> <p>a) The project proponent has obtained Standard TOR with Public hearing on 31.03.2022. The public hearing was held on 21.09.2022.</p> <p>b) The project proponent has submitted Forest NOC vide letter dt. 26.10.2021.</p> <p>c) This proposal was earlier placed in 208th SEAC meeting and SEAC recommended to raise ADS for Modified mining plan as per NGT norms i.e mining will be carried out with Rock breakers. Accordingly, the project proponent furnished modified mining plan.</p> <p>d) Meanwhile a compliant was received to the SEIAA on 24.08.2023 from Sri M. Ram Mohan stating that M/s Sri Trimbakeshwar Minerals have applied for EC in their land and requested not to issue Environmental clearance to the mine.</p> <p>e) This proposal was placed in 227th SEAC meeting and then</p>


Member Secretary
SEAC


Chairman



	<p>the SEAC noted that the complaint is regarding the owner ship of the land for the proposal mine. During the course of meeting, the proponent has furnished pass book of the land propose for the mining activity and in that pass book Sy. No. 430/P is not mentioned. Hence, the committee recommended to raise ADS for submission of following:</p> <ol style="list-style-type: none"> 1. The project proponent shall submit proper land documents as per the Sy. No mentioned in the Mining plan. 2. The project proponent shall submit a letter from Tahsildar regarding the owner ship of the land. <p>g) Accordingly, the project proponent submitted ADS reply on 13.05.2025 and again placed in 266th SEAC meeting and noted that:</p> <ul style="list-style-type: none"> ➤ The PP vide letter dt. 12.09.2023 submitted clarification letter issued by the Tahsildar, peddavaduguru. ➤ The Committee observed that the Project Proponent (PP) has not carried ground-level concentration modeling and traffic impact studies. Hence, the committee directed the PP to conduct both ground-level concentration impact assessments and comprehensive traffic studies in accordance with MoEF&CC EIA terms of reference, <p>The Committee after examining the project proposals, presentations, mining plan, MoEF&CC Notifications & Oms, EIA report, PH minutes and detailed deliberations, Recommended to raise ADS for submission of ground-level concentration impact assessments and comprehensive traffic studies in accordance with MoEF&CC EIA terms of reference.</p>
Agenda Item: 237.44 & 266.03	4.300 Ha Colour Granite of M/s Chamundi Natural Stones Survey No. 398, Nidagallu Village, Seethanagaram Mandal, Parvathipuram Manyam District (Erstwhile Vizianagaram District), Andhra Pradesh - EC - Reg.
SIA/AP/ MIN/450 270/202 3	<p>Category: B2 (Minor mineral)</p> <p>The proposed project is for mining of Colour Granite in an area of 4.30 Ha. with a proposed production quantity of Colour Granite – 6000 m³/annum with a condition that the total</p>


Member Secretary
SEAC


Chairman



production during a scheme should be limited to the approved quantity as per Mining scheme/ plan.

The proposed project falls under Item No. 1(a) of the schedule of the EIA Notification 2006 and its amendments thereof - (i). Mining of minerals (≤ 250 ha of mining lease area in respect of non-coal mine lease).

The representative of the project and their consultant M/s. Space Environ Solutions, Hyderabad have attended the meeting and presented their proposal. The SEAC Committee noted that:

- a. The Department of Mines and Geology submitted DSR of Parvathipuram Manyam District. The same is reviewed in the SEAC meeting and observed that the subject mine details available at Sl.no. 02 at Page No.80 of DSR Report.
- b. The committee observed extension of LOI issued by the Department of Mines and Geology vide order dt. 11.09.2023 to the subject mine for a period of 3 months subject to submission of Approved Mining Plan was expired. Hence, committee directed the project proponent to obtain LOI Extension from Department of Mines and Geology Department.
- c. This proposal was placed in 237th SEAC meeting and then the Committee after examining the project proposals, presentations, mining plan, MoEF&CC Notifications & OMs and detailed deliberations, recommended **to raise ADS** for submission of LOI Extension from Department of Mines and Geology Department.
- d. **Accordingly**, the project proponent submitted ADS reply on 14.05.2025 and again placed in 266th SEAC meeting and noted that:
- e. **The PP vide letter dt.04.04.2025 submitted Lol extension letter and the same is valid upto 22.01.2026.**
- f. As per the approved mining plan dt. 29.09.2023, the total available mineral reserves are 18,43,000 m³ /T. The proponent proposed to excavate **Colour Granite**


Member Secretary
SEAC


Chairman



Production – 6,000 m³/annum. The Life of the mine is 53 years.

- g. The Committee noted that as per the cluster letter dt 08.05.2025 issued by the Department of Mines & Geology, there are no existing quarry leases within the radius of 500 mtrs area. The total cluster area is < 5.0 Ha.
- h. The committee observed greenbelt in the LoI area. Hence, committee directed the PP to develop plantation in 1:2 ratio.
- i. The project proponent informed that they have allocated Rs. 7.50 Lakhs as capital cost and Rs. 5.09 Lakhs as a recurring cost budget for the EMP. The proponent volunteered to provide water treatment plant to **Nidagallu** villages as a part of Corporate Social Responsibility (CSR) activity and shall maintain till the life of the mine

The Committee after examining the project proposals, presentations, mining plan, MoEF&CC Notifications & OMs and detailed deliberations, **recommended SEIAA to issue Environmental Clearance for the mining of Colour Granite Production – 6,000 m³/annum over a period of 30 years, covering an area of 4.300 hectares, in favor of M/s Chamundi Natural Stones Survey No. 398, Nidagallu Village, Seethanagaram Mandal, Parvathipuram Manyam District (Erstwhile Vizianagaram District).** The recommendation is subject to the following additional conditions:

1. The project proponent shall comply with the proposals furnished in the Environmental management plan.
2. The project proponent shall develop greenbelt along approach roads & village Roads.
3. The project proponent shall maintain 7.5mt greenbelt in buffer zone and existing buffer zone plantation should not be disturbed.
4. The proponent shall take dust suppression measures to meet the CPCB stipulated ambient air quality standards at any


Member Secretary
SEAC


Chairman



	<p>point of time.</p> <p>5. The proponent shall carryout suppression of dust generated due to transport vehicles by continuous water spraying using tankers.</p> <p>6. The vehicles carrying the mines material shall be covered with tarpaulin during vehicular movement.</p> <p>7. The project proponent shall not use village road/ canal bund roads for mineral transportation purpose.</p> <p>8. The project proponent shall restrict vehicles movement during the peak hours to avoid accidents.</p> <p>9. The project proponent shall restrict the load of the transport vehicles not more than 21 tons to avoid road damages and dust nuisance to surroundings.</p> <p>10. The PP shall complete the entire greenbelt development within the first year itself and ensure its maintenance throughout the lease period.</p>
Agenda Item: 241.24 & 266.04	5.00 Ha Black Granite of M/s. Ganapathi Granites at Sy No. 56, Eguvakanthalacheruvu Village, Bangarupalem Mandal, Chittoor District, AP - EC - Reg.
SIA/AP/ MIN/456 226/202 3	<p>Category: B2 (Minor mineral)</p> <p>The proposed project is for mining of Black Granites in an area of 5.00 Ha with a proposed production quantity of Black Granite 3,627 m³/Annum with a condition that the total production during a scheme should be limited to the approved quantity as per Mining scheme/ plan.</p> <p>The proposed project falls under Item No. 1(a) of the schedule of the EIA Notification 2006 and its amendments thereof - (i). Mining of minerals (<250 ha of mining lease area in respect of non-coal mine lease).</p> <p>The project proponent and their consultant, M/s. SV Enviro labs have attended the meeting and presented their proposal. The SEAC Committee noted that:</p> <p>a. The Department of Mines and Geology submitted DSR of Chittoor District. The same is reviewed in the SEAC meeting</p>



Member Secretary
SEAC


Chairman



and observed that subject mine details are mentioned at S No. 26 of Page No. 133 of DSR Report.

- b. The Department of Mines and Geology vide order dt. 14.09.2023 issued Lol to the subject mine for a period of 10 years subject to submission of Approved Mining Plan, EC and CFE within a period of 01 years from the date of issue of Lol.
- c. As per the cluster letter dated: 21.10.2023 issued by the District Mines & Geology Officer, Palamaneru, there are 03 existing quarry leases within the radius of 500 mtrs area. The total cluster area < 5.0 Ha.
- d. As per the approved mining plan dt. 28.10.2023, the total provided mineral reserves are 68086 M3. The proponent proposed to excavate 3627 Cum/ Annum. The Life of the mine is 19 years.
- e. Upon reviewing the KML file uploaded to the Parivesh Portal, the committee noted that the subject mine lease area is situated atop a hill and the storage of waste on the top of the hill may pose risk. The committee directed the project proponent to acquire an additional 1.0 Ha of land and to construct trenches northern side to prevent surface runoff and silt content from entering nearby agricultural fields.
- f. Hence, committee directed the project proponent to procure 1.0 Ha of additional land for waste disposal and also directed to provide trench with rocky bund on Northern side of the mine lease area to prevent surface runoff/ silt content entering into the near agricultural fields.
- g. This proposal was placed in 237th SEAC meeting and the Committee after examining the project proposals, presentations, mining plan, MoEF&CC Notifications & OMs and detailed deliberations, recommended to raise ADS for submission Forest NOC from DFO, Chittoor as the Reserve Forest within 500m to the subject mine.
- h. Accordingly, the project proponent has submitted Forest NOC dt.08.02.2024 issued by DFO, Chittoor.
- i. The project proponent informed that they have allocated Rs. 7.9 Lakhs as capital cost and Rs. 5.05 Lakhs as a recurring cost budget for the EMP. The proponent volunteered to


Member Secretary
SEAC


Chairman



provide Water treatment plant to Eguvakanthalacheru village as a part of Corporate Social Responsibility (CSR) activity and shall maintain till the life of the mine.

- j. This proposal was earlier appraised in 241st SEAC meeting and then the Committee after examining the project proposals, presentations, mining plan, MoEF&CC Notifications & OMs and detailed deliberations, recommended **SEIAA for issue** of Environmental Clearance for mining of colour Granite- 3627 Cum/ Annum with following conditions:

1. The project proponent shall comply with the proposals furnished in the Environmental management plan.
2. The project proponent shall develop greenbelt of 1km along approach roads & village Roadsides.
3. The project proponent shall maintain 7.5mt greenbelt in buffer zone and existing buffer zone plantation should not be disturbed.
4. The proponent shall take dust suppression measures to meet the CPCB stipulated ambient air quality standards at any point of time.
5. The proponent shall carryout suppression of dust generated due to transport vehicles by continuous water spraying using tankers.
6. The vehicles carrying the mines material shall be covered with tarpaulin during vehicular movement.
7. The project proponent shall not use village road/ canal bund roads for mineral transportation purpose.
8. The project proponent shall restrict vehicles movement during the peak hours to avoid accidents.
9. The project proponent shall not disturb surrounding agricultural lands.
10. The project proponent shall provide trench on Northern side of the mine lease area to prevent surface runoff.
11. The project proponent shall acquire 1.0 Ha of additional land for waste disposal.
12. The project proponent shall restrict the load of the


Member Secretary
SEAC


Chairman



transport vehicles not more than 21 tons to avoid road damages and dust nuisance to surroundings.

13. The project proponent shall comply conditions in the stipulated Forest NOC dated 08.02.2024.

k. **The recommendations of SEAC was placed in 242nd SEIAA meeting decision is as follows:**

"Refer to SEAC to examine with regard to existing elephant corridor and green cover existing in the Mine area and surroundings, as per the Rules/ Guidelines in vogue."

l. Again, this proposal is placed in 244th SEAC meeting and committee noted that:

- The project proponent submitted Forest NOC dt.08.02.2024 issued by DFO, Chittoor and wherein it is noticed that: "The Forest Range Officer, Chittoor west has stated that the above quarry lease area is located a distance of 4.32 KM away from the Koundinya Wildlife Sanctuary of Tekumanda RF (Compt. No.304) of Tekumanda Beat of Palamaner section of Palamaner Range. The said quarry lease area is located outside the Notified Eco-Sensitive Zone of Koundinya Wildlife Sanctuary (Draft) and the distance is greater than 1KM from Koundinya Wildlife Sanctuary".
- The Ministry of Environment, Forest and Climate Change (MoEF&CC), Government of India, issued a draft Notification S.O. 2077(E) dated 04.05.2022 for the Koundinya Wildlife Sanctuary.
- Upon review, the committee confirmed that the list of villages falling within the eco-sensitive zone around the Koundinya Wildlife Sanctuary did not include the village of Eguvakanthalacheruu.
- The project proponent shall study tree enumeration plan and shall develop greenbelt in 1:2 ratio.
- The project proponent shall develop Endemic species.
- The project proponent shall plant the plants in public places.


Member Secretary
SEAC


Chairman



m. This proposal was re-appraised in 244th SEAC meeting and then the Committee after re-examining the project proposals, presentations, mining plan, MoEF&CC Notifications & OMs and detailed deliberations, recommended **that earlier meeting minutes holds good** and in addition to above conditions mentioned at J Point, the committee recommended for following additional conditions:

1. The project proponent shall carry regular monitoring of the ecosystem, especially wildlife presence and movement patterns.
2. The project proponent shall Manage air, water, and soil quality around the project site to avoid contamination that could harm elephants' health.
3. Mining operations near the elephant corridor should be limited to daytime hours.
4. No night-time mining activities should be allowed to reduce the risk of disturbance to nocturnal elephant movements.
5. The lighting associated with mining operations should be minimized, as bright lights can disrupt elephants' natural behavior, particularly during their nightly foraging and movement.

n. This proposal along with recommendations of SEAC placed before 244th SEIAA meeting and decision is as follows:

"Refer to SEAC to examine the impact of the proposed Mine specifically on existing elephant corridor or on any wild animal corridor."

o. Again, this proposal is placed in 251st SEAC meeting and noted that:

- The committee directed the project proponent to submit a letter from Forest Department duly stating the impact/ prevention measures of the proposed Mine specifically on existing elephant corridor or on any wild animal corridor and additionally, the committee directed the proponent to provide a fencing plan to prevent elephants from entering the mine area.


Member Secretary
SEAC


Chairman



	<p>p. The Committee after re-examining the project proposals, presentations, mining plan, MoEF&CC Notifications & OMs and detailed deliberations, recommended to raise ADS for submission of following:</p> <ol style="list-style-type: none"> 1. The project proponent shall submit a letter from Forest Department on the impact/ prevention measures of the proposed Mine specifically on existing elephant corridor or on any wild animal corridor. 2. The project proponent shall provide a fencing plan to prevent elephants from entering the mine area. <p>q. The PP submitted ADS reply and again, placed in 266th SEAC meeting and noted that;</p> <ul style="list-style-type: none"> ➤ The PP submitted conservation plan for elephant corridor and allocated total Rs. 15.5 lakhs (for 5 years of implementation of project) towards wildlife conservation. ➤ The PP proposed to provide Barbed wire fencing (2 Km) to prevents elephants from entering the mine areas. <p>The Committee after re-examining the project proposals, presentations, mining plan, MoEF&CC Notifications & OMs and detailed deliberations, recommended SEIAA for issue of Environmental Clearance for mining of colour Granite- 3627 Cum/ Annum with following additional conditions in addition to above conditions mentioned at Point J.</p> <ol style="list-style-type: none"> 1. The Project Proponent (PP) must secure an extension of the Letter of Intent (LoI); this Environmental Clearance (EC) will only come into effect once the LoI has been duly extended.
<p>Agenda Item: 262.12 & 266.05</p>	<p>1.280 Ha Road Metal and Building Stone of M/s. Aditya Stone Crusher at Sy No.48 Yalamanchili Village, Kotabommali Mandal, Srikakulam District, AP – Extension of EC – Reg.</p>


Member Secretary
SEAC


Chairman



SIA/AP/ MIN/518 999/202 5	<p>The Project proponent and their consultant M/s. ECOMEN Mining Pvt Ltd., have attended the meeting and presented the proposal. The SEAC committee noted that:</p> <ol style="list-style-type: none"> This proposal was placed in 262nd SEAC meeting and the project proponent and also their consultant have not attended the meeting and the committee recommend to defer for ADS seeking reasons for not attending the meeting and also to place this case only after the project proponent request the SEAC to place their proposal in the future SEAC meeting. The committee observed discrepancy in production and dispatch details letter dt. 22.05.2025 issued by District Mines and Geology office and letter dt. 26.03.2024 issued by the Vishawasamudra . Hence, committee directed PP to submit latest production and dispatch details letter. Including Vishwaamitra details. <p>The Committee after examining the project proposals, presentations, mining plan, MoEF&CC Notifications & OMs, recommended to raise ADS for following:</p> <ol style="list-style-type: none"> The PP shall submit letter containing up-to-date production and dispatch figures from the District Mines and Geology office. The Project Proponent (PP) is required to submit a set of photographs showcasing the plantation and green-belt development carried out over the past few year.
Agenda Item: 266.06	<p>Expansion of Grain Based Ethanol Plant from 200 KLD to 300 KLD and Co-generation Power Plant from 6 MW 6.25 MW." Of M/s Sri Hanuman Biofuels Private Limited Sy. Nos: 360/1, 360/2, 360/3, 360/4, 361/1, 361/2, 362/1, 362/2, 362/3 & 359 in Arugolanu Village, Bapulapadu Mandal, Krishna District, Andhra Pradesh – EC – Reg.</p>
SIA/AP/I ND2/539 050/202 5	<p>Category: B</p> <p>The project proponent and their consultant M/s. Grass Roots Research and Creation India (P) Ltd. have attended the meeting and presented the proposal. The SEAC committee noted</p>


Member Secretary
SEAC


Chairman



	<p>that:</p> <ol style="list-style-type: none"> The MoEF&CC, Gol, vide order dt. 02.11.2022 issued Environmental Clearance for establishment of 200 KLPD Grain based Ethanol plant and 6.0 MW of cogeneration power plant (coal/biomass based) located at Sy. Nos: 360/1, 360/2, 360/3, 360/4, 361/1, 361/2, 362/1, 362/2 & 362/3, Village Arugolanu, District Mandal Bapulapadu Krishna, State Andhra Pradesh by M/s. Sri Hanuman Biofuels Private Limited. The proposed project falls under Item No. 5(g) of the schedule of the EIA Notification 2006 and its amendments thereof -. Now the project proponent applied for expansion of EC. The PP informed the committee that the project is under construction phase. The committee informed that S.O 980 (E) dated 02nd March, 2021 is only applicable to expansion of existing projects. Hence, SEAC directed the proponent to apply for expansion after execution of the project capacity of 200 KLD. Accordingly, the proposal was returned in the present form. The committee also noted that PP already applied under B2 at MoEF&CC, Gol for expansion from 200KLD to 300KD and MoEF&CC, Gol retuned the application stating that the proponent shall come for expansion after execution of project. However, the PP again applied at State Level under B2 without executing the project. <p>The proposal was returned in the present form.</p>
Agenda Item: 265.21 & 266.07	<p>12.380 Ha Silica Sand Mine of M/s Sri Vemalamma, Mg. Partner: Sri S.Mahesh Kumar at Sy.No. 441/2B, 2C,2D,2E,2F,2G & 2J/P Momidi Village, ChillakurMandal, Nellore District, Andhra Pradesh - TOR -Reg.</p>
SIA/AP/ MIN/540 277/202 5	<p>Category: B₂ at par with B₁ (Minor mineral).</p> <p>The proposed project is for mining of Silica Sand in an area of 12.380 Ha with a proposed production quantity of Silica Sand 81923 TPA with a condition that the total production during a scheme should be limited to the approved quantity as per Mining scheme/ plan.</p> <p>The proposed project falls under Item No. 1(a) of the schedule of</p>


Member Secretary
SEAC


Chairman



the EIA Notification 2006 and its amendments thereof - (i). Mining of minerals (≤ 250 ha of mining lease area in respect of non-coal mine lease).

The project proponent and their consultant, M/s. SV Enviro Labs & Consultants, have attended the meeting and presented their proposal. The SEAC Committee noted that:

- a. This proposal was placed in 265th SEAC meeting and then, the project is differed for the next meeting
- b. The Department of Mines and Geology submitted DSR of Tirupati. The same is reviewed in the SEAC meeting and observed that the mineral content is available at Page No.99 of DSR Report.
- c. The Department of Mines & Geology, Ibrahimpatnam vide letter dt. 27.08.2018 issued Extension of letter of Intent (LOI) to the subject mine for a period of 10 years subject to submission of approved Mining Plan, EC and CFE within a period of 0.6 years from the date of issue of Lol. Later, the PP vide letter dt. 12.05.2025 submitted Lol extension letter and the same is valid for further period of one (1) year.
- d. As per the approved mining plan dt. 25.10.2018, the total provided mineral reserves are 659240 T. The proponent proposed to excavate **Silica Sand 81923 TPA** and the Life of the mine is 8 years.
- e. The PP informed that they have obtained TOR and the same was expired after conducting the public hearing. The SEIAA, A.P vide letter 04.07.2019 issued Standard TOR with public hearing and Public hearing was held on 28.10.2022 and wherein stated that the protestors raised slogans, expressed their dissent against the conduct of the public hearing & also not allowed to conduct the meeting. The protesors continuously asked the EPH panel members to stop conducting the public hearing and go back from the venue. They staged dharna at the entrance of the public hearing venue and not allowed anyone to enter the premises. Due to their protest, the villagers have also not participated in the EPH.


Member Secretary
SEAC


Chairman



At this juncture, the panel members opined that it is not suggestable to conduct the public hearing in such a manner which will not reflect the views of the concerned local persons to express their opinion freely and **further conduct of the public hearing with force may lead to law & order issues**, and hence the further proceedings were stalled.

- f. The Project Proponent (PP) requested that the Public Hearing held on **28 October 2022** be deemed valid, stating the **three-year requirement** outlined in the Office Memorandum dated **8 June 2022** had not yet lapsed. However, after reviewing the hearing proceedings, the Committee concluded that conducting the Public Hearing at this time is **not feasible**. Moreover, it noted that forcibly proceeding with the hearing could **force may lead to law & order issues**. The committee noted that the some villagers who came for public hearing has given individual letters giving their willingness for the project proposal. The PP was directed to **upload their individual letters**.

The Committee after examining the project proposals, presentations, mining plan, MoEF&CC Notifications & OMs and detailed deliberations, recommended **for issue of Standard Terms of Reference by considering the Public hearing dt.28.10.2022** for the mining of **Silica Sand 81923 TPA** covering an area of 12.380 hectares, in favour of **M/s Sri Vemalamma, Mg.Partner: Sri S.Mahesh Kumar at Sy.No. 441/2B, 2C,2D,2E,2F,2G & 2J/P Momidi Village, ChillakurMandal, Nellore District**. The recommendation is subject to the following additional conditions:

1. The project proponent shall prepare cluster EIA & EMP.
2. The project proponent shall prepare a detailed plantation plan including no. of species and type of species and area of land allocated for greenbelt.
3. The project proponent shall submit a transportation plan for mineral transportation.
4. The Project proponent shall submit Forest NoC.



Member Secretary
SEAC


Chairman



	5. The PP shall upload their individual willingness letters.
Agenda Item: 266.08	3.00 Ha Gravel of M/s Om Sri Sai Srinivasa Minerals, at Sy. No.1137, 1138 & 1139 (OLD SY.NO. 247/2) Batrakagolu Village, Allur Mandal of SPSR Nellore District, Andhra Pradesh - EC - Reg.
SIA/AP/ MIN/541 021/202 5	<p>Category: B2 (Minor mineral).</p> <p>The proposed project is for mining of Gravel in an area of 3.00 Ha. with a proposed production quantity of Gravel - 29243 m³/annum with a condition that the total production during a scheme should be limited to the approved quantity as per Mining scheme/ plan.</p> <p>The proposed project falls under Item No. 1(a) of the schedule of the EIA Notification 2006 and its amendments thereof - (i). Mining of minerals (≤ 250 ha of mining lease area in respect of non-coal mine lease).</p> <p>The project proponent and their consultant, M/s. Ecogiga Private Limited., have attended the meeting and presented their proposal. The SEAC Committee noted that:</p> <ol style="list-style-type: none"> The Department of Mines and Geology issued letter of Intent (LOI) vide order dt. 13.05.2025 for a period of 10 years subject to submission of Approved Mining Plan, EC and CFE within a period upto 03 years from date of issue of LoI. The Committee noted that as per the cluster letter dt 28.05.2025 issued by the Department of Mines & Geology, there are no existing quarry leases within the radius of 500 mtrs area. The total cluster area is < 5.0 Ha. As per the approved mining plan dt. 27.05.2025, the total available mineral reserves are 146215 m³. The proponent proposed to excavate 29243 m³/annum. The Life of the mine is 5 years. The proposed mine details and also village name


Member Secretary
SEAC


Chairman



	<p>was not mentioned in DSR Report of SPSR Nellore District. Hence, committee recommended to raise ADS for proof of submission of mineral details from the Department of Mines and Geology to ascertain the mineral availability in surrounding area.</p> <p>e) The project proponent informed that they have allocated Rs. 32.50 Lakhs as capital cost and Rs. 22.25 Lakhs as a recurring cost budget for the EMP. The proponent not provided details Corporate Social Responsibility (CSR) activity in the EMP.</p> <p>The Committee after examining the project proposals, presentations, mining plan, MoEF&CC Notifications & OMs and detailed deliberations, recommended to raise ADS for following.</p> <ol style="list-style-type: none"> 1. The PP shall submit a mineral availability letter. 2. The Project Proponent (PP) is required to submit a comprehensive Environmental Management Plan (EMP) that specifically incorporates a detailed Corporate Social Responsibility (CSR) proposal.
Agenda Item: 266.09	2.0 Ha Road Metal and Building Stone mine of Smt. P. Surya Kumari at Sy No. 07, Pedadungada village, Vepada Mandal, Vizianagaram District, AP – EC - EIA – Reg.
SIA/AP/ MIN/538 851/202 5	<p>Category: B2 (Minor mineral).</p> <p>The proposed project is for mining of Road Metal and Building Stone in an area of 2.0 Ha. with a proposed production quantity of Road Metal and Building Stone – 2,60,000 m³/annum with a condition that the total production during a scheme should be limited to the approved quantity as per Mining scheme/ plan.</p> <p>The proposed project falls under Item No. 1(a) of the schedule of the EIA Notification 2006 and its amendments thereof - (i). Mining of minerals (≤ 250 ha of mining lease area in respect of non-coal mine lease).</p> <p>The authorized person and their consultant, M/s. SV Enviro Labs & Consultants., have attended the meeting and presented their</p>


Member Secretary
SEAC


Chairman



proposal. The SEAC Committee noted that:

- a) The Department of Mines and Geology submitted DSR of Vizianagaram District. The same is reviewed in the SEAC meeting and observed that the mineral details available at Page No 67 of DSR Report.
- b) The Department of Mines and Geology issued Extension of letter of Intent (LOI) vide order dt. 14.05.2025 for a period of 10 years subject to submission of Approved Mining Plan, EC and CFE within a period upto 1 years from date of issue of LOI.
- c) As per the approved mining plan dt. 15.03.2024, the total available mineral reserves are 2284176 m³. The proponent proposed to excavate **2,60,000 m³/annum**. The Life of the mine is 8.8 years.
- d) The project proponent has obtained Standard TOR with public hearing letter on 05.07.2024 and public hearing was held on 04.09.2024.
- e) Details of the public hearing: There are no specific Environmental issues raised during the public hearing.
- f) The base line data was collected from March 2025 to May 2025 and the predominant wind direction is observed to be Southern West to Northern west . The maximum concentration of SPM(PM10) is observed to be 73.4 µg/m³. The incremental concentration for individual mine is 1.20 µg/m³ & for Cluster mines is 9.98 µg/m³ and GLC of SPM will fall within the mine lease area.
- g) The committee observed working pits in the mine lease area and which is prior to Lol issued and the project proponent vide letter dt. 03.06.2025 submitted clarification letter on old workings and wherein stated that the pits existed are the workings done by earlier lease holder.
- h) The committee on perusal of KML file uploaded in the parivesh portal, noted that the proposed mine is located at slope of the hill. Hence, committee directed the project proponent to provide trench towards Northern side.


Member Secretary
SEAC


Chairman



- i) The project proponent informed that they have allocated Rs. 3.9 Lakhs as capital cost and Rs. 3.62 Lakhs as a recurring cost budget for the EMP. The proponent volunteered to provide water treatment plant to **Pedadungada** village as a part of Corporate Social Responsibility (CSR) activity and shall maintain till the life of the mine.

The Committee after examining the project proposals, presentations, mining plan, EIA report, PH minutes, MoEF&CC Notifications & OMs and detailed deliberations, **recommended SEIAA to issue** Environmental Clearance for the mining of **Road Metal and Building Stone - 2,60,000 m³/annum** over a period of 8.8 years, covering an area of 2.0 hectares, in favor of **Smt. P. Surya Kumari at Sy No. 07, Pedadungada village, Vepada Mandal, Vizianagaram District**. The recommendation is subject to the following additional conditions:

1. The project proponent shall comply with the proposals furnished in the Environmental management plan & EIA.
2. The project proponent shall develop greenbelt along approach roads & village Roads.
3. The project proponent shall maintain 7.5mt greenbelt in buffer zone and existing buffer zone plantation should not be disturbed.
4. The proponent shall take dust suppression measures to meet the CPCB stipulated ambient air quality standards at any point of time.
5. The proponent shall carryout suppression of dust generated due to transport vehicles by continuous water spraying using tankers.
6. The vehicles carrying the mines material shall be covered with tarpaulin during vehicular movement.
7. The project proponent shall not use village road/ canal bund roads for mineral transportation purpose.
8. The project proponent shall restrict vehicles movement


Member Secretary
SEAC


Chairman



	<p>during the peak hours to avoid accidents.</p> <p>9. The project proponent shall restrict the load of the transport vehicles not more than 21 tons to avoid road damages and dust nuisance to surroundings.</p> <p>10. The PP shall develop green belt in 1:2 ratio . The PP shall complete the entire greenbelt development within the first year itself and ensure its maintenance throughout the lease period.</p> <p>11. The PP shall provide trenches towards Northern side to prevent surface runoff.</p> <p>12. The Project proponent shall ensure that the activities proposed under the public hearing is different from the CSR activities.</p>
Agenda Item: 266.10	Expansion of Common Bio-Medical Waste Treatment (CBMWTF) in existing site located at Sy. No. 258, Marripudi village, Rangampeta mandal, East Godavari district, Andhra Pradesh by M/s. Godavari Biomanagement - TOR - Reg.
SIA/AP/I NFRA2/5 40390/2 025	The project proponent and also their consultant have not attended the meeting, and the committee recommend to deferr as the PP not attended the meeting.
Agenda Item: 266.11	2.0 Ha Road Metal & Building Stone Sri Vegi Divakar Rao at Sy. No: 01 Pedakrishnarajapuram Village, Vepada Mandal, Vizianagaram District, Andhra Pradesh - EC - Reg.
SIA/AP/ MIN/542 155/202 5	<p>Category: B2 (Minor mineral).</p> <p>The proposed project is for mining of Road Metal & Building Stone in an area of 2.0 Ha. with a proposed production quantity of Road Metal & Building Stone - 35000 m³/annum with a condition that the total production during a scheme should be limited to the approved quantity as per Mining scheme/ plan.</p> <p>The proposed project falls under Item No. 1(a) of the schedule of the EIA Notification 2006 and its amendments thereof - (i). Mining of minerals (≤ 250 ha of mining lease area in respect of non-coal mine lease).</p> <p>The project proponent and their consultant, M/s. SV ENVIRO</p>


Member Secretary
SEAC


Chairman



LABS & RESEARCH PRIVATE LIMITED., have attended the meeting and presented their proposal. The SEAC Committee noted that:

1. The Department of Mines and Geology submitted DSR of Vizianagaram District. The same is reviewed in the SEAC meeting and observed that the mineral details available at Page No 56 & 57 of DSR Report.
2. The Department of Mines and Geology issued Extension of letter of Intent (LOI) vide order dt. 03.06.2021 for a period of 15 years subject to submission of Approved Mining Plan, EC and CFE within a period upto 1 years from date of issue of Lol for over an extent of 4.720 Ha. later, the PP vide letter dt. 03.06.2025 obtained Lol extension for over an extent of 2.0 Ha and the same is valid upto 02.06.2026.
3. The Committee noted that as per the cluster letter dt 13.06.2025 issued by the Department of Mines & Geology, there are 13 existing quarry leases within the radius of 500 mtrs area. The total cluster area is < 5.0 Ha.
4. As per the approved Modified mining plan dt. 13.06.2025, the total available mineral reserves are 352200 m³. The proponent proposed to excavate **35000 m³/annum**. The Life of the mine is 10.0 years.
5. The project proponent informed that they have allocated Rs. 3.25 Lakhs as capital cost and Rs. 5.16 Lakhs as a recurring cost budget for the EMP. The proponent volunteered to provide water treatment plant to **Pedakrishnarajapuram** villages as a part of Corporate Social Responsibility (CSR) activity and shall maintain till the life of the mine.

The Committee after examining the project proposals, presentations, mining plan, MoEF&CC Notifications & OMs and detailed deliberations, **recommended SEIAA to issue Environmental Clearance for the mining of Road Metal & Building Stone - 35000 m³/annum** over a period of 10.0 years, covering an area of 2.0 hectares, in favor of **Sri Vegi Divakar Rao at Sy. No: 01 Pedakrishnarajapuram Village, Vepada**


Member Secretary
SEAC


Chairman



	<p>Mandal, Vizianagaram District. The recommendation is subject to the following additional conditions:</p> <ol style="list-style-type: none"> 1. The project proponent shall comply with the proposals furnished in the Environmental management plan. 2. The project proponent shall develop greenbelt along approach roads & village Roads. 3. The project proponent shall maintain 7.5mt greenbelt in buffer zone and existing buffer zone plantation should not be disturbed. 4. The proponent shall take dust suppression measures to meet the CPCB stipulated ambient air quality standards at any point of time. 5. The proponent shall carryout suppression of dust generated due to transport vehicles by continuous water spraying using tankers. 6. The vehicles carrying the mines material shall be covered with tarpaulin during vehicular movement. 7. The project proponent shall not use village road/ canal bund roads for mineral transportation purpose. 8. The project proponent shall restrict vehicles movement during the peak hours to avoid accidents. 9. The project proponent shall restrict the load of the transport vehicles not more than 21 tons to avoid road damages and dust nuisance to surroundings. 10. The PP shall develop green belt in 1:2 ratio . The PP shall complete the entire greenbelt development within the first year itself and ensure its maintenance throughout the lease period.
Agenda Item: 266.12	<p>8.250 Ha Gangavaram & Joharapuram Open Sand Reach (Tungabhadra River) Ordinary River Sand Reach at Sy. No. 1 of Gangavaram & 258 of Joharapuram Village Nandavaram Mandal, Kurnool District - EC - Reg.</p>
SIA/AP/MIN/542 217/202 5	<p>Category: B2 at par with B1.</p> <p>The project proposal is for mining Ordinary Sand in an area of 8.250 Ha with a proposed production quantity of Ordinary Sand</p>


Member Secretary
SEAC


Chairman



Mine **Ordinary Sand** – 82,500 m³/annum with a condition that the total production during a scheme should be limited to the approved quantity as per approved Mining plan.

The proposed project falls under Item No. 1(a) of the schedule of the EIA Notification 2006 and its amendments thereof Mining of minerals (≤ 250 ha of mining lease area in respect of non-coal mine lease).

The proponent of the project and their consultant M/s. **SV Enviro Labs & Consultants**, have attended the meeting and presented their proposal. The SEAC Committee noted that:

- a. The District Collector and Chairman, DLSC Kurnool has identified the subject mine through Joint inspection Committee of the District. The Joint inspection was conducted and report was submitted on 31.12.2024.
- b. The District Mines and Geology Officer, Kurnool vide order dt. **10.01.2025** issued Proceedings to the **Temporary Project Proponent O/o the DM&GO, Kurnool** for obtaining Environmental clearance to the subject mine.
- c. As per the approved mining plan dt. 21.01.2025 the total available mineral reserves are 82500 T (As per WALTA Act only 1 m sand excavation is permitted) after mined quantity of extracted pit in the mine and the entire quantity is proposed to be excavated within the period of one year.
- d. Hon'ble NGT in its order dated 23.03.2023 in O.A. No. 152 of 2021 (SZ) directed SEIAA, Andhra Pradesh to verify all the Environmental Clearances granted for sand mining under 'B2' Category if permission has been granted for semi-mechanised or mechanised mining and re-examine the proposal either under 'B2' category (manual mining) or 'B1' Category (if semi mechanised or mechanised mining is sought) following the prescribed procedures.
- e. The present application is made for **open cast semi mechanized of mining**. Hence, it is considered under B2 at par with B1 category.
- f. The SEAC is made recommendation without any prejudice to the Hon'ble NGT/any other court orders. The applicant shall abide by the Hon'ble NGT / Other court orders, if any, in future also.


Member Secretary
SEAC


Chairman



- g. The PP obtained Standard TOR dt. 02.04.2025 and public hearing held on 27.05.2025.
- h. The base line data was collected from **January 2025 to March 2025** and the predominant wind direction is observed to be **SE to NW**. The maximum concentration of SPM(PM10) is observed to be **62.9 µg/m³**. The incremental concentration is **5.31 µg/m³** and GLC of SPM will fall within the mine lease area.
- i. The lease holder informed that they have allocated Rs. 5.6 Lakhs as capital cost and Rs. 3.66 Lakhs as a recurring cost budget for the EMP. The project proponent volunteered to provided Rs. **2.0 lakhs** to **Gangavaram and Joharapuram Village** under Corporate Social Responsibility (CSR) activity for village development activities.

The Committee after examining the project proposals, presentations, mining plan, MoEF&CC Notifications & OMs, EIA report, PH minutes and detailed deliberations, **recommended SEIAA** to issue Environmental clearance for the mining of **Ordinary Sand 82,500 m³/annum** for one-year period covering an area of **8.250 hectares**, in favor of **Gangavaram & Joharapuram Open Sand Reach (Tungabhadra River) Ordinary River Sand Reach at Sy. No. 1 of Gangavaram & 258 of Joharapuram Village Nandavaram Mandal, Kurnool District** with **open cast semi mechanized of mining** with the following additional conditions.

- 1. The project proponent shall comply with the proposals furnished in the Environmental management plan & EIA.
- 2. The project proponent shall develop greenbelt along approach roads & village Roads.
- 3. There shall be no change in the production quantities approved in Environment Clearance order.
- 4. All the conditions and guidelines issued by MoEF&CC, Govt of India in respect of sand mining shall be followed.
- 5. The directions issued by the Hon'ble NGT, Southern Zone, Chennai in the matter of O.A.No. 47 of 2016 (SZ) & 177 of 2016 (SZ), Order dated:14.12.2020 shall be scrupulously followed.
- 6. The standard environmental conditions for sand mining specified in the Sustainable Sand Mining Guidelines, issued by


Member Secretary
SEAC


Chairman



MoEF&CC, Govt of India, 2016 shall be followed.

7. The lease holder shall follow the procedures mentioned in Enforcement & Monitoring Guidelines for Sand Mining January, 2020.
8. The lease holder shall comply with the recommendation and suggestion made by the High-Power Committee as applicable.
9. The mining activities on river beds are allowed strictly as per the provisions of river / stream bed mining policy.
10. The ramp (i.e., approach road) shall be removed after sand mining is completed.
11. Under any circumstance under water sand mining shall not be carried out.
12. The committee directed the lease holder that they shall not carryout river bed mining operation in monsoon period.
13. No sand mining shall be done during the rainy season.
14. The lease holder should demarcate boundary with geo-coordinates or geo-fenced to ensure that sand extraction is going on only within the permitted area.
15. The functioning time of quarries/depots shall be 7.00 AM to 6.00 PM. No sand transporting and mining vehicles to be parked inside the quarry/depot site during night time.
16. The vehicles carrying the mined material shall be covered with tarpaulin during vehicular movement.
17. The transportation route should be selected in such a way that the movement of trucks/tippers/tractors from the villages having habitation should be avoided.
18. The lease holder to maintain electronic weighbridges at the appropriate location identified by the district mining officer, in order to ensure that all mined minerals from that particular mine are accounted for before the material is dispatched from the mine. The weighing bridge shall have the provision of CCTV camera and all dispatch from the mine shall be accounted.
19. The lease holder shall keep GPS tracking to the vehicle from source to destination.
20. The lease holder shall not obstruct the river flow, water transport and restoring the riparian rights and instream


Member Secretary
SEAC


Chairman




	<p>habitats.</p> <p>21. The lease holder shall plant the plants all along the river bank/embankment to control the erosion of river bank.</p> <p>22. The lease holder shall restrict vehicles movement during the peak hours to avoid accidents.</p> <p>23. The project proponent shall restrict the load of the transport vehicles not more than 21 tons to avoid road damages and dust nuisance to surroundings.</p> <p>24. The project proponent shall comply with the commitments made during public hearing.</p>
Agenda Item: 266.13	<p>3.449 Ha Road Metal & Building Stone of M/s. Shree Sai Blue Metal Private Limited at Sy No. 144/3 (1.348 Ha), 145/1 (0.077 Ha), 145/3 (0.256 Ha), 145/4 (0.865 Ha), 145/5 (0.361 Ha), 145/6 (0.308 Ha), 145/7 (0.017 Ha) & 145/8 (0.217 Ha) of PV Puram Village, Sathyavedu Mandal, Tirupati District, AP - TOR - Reg.</p>
SIA/AP/MIN/521 966/202 5	<p>Category: B₂ at par with B₁ (Minor mineral).</p> <p>The proposed project is for mining of Road Metal & Building Stone and Gravel in an area of 3.449 Ha with a proposed production quantity of Road Metal & Building Stone - 86,059 m³/Annum & Gravel - 23,146 m³/Annum with a condition that the total production during a scheme should be limited to the approved quantity as per Mining scheme/ plan.</p> <p>The proposed project falls under Item No. 1(a) of the schedule of the EIA Notification 2006 and its amendments thereof - (i). Mining of minerals (≤ 250 ha of mining lease area in respect of non-coal mine lease).</p> <p>The project proponent and their consultant, M/s. AmplEnviron Private Limited, have attended the meeting and presented their proposal. The SEAC Committee noted that:</p> <p>g. The Department of Mines and Geology submitted DSR of Tirupati. The same is reviewed in the SEAC meeting and observed that the mineral content is available at Page No. 78 of DSR Report.</p>


Member Secretary
SEAC


Chairman



- h. The Department of Mines & Geology, Ibrahimpatnam vide letter dt. 31.08.2024 issued letter of Intent (LOI) to the subject mine for a period of 10 years subject to submission of approved Mining Plan, EC and CFE within a period of 03 years from the date of issue of LoI.
- i. As per the cluster letter dt. 10.01.2025 issued by the Divisional Mines & Geology Officer, there are five existing within the radius of 500 mtrs area. The total applicable cluster area is > 5.0 Ha.
- j. As per the approved mining plan dt. 08.01.2025 the total provided mineral reserves are 140400 m³ of Gravel and 665937 m³ of Road metal. The Life of the mine is 7.7 years.
- k. As per the KML file the, committee observed workings pits in the mine lease area. Hence, committee directed the Project proponent to submit clarification letter on the working from the Mines Department.
- l. This proposal was placed in 261st SEAC meeting and then, the Committee after examining the project proposals, presentations, mining plan, MoEF&CC Notifications & OMs and detailed deliberations, recommended **to raise ADS** for submission of clarification letter on the working from the Mines Department.
- m. Accordingly, PP submitted ADS reply and again, this proposal is placed in 264th SEAC meeting and noted that:
- The PP vide letter dt.15.05.2025 submitted clarification letter issued by the DMGO, Tirupathi and remarks of Surveyor is as follows:
- Erected the boundary pillars around the LoI area.
 - As per the physical verification there are no any existing working pits in the LOI area.
 - Observed that at southern side one large existing waste dumps is available in the LoI area.
 - And observed that at Southern side mud road formation in between two areas i.e., M/s. Sree vari Blue metal LLP and present LoI area.
 - The LoI area is plain land and origin, there is no


Member Secretary
SEAC


Chairman



workings in the Lol area.

n. This proposal was appraised in 264th SEAC meeting and then, the Committee after examining the project proposals, presentations, MoEF&CC Notifications & OMs and detailed deliberations, recommended to **issue** Standard Terms Reference for mining of **Road Metal & Building Stone - 86,059 m³/Annum & Gravel - 23,146 m³/Annum with Public Hearing** over a period of 8 years, covering an area of 3.499 hectares, in favour of **M/s. Shree Sai Blue Metal Private Limited** at Sy. Nos. 144/3, 145/1, 145/3, 145/4, 145/5, 145/6, 145/7 and 145/8 in **Pravalavarneswarapuram Village, Sathyavedu Mandal, Tirupati District**. The recommendation is subject to the following additional conditions:

1. The project proponent shall prepare cluster EIA& EMP
2. The project proponent shall prepare a detailed plantation plan including no. of species and type of species and area of land allocated for greenbelt.
3. The project proponent shall submit surface runoff prevention measures plan along with budget estimates and allocation for construction of trench along the slope sides of the boundary of the lease area to prevent surface runoff.
4. The project proponent shall submit approach road plan.

o. The recommendations of SEAC was placed in 264th SEIAA meeting and the decision of SEIAA:- Refer to SEAC to examine after obtaining a detailed report from the Mines & Geology Department, as the letter dt.15.05.2025 issued by the DMGO, Tirupathi has not mentioned about the details of the dump.

p. Again this proposal is placed in 266th SEAC meeting and noted that:

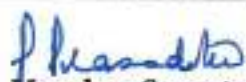
The Committee after examining the project proposals, presentations, MoEF&CC Notifications & OMs and detailed deliberations, recommended to **raise ADS** for submission of letter from Mines & Geology Department regarding the existing


Member Secretary
SEAC


Chairman



	dumps.
Agenda Item: 266.14	7.814 Ha Mudathamagi Open Sand Reach (Hundri River) Ordinary Sand Quarrying at Sy. No. 127, Mudathamagi Village Holaguda Mandal, Kurnool District - EC - Reg.
SIA/AP/ MIN/542 256/202 5	<p>Category: B2 at par with B1.</p> <p>The project proposal is for mining Ordinary Sand in an area of 7.814 Ha with a proposed production quantity of Ordinary Sand - 78,140 m³/annum with a condition that the total production during a scheme should be limited to the approved quantity as per approved Mining plan.</p> <p>The proposed project falls under Item No. 1(a) of the schedule of the EIA Notification 2006 and its amendments thereof Mining of minerals (≤ 250 ha of mining lease area in respect of non-coal mine lease).</p> <p>The proponent of the project and their consultant M/s. SV Enviro Labs & Consultants, have attended the meeting and presented their proposal. The SEAC Committee noted that:</p> <ol style="list-style-type: none"> The District Collector and Chairman, DLSC Kurnool has identified the subject mine through Joint inspection Committee of the District. The Joint inspection was conducted and report was submitted on 31.12.2024. The District Mines and Geology Officer, Kurnool vide order dt. 10.01.2025 issued Proceedings to the Temporary Project Proponent O/o the DM&GO, Kurnool for obtaining Environmental clearance to the subject mine. As per the approved mining plan dt. 21.01.2025 the total available mineral reserves are 78,140 m³ (As per WALTA Act only 1 m sand excavation is permitted) after mined quantity of extracted pit in the mine and the entire quantity is proposed to be excavated within the period of one year. Hon'ble NGT in its order dated 23.03.2023 in O.A. No. 152 of 2021 (SZ) directed SEIAA, Andhra Pradesh to verify all the Environmental Clearances granted for sand mining under 'B2' Category if permission has been granted for semi-mechanised or mechanised mining and re-examine the proposal either


Member Secretary
SEAC


Chairman



under 'B2' category (manual mining) or 'B1' Category (if semi mechanised or mechanised mining is sought) following the prescribed procedures.

- e. The present application is made for **open cast semi mechanized of mining**. Hence, it is considered under B2 at par with B1 category.
- f. The SEAC is made recommendation without any prejudice to the Hon'ble NGT/any other court orders. The applicant shall abide by the Hon'ble NGT / Other court orders, if any, in future also.
- g. The PP obtained Standard TOR dt. 07.04.2025 and public hearing held on 28.05.2025.
- h. The base line data was collected from **January 2025 to March 2025** and the predominant wind direction is observed to be **SE to NW**. The maximum concentration of SPM(PM10) is observed to be **64.9 µg/m³**. The incremental concentration is **3.58 µg/m³** and GLC of SPM will fall within the mine lease area.
- i. The lease holder informed that they have allocated Rs. 7.4 Lakhs as capital cost and Rs. 2.62 Lakhs as a recurring cost budget for the EMP. The project proponent volunteered to provided Rs. **2.0 lakhs** to **Mudathamagi** Village under Corporate Social Responsibility (CSR) activity for village development activities.

The Committee after examining the project proposals, presentations, mining plan, MoEF&CC Notifications & OMs, EIA report, PH minutes and detailed deliberations, **recommended SEIAA to issue Environmental clearance for the mining of Ordinary Sand 78,140 m³/annum** for one-year period covering an area of **7.814** hectares, in favor of **Mudathamagi Open Sand Reach (Hundri River) Ordinary Sand Quarrying at Sy. No. 127, Mudathamagi Village Holaguda Mandal, Kurnool District with open cast semi mechanized of mining** with the following additional conditions.

1. The project proponent shall comply with the proposals furnished in the Environmental management plan & EIA.
2. The project proponent shall develop greenbelt along approach roads & village Roads.
3. There shall be no change in the production quantities


Member Secretary
SEAC


Chairman



- approved in Environment Clearance order.
4. All the conditions and guidelines issued by MoEF&CC, Govt of India in respect of sand mining shall be followed.
 5. The directions issued by the Hon'ble NGT, Southern Zone, Chennai in the matter of O.A.No. 47 of 2016 (SZ) & 177 of 2016 (SZ), Order dated:14.12.2020 shall be scrupulously followed.
 6. The standard environmental conditions for sand mining specified in the Sustainable Sand Mining Guidelines, issued by MoEF&CC, Govt of India, 2016 shall be followed.
 7. The lease holder shall follow the procedures mentioned in Enforcement & Monitoring Guidelines for Sand Mining January, 2020.
 8. The lease holder shall comply with the recommendation and suggestion made by the High-Power Committee as applicable.
 9. The mining activities on river beds are allowed strictly as per the provisions of river / stream bed mining policy.
 10. The ramp (i.e., approach road) shall be removed after sand mining is completed.
 11. Under any circumstance under water sand mining shall not be carried out.
 12. The committee directed the lease holder that they shall not carryout river bed mining operation in monsoon period.
 13. No sand mining shall be done during the rainy season.
 14. The lease holder should demarcate boundary with geo-coordinates or geo-fenced to ensure that sand extraction is going on only within the permitted area.
 15. The functioning time of quarries/depots shall be 7.00 AM to 6.00 PM. No sand transporting and mining vehicles to be parked inside the quarry/depot site during night time.
 16. The vehicles carrying the mined material shall be covered with tarpaulin during vehicular movement.
 17. The transportation route should be selected in such a way that the movement of trucks/tippers/tractors from the villages having habitation should be avoided.
 18. The lease holder to maintain electronic weighbridges at the appropriate location identified by the district mining


Member Secretary
SEAC


Chairman



	<p>officer, in order to ensure that all mined minerals from that particular mine are accounted for before the material is dispatched from the mine. The weighing bridge shall have the provision of CCTV camera and all dispatch from the mine shall be accounted.</p> <p>19. The lease holder shall keep GPS tracking to the vehicle from source to destination.</p> <p>20. The lease holder shall not obstruct the river flow, water transport and restoring the riparian rights and instream habitats.</p> <p>21. The lease holder shall plant the plants all along the river bank/embankment to control the erosion of river bank.</p> <p>22. The lease holder shall restrict vehicles movement during the peak hours to avoid accidents.</p> <p>23. The project proponent shall restrict the load of the transport vehicles not more than 21 tons to avoid road damages and dust nuisance to surroundings.</p> <p>24. The project proponent shall comply with the commitments made during public hearing.</p>
Agenda Item: 266.15	5.363 Ha Nagaladinne Open Sand Reach (Tungabadra River) Ordinary Sand Quarrying Sy. No. 154, Nagaladinne Village Nandavaram Mandal, Kurnool District - EC - Reg.
SIA/AP/ MIN/542 263/202 5	<p>Category: B2 at par with B1.</p> <p>The project proposal is for mining Ordinary Sand in an area of 5.363 Ha with a proposed production quantity of Ordinary Sand Mine – 53,630 m³/annum with a condition that the total production during a scheme should be limited to the approved quantity as per approved Mining plan.</p> <p>The proposed project falls under Item No. 1(a) of the schedule of the EIA Notification 2006 and its amendments thereof Mining of minerals (≤ 250 ha of mining lease area in respect of non-coal mine lease).</p> <p>The proponent of the project and their consultant M/s. SV Enviro Labs & Consultants, have attended the meeting and</p>


Member Secretary
SEAC


Chairman



presented their proposal. The SEAC Committee noted that:

- a. The District Collector and Chairman, DLSC Kurnool has identified the subject mine through Joint inspection Committee of the District. The Joint inspection was conducted and report was submitted on 31.12.2024.
- b. The District Mines and Geology Officer, **Kurnool** vide order dt. **10.01.2025** issued Proceedings to the **Temporary Project Proponent O/o the DM&GO, Kurnool** for obtaining Environmental clearance to the subject mine.
- c. As per the approved mining plan dt. **21.01.2025** the total available mineral reserves are **53,630 m³** (As per WALTA Act only 1 m sand excavation is permitted) after mined quantity of extracted pit in the mine and the entire quantity is proposed to be excavated within the period of one year.
- d. Hon'ble NGT in its order dated 23.03.2023 in O.A. No. 152 of 2021 (SZ) directed SEIAA, Andhra Pradesh to verify all the Environmental Clearances granted for sand mining under 'B2' Category if permission has been granted for semi-mechanised or mechanised mining and re-examine the proposal either under 'B2' category (manual mining) or 'B1' Category (if semi mechanised or mechanised mining is sought) following the prescribed procedures.
- e. The present application is made for **open cast semi mechanized of mining**. Hence, it is considered under B2 at par with B1 category.
- f. The SEAC is made recommendation without any prejudice to the Hon'ble NGT/any other court orders. The applicant shall abide by the Hon'ble NGT / Other court orders, if any, in future also.
- g. The PP obtained Standard TOR dt. 07.04.2025 and public hearing held on 27.05.2025.
- h. The base line data was collected from **January 2025 to March 2025** and the predominant wind direction is observed to be **SE to NW**. The maximum concentration of SPM(PM10) is observed to be **60.9 µg/m³**. The incremental concentration is **3.95 µg/m³** and GLC of SPM will fall within the mine lease area.
- i. The lease holder informed that they have allocated Rs. 5.6 Lakhs as capital cost and Rs. 3.66 Lakhs as a recurring cost budget for the EMP. The project proponent volunteered to


Member Secretary
SEAC


Chairman



provided Rs. 2.0 Lakhs to Nagaladinne Village under Corporate Social Responsibility (CSR) activity for village development activities.

The Committee after examining the project proposals, presentations, mining plan, MoEF&CC Notifications & OMs, EIA report, PH minutes and detailed deliberations, **recommended SEIAA to issue Environmental clearance for the mining of Ordinary Sand Mine – 53,630 m³/annum for one-year period covering an area of 5.363 hectares, in favor of Nagaladinne Open Sand Reach (Tungabhadra River) Ordinary Sand Quarrying Sy. No. 154, Nagaladinne Village Nandavaram Mandal, Kurnool District, with open cast semi mechanized of mining with the following additional conditions.**

1. The project proponent shall comply with the proposals furnished in the Environmental management plan & EIA.
2. The project proponent shall develop greenbelt along approach roads & village Roads.
3. There shall be no change in the production quantities approved in Environment Clearance order.
4. All the conditions and guidelines issued by MoEF&CC, Govt of India in respect of sand mining shall be followed.
5. The directions issued by the Hon'ble NGT, Southern Zone, Chennai in the matter of O.A.No. 47 of 2016 (SZ) & 177 of 2016 (SZ), Order dated:14.12.2020 shall be scrupulously followed.
6. The standard environmental conditions for sand mining specified in the Sustainable Sand Mining Guidelines, issued by MoEF&CC, Govt of India, 2016 shall be followed.
7. The lease holder shall follow the procedures mentioned in Enforcement & Monitoring Guidelines for Sand Mining January, 2020.
8. The lease holder shall comply with the recommendation and suggestion made by the High-Power Committee as applicable.
9. The mining activities on river beds are allowed strictly as per the provisions of river / stream bed mining policy.
10. The ramp (i.e., approach road) shall be removed after sand mining is completed.


Member Secretary
SEAC


Chairman



11. Under any circumstance under water sand mining shall not be carried out.
12. The committee directed the lease holder that they shall not carryout river bed mining operation in monsoon period.
13. No sand mining shall be done during the rainy season.
14. The lease holder should demarcate boundary with geo-coordinates or geo-fenced to ensure that sand extraction is going on only within the permitted area.
15. The functioning time of quarries/depots shall be 7.00 AM to 6.00 PM. No sand transporting and mining vehicles to be parked inside the quarry/depot site during night time.
16. The vehicles carrying the mined material shall be covered with tarpaulin during vehicular movement.
17. The transportation route should be selected in such a way that the movement of trucks/tippers/tractors from the villages having habitation should be avoided.
18. The lease holder to maintain electronic weighbridges at the appropriate location identified by the district mining officer, in order to ensure that all mined minerals from that particular mine are accounted for before the material is dispatched from the mine. The weighing bridge shall have the provision of CCTV camera and all dispatch from the mine shall be accounted.
19. The lease holder shall keep GPS tracking to the vehicle from source to destination.
20. The lease holder shall not obstruct the river flow, water transport and restoring the riparian rights and instream habitats.
21. The lease holder shall plant the plants all along the river bank/embankment to control the erosion of river bank.
22. The lease holder shall restrict vehicles movement during the peak hours to avoid accidents.
23. The project proponent shall restrict the load of the transport vehicles not more than 21 tons to avoid road damages and dust nuisance to surroundings.
24. The project proponent shall comply with the commitments made during public hearing.


Member Secretary
SEAC


Chairman



Agenda Item: 266.16	8.808 Ha Quartz of M/s. Indosol Solar Private Limited at Sy No. 591 at Nallaguntla Village, Komarolu Mandal, Prakasam District, AP - TOR- Reg.
SIA/AP/MIN/540 794/202 5	<p>Category: B₂ at par with B₁ (Major mineral).</p> <p>The proposed project is for mining of Quartz in an area of 8.808 Ha with a proposed production quantity of Quartz – 34,740 TPA with a condition that the total production during a scheme should be limited to the approved quantity as per Mining scheme/ plan.</p> <p>The proposed project falls under Item No. 1(a) of the schedule of the EIA Notification 2006 and its amendments thereof - (i). Mining of minerals (≤ 250 ha of mining lease area in respect of non-coal mine lease).</p> <p>The project proponent and their consultant, M/s. Team Labs & Consultants, have attended the meeting and presented their proposal. The SEAC Committee noted that:</p> <ol style="list-style-type: none"> The Department of Mines and Geology submitted DSR of Prakasam. The same is reviewed in the SEAC meeting and observed that the mineral content is available at Page No. 77 of DSR Report. The Department of Mines & Geology, Ibrahimpatnam vide letter dt. 14.10.2024 issued letter of Intent (LOI) to the subject mine for a period of 20 years subject to submission of approved Mining Plan, EC and CFE within a period of 3 years from the date of issue of LOI. As per the cluster letter dt. 12.03.2025 issued by the Divisional Mines & Geology Officer, there are no existing within the radius of 500 mtrs area. The total applicable cluster area is > 5.0 Ha. As per the approved mining plan dt. 22.01.2025, the total provided mineral reserves are 8,33,213 m³. The proponent proposed to excavate Quartz – 34,740 TPA and the Life of the mine is 24 years. <p>The Committee after examining the project proposals,</p>


Member Secretary
SEAC


Chairman



	<p>presentations, mining plan, MoEF&CC Notifications & OMs and detailed deliberations, recommended for issue of Standard Terms of Reference with Public Hearing for the mining of Quartz - 34,740 TPA, covering an area of 8.808 hectares, in favor of M/s. Indosol Solar Private Limited at Sy No. 591 at Nallaguntla Village, Komarolu Mandal, Prakasam District. The recommendation is subject to the following additional conditions:</p> <ol style="list-style-type: none"> 1. The project proponent shall prepare EIA & EMP. 2. The project proponent shall prepare a detailed plantation plan including no. of species and type of species and area of land allocated for greenbelt. 3. The project proponent shall submit a transportation plan for mineral transportation. 4. The project proponent shall prepare waste management plan. 5. The project proponent shall submit greenbelt development plan in 1:2 ratio.
Agenda Item: 266.17	<p>18.071 Ha Quartzite Mine of M/S. Indosol Solar Private Limited Survey No. 177, Nagalooty Village, Midthur Mandal, Nandyala (Formerly Kurnool) District, Andhra Pradesh - TOR - Reg.</p>
SIA/AP/MIN/540 616/202 5	<p>Category: B₂ at par with B₁ (Minor mineral).</p> <p>The proposed project is for mining of Quartzite Mine in an area of 18.071 Ha with a proposed production quantity of Quartzite - 74990.6 TPA with a condition that the total production during a scheme should be limited to the approved quantity as per Mining scheme/ plan.</p> <p>The proposed project falls under Item No. 1(a) of the schedule of the EIA Notification 2006 and its amendments thereof - (i). Mining of minerals (≤ 250 ha of mining lease area in respect of non-coal mine lease).</p> <p>The project proponent and their consultant, M/s. TEAM Labs and Consultants, have attended the meeting and presented their proposal. The SEAC Committee noted that:</p>


Member Secretary
SEAC


Chairman



- a. The Department of Mines and Geology submitted DSR of **Nandyal**. The same is reviewed in the SEAC meeting and observed that the mineral content is available at Page No. **64** of DSR Report.
- b. The Department of Mines & Geology, Ibrahimpatnam vide letter dt. 07.10.2024 issued letter of Intent (LOI) to the subject mine for a period of **20** years subject to submission of approved Mining Plan, EC and CFE within a period of **3** years from the date of issue of LoI.
- c. As per the cluster letter dt. 13.03.2025 issued by the District Mines & Geology Officer, there is **no** existing within the radius of 500 mtrs area. The total applicable cluster area is > 5.0 Ha.
- d. As per the approved mining plan dt. 28.01.2025, the total provided mineral reserves are **7127719 T**. The proponent proposed to excavate **Quartzite - 74990.6 TPA** and the Life of the mine is **96** years.

The Committee after examining the project proposals, presentations, mining plan, MoEF&CC Notifications & OMs and detailed deliberations, recommended **for issue** of Standard Terms of Reference **with Public Hearing** for the mining of **Quartzite - 74990.6 TPA**, covering an area of **18.071** hectares, in favor of **M/S. Indosol Solar Private Limited Survey No. 177, Nagalooty Village, Midthur Mandal, Nandyala (Formerly Kurnool) District**. The recommendation is subject to the following additional conditions:

1. The project proponent shall prepare EIA & EMP.
2. The project proponent shall prepare a detailed plantation plan including no. of species and type of species and area of land allocated for greenbelt.
3. The project proponent shall submit a transportation plan for mineral transportation.
4. The project proponent shall prepare waste management plan.
5. The project proponent shall submit greenbelt development plan in 1:2 ratio.

Agenda
Item:
266.18

12.50 Ha Quartz mine of M/s. Indosol Solar Private Limited at Survey No. 732, Anumulapalli Village, Racherla Mandal,


Member Secretary
SEAC


Chairman



	Prakasam District, Andhra Pradesh - TOR - Reg.
SIA/AP/ MIN/540 979/202 5	<p>Category: B₂ at par with B₁ (Major mineral).</p> <p>The proposed project is for mining of Quartz in an area of 12.50 Ha with a proposed production quantity of Quartz – 39517.5 TPA with a condition that the total production during a scheme should be limited to the approved quantity as per Mining scheme/ plan.</p> <p>The proposed project falls under Item No. 1(a) of the schedule of the EIA Notification 2006 and its amendments thereof - (i). Mining of minerals (≤ 250 ha of mining lease area in respect of non-coal mine lease).</p> <p>The project proponent and their consultant, M/s. TEAM Labs and Consultants, have attended the meeting and presented their proposal. The SEAC Committee noted that:</p> <ol style="list-style-type: none"> The Department of Mines and Geology submitted DSR of Prakasam. The same is reviewed in the SEAC meeting and observed that the mineral content is available at Page No. 77 of DSR Report. The Department of Mines & Geology, Ibrahimpatnam vide letter dt. 14.10.2024 issued letter of Intent (LOI) to the subject mine for a period of 20 years subject to submission of approved Mining Plan, EC and CFE within a period of 3 years from the date of issue of LOI. As per the cluster letter dt. 17.06.2025 issued by the Divisional Mines & Geology Officer, there is 01 existing within the radius of 500 mtrs area. The total applicable cluster area is > 5.0 Ha. As per the approved mining plan dt. 22.01.2025, the total provided mineral reserves are 8,23,346 T. The proponent proposed to excavate Quartz – 39517.5 TPA and the Life of the mine is 21 years. <p>The Committee after examining the project proposals, presentations, mining plan, MoEF&CC Notifications & OMs and</p>


Member Secretary
SEAC


Chairman




	<p>detailed deliberations, recommended for issue of Standard Terms of Reference with Public Hearing for the mining of Quartz – 39517.5 TPA, covering an area of 12.50 hectares, in favor of M/s. Indosol Solar Private Limited at Survey No. 732, Anumulapalli Village, Racherla Mandal, Prakasam District. The recommendation is subject to the following additional conditions:</p> <ol style="list-style-type: none"> 1. The project proponent shall prepare cluster EIA & EMP. 2. The project proponent shall prepare a detailed plantation plan including no. of species and type of species and area of land allocated for greenbelt. 3. The project proponent shall submit surface runoff prevention measures plan and shall estimate the construction cost for the proposed trench along with detailed drawing. 4. The project proponent shall submit a transportation plan for mineral transportation. 5. The project proponent shall prepare waste management plan. 6. The project proponent shall submit greenbelt development plan in 1:2 ratio.
Agenda Item: 266.19	<p>60.72 Ha, Ravirala Limestone Mine (Reserve Forest) of M/s. The Ramco Cements Limited at Sy.No. 124 (P) of Ravirala Village, Jaggayyapet Mandal, NTR District (Erstwhile Krishna District), Andhra Pradesh - Amendment in EC – Reg.</p>
SIA/AP/MIN/535 898/2025	<p>The General Manager and their consultant M/s. Creative Engineers & Consultants., have attended the meeting and presented the proposal. The SEAC committee noted that:</p> <ol style="list-style-type: none"> a. The SEIAA, A.P., vide order dt. 08.04.2025 issued Environmental Clearance to subject mine for mining of Mining of Lime Stone – 27,50,000 TPA to 33,00,000 TPA. The order is valid for 17 years or expiry date of mine lease period issued by the Government of A.P., whichever is earlier. b. Now the project proponent applied for Amendment of EC. c. The Committee verified EC application, EC amendment application, EIA report, EC order and recommended to issue EC amendment for following:


Member Secretary
SEAC


Chairman



Description as per the EC order	Amendment required for EC order	Amendment recommended for
Page 2 & Point I	It was noted that the capital investment of the project is Rs. 95 Lakhs	The capital investment of the project is Rs. 440 Lakhs
Page No. 3 & Point II - ii Category	B2 at par with B1 (Minor mineral).	B1 (Major mineral)
Page 6 & Point i (a) The proposal shall not attract the following Acts & Rules:	Wild life (Protection) Act, 1972;	To be deleted
Page No. 7 Point No. xiv	The project proponent shall restrict the load of the transport vehicles not more than 21 tons to avoid road damages and dust nuisance to surroundings	The project proponent shall restrict the load of the transport vehicles not more than 21 tons to avoid road damages and dust nuisance to surroundings whenever the village roads and adjacent roads are used for transportation by the proponent.
Page No. 11 Point No. x	Once in a year proponent shall conduct impact analysis on environment by reputed institute recognized by Director General, Mines & Geology and Safety.	Once in Five years proponent shall conduct impact analysis on environment by Institute recognized by MoEF&CC.
Page No. 12 Point No. xviii	At least 2% of the total project cost shall be allocated for Corporate Environment Responsibility (CER)	To be deleted
Page No. 19 Point No. 40	PP should establish in house (at project site) environment laboratory for measurement of environment parameter with respect to air quality and water (surface and ground).	PP should carryout measurement of environment parameter with respect to air quality and water (surface and ground) through inhouse laboratory or through MoEF&CC / NABL accredited laboratory.


Member Secretary
SEAC


Chairman



Minutes OF THE 266th MEETING OF STATE EXPERT APPRAISAL COMMITTEE (SEAC), A.P.,
HELD ON 24th, 25th & 26th April, 2025 AT VIJAYAWADA, A.P.

The Committee after examining the project amendment proposal, presentations, MoEF&CC Notifications & OMs and detailed deliberations, recommended that **SEIAA issue an amendment to the** Environmental Clearance order dated 08.04.2025 under the above conditions, with all other conditions to remain unchanged.


Member Secretary
SEAC


Chairman