

(74)

**PROCEEDINGS OF THE MEETING OF STATE LEVEL EXPERT APPRAISAL  
COMMITTEE, ODISHA HELD ON 10<sup>TH</sup> JUNE, 2020**


The SEAC met on 10<sup>th</sup> June, 2020 at 03:00 PM in the Conference Hall of Odisha State Pollution Control Board, Bhubaneswar under the Chairmanship (working) of Dr. D. Swain. The following members were present in the meeting.


- |                             |   |                    |
|-----------------------------|---|--------------------|
| 1. Dr. D. Swain             | - | Chairman (Working) |
| 2. Sri. J. K. Mahapatra     | - | Member             |
| 3. Prof.(Dr.) B.K. Satpathy | - | Member             |
| 4. Er. K.R. Acharya         | - | Member             |
| 5. Dr. K.C.S Panigrahi      | - | Member             |
| 6. Prof. (Dr.) P.K. Mohanty | - | Member             |

**CONSIDERATION OF MINOR MINERAL PROPOSALS (18 Nos.):**


The committee verified 18 nos. of minor mineral proposals forwarded by the SEIAA, Odisha on the basis of MoEF&CC, Govt. of India OM no. F. No. L-I 1011/175/2018-IA-II (M), dated 12.12.2018. The case-wise proceedings and observations of the committee are detailed in Table as per Annexure – I. The proposals of following categories are:


Total no. of proposals	Type of proposals	No. of proposal	Decisions of the committee
18	Stone Quarries and others (14)	13	Clarification to be sought from the concerned Tahasildar.
		01	The committee considered the proposals as B2 category and recommended for environmental clearance.
	River Sand (04)	02	Clarification to be sought from the concerned Tahasildar.
		02	The committee considered the proposals as B2 category and recommended for environmental clearance.


  
DR. D. SWAIN  
MEMBER (WORKING), SEAC

  
SRI. J. K. MOHAPATRA  
MEMBER, SEAC

  
ER. K.R. ACHARYA  
MEMBER, SEAC

  
DR. K.C.S PANIGRAHI  
MEMBER, SEAC

  
PROF.(DR.) B.K. SATPATHY  
MEMBER, SEAC

  
PROF.(DR.) P.K. MOHANTY  
MEMBER, SEAC

APPROVED

  
CHAIRMAN (WORKING), SEAC

TABLE

## DECISION ON MINOR MINERAL PROJECTS WITH LEASE AREA LESS THAN 5 HA. ON 10.06.2020

Sl. No	SEIAA File No.	Name & Address of the proponent	District	Type of Mineral	Name of the project	Mining lease period	Details of other mines including lease area located within 500 m from the periphery of the proposed mine lease area	Observation of SEAC based on Form-I, Pre-feasibility report, approved mining plan and checklist	Whether general condition apply	Maximum annual production capacity (in m <sup>3</sup> )	Recommendation of the SEAC
1.	SEIAA-91/03-2020	Smt. M. Srilakshmi (Owner) M/s. B. Nuagam Brick Earth Quarry At /Po. B. Nuagam Ps – Jarada Dist - Ganjam	Ganjam	Brick Earth	Proposal for Environmental Clearance for B. Nuagam Brick Earth Quarry over an area of 1.02 acres or 0.415 ha. in village B. Nuagam, Tahasil Patrapur in the district of Ganjam of Smt. M. Srilakshmi (EC)	FY 2019-20 to 2023-24	Nil (As per checklist)	<p>1. Furnished filled in Form-I, pre-feasibility report and check list as endorsed / submitted by the Tahasildar.</p> <p>2. DSR has been submitted which reveals there are four other brick earth quarries located in same Tahasil and 3 brick earth quarries in same village and one adjacent to each other.</p> <p>3. Topo sheet indicating location of the mine has</p>	No	864	<p>The SEAC decided to take decision on the proposal after receipt of the following from the concerned Tahasildar;</p> <p>a) Detailed certificate that there is no other mines located within 500 meters from the periphery of the proposed mine lease area as DSR</p>



Sl. No	SEIAA File No.	Name & Address of the proponent	District	Type of Mineral	Name of the project	Mining lease period	Details of other mines including lease area located within 500 m from the periphery of the proposed mine lease area	Observation of SEAC based on Form-I, Pre-feasibility report, approved mining plan and checklist	Whether general condition apply	Maximum annual production capacity (in m <sup>3</sup> )	Recommendation of the SEAC
								<p>been furnished.</p> <p>4. EMP has been submitted.</p> <p>5. Mining plan approved by the Authorized Officer, Joint Director Geology, (S.Z) Berhampur.</p> <p>6. No forest land involved in lease area</p> <p>7. There is no protected areas i.e. National Park, Sanctuary, Habitat for Migratory Birds, Tiger Reserve, Protected Monuments, Inter-State boundary and critically polluted area as identified by CPCB etc. located within 5 km radius of the mine</p>			<p>reveals that there are four other brick earth quarries located in same Tahasil and 3 brick earth quarries in same village and one adjacent to each other.</p> <p>b) Copy of Environmental Clearance, if granted by DEIAA/ SEIAA earlier.</p>

  
 Secretary, SEAC

Sl. No	SEIAA File No.	Name & Address of the proponent	District	Type of Mineral	Name of the project	Mining lease period	Details of other mines including lease area located within 500 m from the periphery of the proposed mine lease area	Observation of SEAC based on Form-I, Pre-feasibility report, approved mining plan and checklist	Whether general condition apply	Maximum annual production capacity (in m <sup>3</sup> )	Recommendation of the SEAC
								lease area. 8. There is no court case / litigation pending.			
2.	SEIAA-92/03-2020	Sri Y. Malakondaiah (Owner) M/s. B. Nuagam Brick Earth Quarry At - Pakalawarri Street Near City Post Office, Ps - Bada Bazar, Dist - Ganjam	Ganjam	Brick Earth	Proposal for Environmental Clearance for B. Nuagam Brick Earth Quarry over an area of 1.015 acres or 0.411 ha. in village B. Nuagam, Tahasil Patrapur in the district of Ganjam of Sri Y. Malakondaiah (EC)	FY 2019-20 to 2023-24	Nil (As per checklist)	1. Furnished filled in Form-I, pre-feasibility report and check list as endorsed / submitted by the Tahasildar. 2. DSR has been submitted which reveals there are four other brick earth quarries located in same Tahasil and 3 brick earth quarries in same village. 3. Topo sheet indicating location of the mine has been furnished. 4. EMP has been	No	858	The SEAC decided to take decision on the proposal after receipt of the following from the concerned Tahasildar: a) Detailed certificate that there is no other mines located within 500 meters from the periphery of the proposed mine lease area as DSR



Sl. No	SEIAA File No.	Name & Address of the proponent	District	Type of Mineral	Name of the project	Mining lease period	Details of other mines including lease area located within 500 m from the periphery of the proposed mine lease area	Observation of SEAC based on Form-I, Pre-feasibility report, approved mining plan and checklist	Whether general condition apply	Maximum annual production capacity (in m <sup>3</sup> )	Recommendation of the SEAC
								<p>submitted.</p> <p>5. Mining plan approved by the Authorized Officer, Joint Director Geology, (S.Z) Berhampur.</p> <p>6. No forest land involved in lease area</p> <p>7. There is no protected areas i.e. National Park, Sanctuary, Habitat for Migratory Birds, Tiger Reserve, Protected Monuments, Inter-State boundary and critically polluted area as identified by CPCB etc. located within 5 km radius of the mine lease area.</p> <p>8. There is no court</p>			<p>reveals that there are four other brick earth quarries located in same Tahasil and 3 brick earth quarries in same village.</p> <p>b) Copy of Environmental Clearance, if granted by DEIAA/ SEIAA earlier.</p>

  
 Secretary, SEAC

Sl. No	SEIAA File No.	Name & Address of the proponent	District	Type of Mineral	Name of the project	Mining lease period	Details of other mines including lease area located within 500 m from the periphery of the proposed mine lease area	Observation of SEAC based on Form-I, Pre-feasibility report, approved mining plan and checklist	Whether general condition apply	Maximum annual production capacity (in m <sup>3</sup> )	Recommendation of the SEAC
								case / litigation pending.			
3.	SEIAA-93/03-2020	Sri D. Srinivas Rao (Owner) M/s. B. Nuagam Brick Earth Quarry At /Po. B. Nuagam Ps - Jarada, Patrapur Dist - Ganjam	Ganjam	Brick Earth	Proposal for Environmental Clearance for B. Nuagam Brick Earth Quarry over an area of 0.860 acres or 0.348 ha. in village B. Nuagam, Tahasil Patrapur in the district of Ganjam of Sri D. Srinivas Rao (EC)	FY 2019-20 to 2023-24	Nil (As per checklist)	1. Furnished filled in Form-I, pre-feasibility report and check list as endorsed / submitted by the Tahasildar. 2. DSR has been submitted which reveals there are four other brick earth quarries located in same Tahasil and 3 brick earth quarries in same village and one adjacent to each other. 3. Topo sheet indicating location of the mine has been furnished. 4. EMP has been	No	660	The SEAC decided to take decision on the proposal after receipt of the following from the concerned Tahasildar: a) Detailed certificate that there is no other mines located within 500 meters from the periphery of the proposed mine lease area as DSR reveals that there are four other



Sl. No	SEIAA File No.	Name & Address of the proponent	District	Type of Mineral	Name of the project	Mining lease period	Details of other mines including lease area located within 500 m from the periphery of the proposed mine lease area	Observation of SEAC based on Form-I, Pre-feasibility report, approved mining plan and checklist	Whether general condition apply	Maximum annual production capacity (in m <sup>3</sup> )	Recommendation of the SEAC
								<p>submitted.</p> <p>5. Mining plan approved by the Authorized Officer, Joint Director Geology, (S.Z) Berhampur.</p> <p>6. No forest land involved in lease area</p> <p>7. There is no protected areas i.e. National Park, Sanctuary, Habitat for Migratory Birds, Tiger Reserve, Protected Monuments, Inter-State boundary and critically polluted area as identified by CPCB etc. located within 5 km radius of the mine lease area.</p> <p>8. There is no court</p>			<p>brick earth quarries located in same Tahasil and 3 brick earth quarries in same village and one adjacent to each other.</p> <p>b) Copy of Environmental Clearance, if granted by DEIAA/ SEIAA earlier.</p>

Sl. No	SEIAA File No.	Name & Address of the proponent	District	Type of Mineral	Name of the project	Mining lease period	Details of other mines including lease area located within 500 m from the periphery of the proposed mine lease area	Observation of SEAC based on Form-I, Pre-feasibility report, approved mining plan and checklist	Whether general condition apply	Maximum annual production capacity (in m <sup>3</sup> )	Recommendation of the SEAC
								case / litigation pending.			
4.	SEIAA-94/03-2020	Sri B. Venkata Narasaiah (Owner) M/s. K. Nuagaon Brick Earth Quarry At /Po. Station Road, Pipeline Street, Hillpatna, Berhampur Dist Ganjam	Ganjam	Brick Earth	Proposal for Environmental Clearance for K. Nuagaon Brick Earth Quarry over an area of 1.080 acres or 0.437 ha. in village K. Nuagam, Tahasil Patrapur in the district of Ganjam of Sri B. Venkata Narasaiah (EC)	FY 2019-20 to 2023-24	Nil (As per checklist)	<ol style="list-style-type: none"> <li>1. Furnished filled in Form-I, pre-feasibility report and check list as endorsed / submitted by the Tahasildar.</li> <li>2. DSR has been submitted which reveals there are two other brick earth quarries located in same Tahasil and 2 brick earth quarries in same village and name.</li> <li>3. Topo sheet indicating location of the mine has been furnished.</li> </ol>	No	924	<p>The SEAC decided to take decision on the proposal after receipt of the following from the concerned Tahasildar:</p> <p>a) Detailed certificate that there is no other mines located within 500 meters from the periphery of the proposed mine lease area as DSR reveals that there are two other</p>



Sl. No	SEIAA File No.	Name & Address of the proponent	District	Type of Mineral	Name of the project	Mining lease period	Details of other mines including lease area located within 500 m from the periphery of the proposed mine lease area	Observation of SEAC based on Form-I, Pre-feasibility report, approved mining plan and checklist	Whether general condition apply	Maximum annual production capacity (in m <sup>3</sup> )	Recommendation of the SEAC
								<p>4. EMP has been submitted.</p> <p>5. Mining plan approved by the Authorized Officer, Joint Director Geology, (S.Z) Berhampur.</p> <p>6. No forest land involved in lease area</p> <p>7. There is no protected areas i.e. National Park, Sanctuary, Habitat for Migratory Birds, Tiger Reserve, Protected Monuments, Inter-State boundary and critically polluted area as identified by CPCB etc. located within 5 km radius of the mine lease area.</p>			<p>brick earth quarries located in same Tahasil and 2 brick earth quarries in same village and name.</p> <p>b) Copy of Environmental Clearance, if granted by DEIAA/ SEIAA earlier.</p> <p>c) Copy of land document to be submitted.</p>

  
 Secretary, SEAC

Sl. No	SEIAA File No.	Name & Address of the proponent	District	Type of Mineral	Name of the project	Mining lease period	Details of other mines including lease area located within 500 m from the periphery of the proposed mine lease area	Observation of SEAC based on Form-I, Pre-feasibility report, approved mining plan and checklist	Whether general condition apply	Maximum annual production capacity (in m <sup>3</sup> )	Recommendation of the SEAC
								8. There is no court case / litigation pending.			
5.	SEIAA-95/03-2020	Sri Santosh Kumar Pradhan (Owner) M/s. Palipadmanavpur Brick Earth Quarry At /Po. Karakhandi Ps - Hinjilicut Dist - Ganjam	Ganjam	Brick Earth	Proposal for Environmental Clearance for Palipadmanavpur Brick Earth Quarry over an area of 1.585 acres or 0.641 ha. in village Palipadmanavpur, Tahasil Hinjilicut in the district of Ganjam of Sri Santosh Kumar Pradhan (EC)	FY 2019-20 to 2023-24	Nil (As per checklist)	1. Furnished filled in Form-I, Pre-feasibility report and check list forwarded by Tahasildar. 2. DSR has been submitted, which reveals there are 5 other brick earth quarries in the same Tahasil. 3. Topo sheet indicating location of the mine has been furnished. 4. EMP has been submitted. 5. Mining plan approved by the Deputy Director of Geology, Directorate of	No	1614	The SEAC decided to take decision on the proposal after receipt of the following from the concerned Tahasildar: a) Detailed certificate that there is no other mines located within 500 meters from the periphery of the proposed mine lease area as DSR reveals that there are 5



Sl. No	SEIAA File No.	Name & Address of the proponent	District	Type of Mineral	Name of the project	Mining lease period	Details of other mines including lease area located within 500 m from the periphery of the proposed mine lease area	Observation of SEAC based on Form-I, Pre-feasibility report, approved mining plan and checklist	Whether general condition apply	Maximum annual production capacity (in m <sup>3</sup> )	Recommendation of the SEAC
								<p>Geology, Bhubaneswar.</p> <p>6. No forest land involved in lease area</p> <p>7. There is no protected areas i.e. National Park, Sanctuary, Habitat for Migratory Birds, Tiger Reserve, Protected Monuments, Inter-State boundary and critically polluted area as identified by CPCB etc. located within 5 km radius of the mine lease area.</p> <p>8. There is no court case / litigation pending.</p> <p>9. Kisam of land is Billa Ana-</p>			<p>other brick earth quarries in the same Tahasil.</p> <p>b) Copy of Environmental Clearance, if granted by DEIAA/ SEIAA earlier.</p>

  
 Secretary, SEAC

Sl. No	SEIAA File No.	Name & Address of the proponent	District	Type of Mineral	Name of the project	Mining lease period	Details of other mines including lease area located within 500 m from the periphery of the proposed mine lease area	Observation of SEAC based on Form-I, Pre-feasibility report, approved mining plan and checklist	Whether general condition apply	Maximum annual production capacity (in m <sup>3</sup> )	Recommendation of the SEAC
								jalasechita dui.			
6.	SEIAA-96/03-2020	Smt. B. Madhavi (Owner) M/s. K. Nuagaon Brick Earth Quarry At/Po. Station Road, Pipiline Street, Hillpatna Dist Ganjam	Ganjam	Brick Earth	Proposal for Environmental Clearance for K. Nuagaon Brick Earth Quarry over an area of 0.993 acres or 0.409 ha. in village K. Nuagam, Tahasil Chitki in the district of Ganjam of Smt. B. Madhavi (EC)	FY 2019-20 to 2023-24	Nil (As per checklist)	<ol style="list-style-type: none"> <li>1. Furnished filled in Form-I, Pre-feasibility report and check list forwarded by Tahasildar.</li> <li>2. DSR has been submitted, which reveals there are two other brick earth quarries in same tahasil and two other brick earth quarries in same name in same village.</li> <li>3. Topo sheet indicating location of the mine has been furnished.</li> <li>4. EMP has been submitted.</li> <li>5. Mining plan</li> </ol>	No	720	<p>The SEAC decided to take decision on the proposal after receipt of the following from the concerned Tahasildar.</p> <p>a) Detailed certificate that there is no other mines located within 500 meters from the periphery of the proposed mine lease area as DSR reveals that there are</p>



Sl. No	SEIAA File No.	Name & Address of the proponent	District	Type of Mineral	Name of the project	Mining lease period	Details of other mines including lease area located within 500 m from the periphery of the proposed mine lease area	Observation of SEAC based on Form-I, Pre-feasibility report, approved mining plan and checklist	Whether general condition apply	Maximum annual production capacity (in m <sup>3</sup> )	Recommendation of the SEAC
								<p>approved by the Authorized Officer, Joint Director Geology, (S.Z) Berhampur.</p> <p>6. No forest land involved in lease area.</p> <p>7. There is no protected areas i.e. National Park, Sanctuary, Habitat for Migratory Birds, Tiger Reserve, Protected Monuments, Inter-State boundary and critically polluted area as identified by CPCB etc. located within 5 km radius of the mine lease area.</p> <p>8. There is no court case / litigation pending.</p>			<p>two other brick earth quarries in same tahasil and two other brick earth quarries in same name in same village.</p> <p>b) Copy of Environmental Clearance, if granted by DEIAA/ SEIAA earlier.</p> <p>c) Kisam of land is billa jalasechita eka. This is an agricultural land. Mining activity may</p>

Secretary, SEAC

Sl. No	SEIAA File No.	Name & Address of the proponent	District	Type of Mineral	Name of the project	Mining lease period	Details of other mines including lease area located within 500 m from the periphery of the proposed mine lease area	Observation of SEAC based on Form-I, Pre-feasibility report, approved mining plan and checklist	Whether general condition apply	Maximum annual production capacity (in m <sup>3</sup> )	Recommendation of the SEAC
								9. Road Bridge 0.7 km. 10. Kism of land is billa jalasechita eka.			not be permissible in the agricultural land. This has to be clarified.
7.	SEIAA-97/03-2020	Sri K. Laxmi Narasaya (Owner) M/s, Pamagam Brick Earth Quarry At - Bijipur Main Road, Berhampur Ganjam, Odisha	Ganjam	Brick Earth	Proposal for Environmental Clearance for Pamagam Brick Earth Quarry over an area of 1.07 acres or 0.433 ha. in village Pamagam, Tahasil Patrapur in the district of Ganjam of Sri K. Laxmi Narasaya (EC)	FY 2019-20 to 2023-24	Nil (As per checklist)	1. Furnished filled in Form-I, pre-feasibility report and check list as endorsed / submitted by the Tahasildar. 2. DSR has been submitted, which reveals that there are four other brick earth quarries located in the same Tahasil. 3. Topo sheet indicating location of the mine has been furnished.	No	804	The SEAC decided to take decision on the proposal after receipt of the following from the concerned Tahasildar: a) Detailed certificate that there is no other mines located within 500 meters from the periphery of the proposed



Secretary, SEAC



Sl. No	SEIAA File No.	Name & Address of the proponent	District	Type of Mineral	Name of the project	Mining lease period	Details of other mines including lease area located within 500 m from the periphery of the proposed mine lease area	Observation of SEAC based on Form-I, Pre-feasibility report, approved mining plan and checklist	Whether general condition apply	Maximum annual production capacity (in m <sup>3</sup> )	Recommendation of the SEAC
								<p>4. EMP has been submitted.</p> <p>5. Mining plan approved by the Authorized Officer, Joint Director Geology, (S.Z) Berhampur.</p> <p>6. No forest land involved in lease area</p> <p>7. There is no protected areas i.e. National Park, Sanctuary, Habitat for Migratory Birds, Tiger Reserve, Protected Monuments, Inter-State boundary and critically polluted area as identified by CPCB etc. located within 5 km radius of the mine lease area.</p>			<p>mine lease area as DSR reveals that there are four other brick earth quarries located in the same Tahasil.</p> <p>b) Copy of Environmental Clearance, if granted by DEIAA/ SEIAA earlier.</p>

  
 Secretary, SEAC

Sl. No	SEIAA File No.	Name & Address of the proponent	District	Type of Mineral	Name of the project	Mining lease period	Details of other mines including lease area located within 500 m from the periphery of the proposed mine lease area	Observation of SEAC based on Form-I, Pre-feasibility report, approved mining plan and checklist	Whether general condition apply	Maximum annual production capacity (in m <sup>3</sup> )	Recommendation of the SEAC
								8. There is no court case / litigation pending.			
8.	SEIAA-98/03-2020	Sri K. Subbaiah (Owner) M/s, Badabaranga Brick Earth Quarry At. Po. Badabaranga, Ps - K. Nuagam, Dist - Ganjam	Ganjam	Brick Earth	Proposal for Environmental Clearance for Badabaranga Brick Earth Quarry over an area of 1.447 acres or 0.585 ha. in village Badabaranga, Tahasil Chikiti in the district of Ganjam of Sri K. Subbaiah (EC)	FY 2019-20 to 2023-24	Nil (As per checklist)	<p>1. Furnished filled in Form-I, pre-feasibility report and check list as endorsed / submitted by the Tahasildar.</p> <p>2. DSR has been submitted, which reveals that there are two other brick earth quarries located in the same tahasil.</p> <p>3. Topo sheet indicating location of the mine has been furnished.</p> <p>4. EMP has been submitted.</p> <p>5. Mining plan approved by the</p>	No	692	<p>The SEAC decided to take decision on the proposal after receipt of the following from the concerned Tahasildar:</p> <p>a) Detailed certificate that there is no other mines located within 500 meters from the periphery of the proposed mine lease area as DSR reveals that there are</p>



Secretary, SEAC

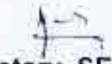


Sl. No	SEIAA File No.	Name & Address of the proponent	District	Type of Mineral	Name of the project	Mining lease period	Details of other mines including lease area located within 500 m from the periphery of the proposed mine lease area	Observation of SEAC based on Form-I, Pre-feasibility report, approved mining plan and checklist	Whether general condition apply	Maximum annual production capacity (in m <sup>3</sup> )	Recommendation of the SEAC
								<p>Authorized Officer, Joint Director Geology, (S.Z) Berhampur.</p> <p>6. No forest land involved in lease area</p> <p>7. There is no protected areas i.e. National Park, Sanctuary, Habitat for Migratory Birds, Tiger Reserve, Protected Monuments, Inter-State boundary and critically polluted area as identified by CPCB etc. located within 5 km radius of the mine lease area.</p> <p>8. There is no court case / litigation pending.</p>			<p>two other brick earth quarries located in the same Tahasil.</p> <p>b) Copy of Environmental Clearance, if granted by DEIAA/ SEIAA earlier.</p>

Sl. No	SEIAA File No.	Name & Address of the proponent	District	Type of Mineral	Name of the project	Mining lease period	Details of other mines including lease area located within 500 m from the periphery of the proposed mine lease area	Observation of SEAC based on Form-I, Pre-feasibility report, approved mining plan and checklist	Whether general condition apply	Maximum annual production capacity (in m <sup>3</sup> )	Recommendation of the SEAC
9.	SEIAA-100/03-2020	Sri D. Vengala Rao (Owner) M/s. Jugudi Brick Earth Quarry At /Po. Randha, Ps - Golanthra Dist - Ganjam	Ganjam	Brick Earth	Proposal for Environmental Clearance for Jugudi Brick Earth Quarry over an area of 1.08 acres or 0.437 ha, in village Jugudi, Tahasil Kukudakhandi in the district of Ganjam of Sri D. Vengala Rao (EC)	FY 2019-20 to 2023-24	Nil (As per checklist)	<ol style="list-style-type: none"> <li>1. Furnished filled in Form-I, pre-feasibility report and check list as endorsed / submitted by the Tahasildar.</li> <li>2. DSR has been submitted, which reveals that there are six other brick earth quarries located in the same Tahasil and two other brick earth quarries in same village.</li> <li>3. Topo sheet indicating location of the mine has been furnished.</li> <li>4. EMP has been submitted.</li> <li>5. Mining plan approved by the Authorized Officer,</li> </ol>	No	1052	<p>The SEAC decided to take decision on the proposal after receipt of the following from the concerned Tahasildar:</p> <p>a) Detailed certificate that there is no other mines located within 500 meters from the periphery of the proposed mine lease area as DSR reveals that there are six other brick earth quarries</p>



Sl. No	SEIAA File No.	Name & Address of the proponent	District	Type of Mineral	Name of the project	Mining lease period	Details of other mines including lease area located within 500 m from the periphery of the proposed mine lease area	Observation of SEAC based on Form-I, Pre-feasibility report, approved mining plan and checklist	Whether general condition apply	Maximum annual production capacity (in m <sup>3</sup> )	Recommendation of the SEAC
								<p>Joint Director Geology, (S.Z) Berhampur</p> <p>6. No forest land involved in lease area</p> <p>7. There is no protected areas i.e. National Park, Sanctuary, Habitat for Migratory Birds, Tiger Reserve, Protected Monuments, Inter-State boundary and critically polluted area as identified by CPCB etc. located within 5 km radius of the mine lease area.</p> <p>8. There is no court case / litigation pending.</p>			<p>located in the same Tahasil and two other brick earth quarries in same village..</p> <p>b) Copy of Environmental Clearance, if granted by DEIAA/ SEIAA earlier.</p>

  
 Secretary, SEAC

Sl. No	SEIAA File No.	Name & Address of the proponent	District	Type of Mineral	Name of the project	Mining lease period	Details of other mines including lease area located within 500 m from the periphery of the proposed mine lease area	Observation of SEAC based on Form-I, Pre-feasibility report, approved mining plan and checklist	Whether general condition apply	Maximum annual production capacity (in m <sup>3</sup> )	Recommendation of the SEAC
10.	SEIAA-101/03-2020	Sri Durga Madhab Panda (Owner) M/s. Mahirakana Brick Earth Quarry At - Mahirakana, Po- Kurula Ps - Hinjilicut	Ganjam	Brick Earth	Proposal for Environmental Clearance for Mahirakana Brick Earth Quarry over an area of 1.952 acres or 0.790 ha. in village Mahirakana, Tahasil Sheragada in the district of Ganjam of Sri Durga Madhab Panda (EC)	FY 2019-20 to 2023-24	Nil (As per checklist)	<ol style="list-style-type: none"> <li>1. Furnished filled in Form-I, pre-feasibility report and check list as endorsed / submitted by the Tahasildar.</li> <li>2. DSR has been submitted, which reveals that there are four other brick earth quarries located in the same Tahasil</li> <li>3. Topo sheet indicating location of the mine has been furnished.</li> <li>4. EMP has been submitted.</li> <li>5. Mining plan approved by the Deputy Director Geology, Directorate of</li> </ol>	No	1152	The SEAC decided to take decision on the proposal after receipt of the following from the concerned Tahasildar: a) Detailed certificate that there is no other mines located within 500 meters from the periphery of the proposed mine lease area as DSR reveals that there are four other brick earth quarries



Sl. No	SEIAA File No.	Name & Address of the proponent	District	Type of Mineral	Name of the project	Mining lease period	Details of other mines including lease area located within 500 m from the periphery of the proposed mine lease area	Observation of SEAC based on Form-I, Pre-feasibility report, approved mining plan and checklist	Whether general condition apply	Maximum annual production capacity (in m <sup>3</sup> )	Recommendation of the SEAC
								<p>Geology, Bhubaneswar.</p> <p>6. No forest land involved in lease area</p> <p>7. There is no protected areas i.e. National Park, Sanctuary, Habitat for Migratory Birds, Tiger Reserve, Protected Monuments, Inter-State boundary and critically polluted area as identified by CPCB etc. located within 5 km radius of the mine lease area.</p> <p>8. There is no court case / litigation pending.</p> <p>9. Kism of the land is Billa Ana-Jalasechita dui.</p>			<p>located in the same Tahasil.</p> <p>b) Copy of Environmental Clearance, if granted by DEIAA/ SEIAA earlier.</p>

Sl. No	SEIAA File No.	Name & Address of the proponent	District	Type of Mineral	Name of the project	Mining lease period	Details of other mines including lease area located within 500 m from the periphery of the proposed mine lease area	Observation of SEAC based on Form-I, Pre-feasibility report, approved mining plan and checklist	Whether general condition apply	Maximum annual production capacity (in m <sup>3</sup> )	Recommendation of the SEAC
11.	SEIAA-102/03-2020	Sri O. Venkata Ramana (Owner) M/s. Dabarsing Brick Earth Quarry At Utkal ashram Road, Ps – Town thana, Berhampur Dsit – Ganjam, Odisha	Ganjam	Brick Earth	Proposal for Environmental Clearance for Dabarsing Brick Earth Quarry over an area of 1.470 acres or 0.595 ha. in village Dabarsing, Tahasil Digapahandi in the district of Ganjam of Sri O. Venkata Ramana (EC)	FY 2019-20 to 2023-24	Nil (As per checklist)	<ol style="list-style-type: none"> <li>1. Furnished filled in Form-I, pre-feasibility report and check list as endorsed / submitted by the Tahasildar.</li> <li>2. DSR has been submitted.</li> <li>3. Topo sheet indicating location of the mine has been furnished.</li> <li>4. EMP has been submitted.</li> <li>5. Mining plan approved by the Authorized Officer, Joint Director Geology, (S.Z) Berhampur.</li> <li>6. No forest land involved in lease area</li> <li>7. There is no</li> </ol>	No	1300	The SEAC recommended to grant EC valid from the date of EC accorded upto the lease period.



Sl. No	SEIAA File No.	Name & Address of the proponent	District	Type of Mineral	Name of the project	Mining lease period	Details of other mines including lease area located within 500 m from the periphery of the proposed mine lease area	Observation of SEAC based on Form-I, Pre-feasibility report, approved mining plan and checklist	Whether general condition apply	Maximum annual production capacity (in m <sup>3</sup> )	Recommendation of the SEAC
								protected areas i.e. National Park, Sanctuary, Habitat for Migratory Birds, Tiger Reserve, Protected Monuments, Inter-State boundary and critically polluted area as identified by CPCB etc. located within 5 km radius of the mine lease area.  8. There is no court case / litigation pending.  9. Kisam of the land is Billa Ana-Jalasechita eka.			
12.	SEIAA-103/03-2020	Sri Kalyan Aind (M/s S.R. Bricks) (Proprietor) M/s. Badanuagon Bricks	Sundargarh	Brick Earth	Proposal for Environmental Clearance for Badanuagon Brick Earth Quarry over an area of	FY 2017-18 to 2021-22	Nil (As per checklist)	1. Furnished filled in Form-I, pre-feasibility report and check list as endorsed / submitted by the Tahasildar.	No	2800	The SEAC decided to take decision on the proposal after receipt of the following from the concerned

  
 Secretary, SEAC

Sl. No	SEIAA File No.	Name & Address of the proponent	District	Type of Mineral	Name of the project	Mining lease period	Details of other mines including lease area located within 500 m from the periphery of the proposed mine lease area	Observation of SEAC based on Form-I, Pre-feasibility report, approved mining plan and checklist	Whether general condition apply	Maximum annual production capacity (in m <sup>3</sup> )	Recommendation of the SEAC
		Earth Quarry At: Laxmimal, Badanuaga on Po: Liang, Ps : Rajgangpur Dist : Sundargarh PIN: 770034			6.11 acres or 2.472 ha. in village Badanuagaon, Tahasil Rajgangpur in the district of Sundargarh of Sri Kalyan Aind (EC)			<p>2. DSR not submitted by the proponent.</p> <p>3. Topo sheet indicating location of the mine has been furnished.</p> <p>4. EMP has been submitted.</p> <p>5. Mining plan approved by the Mining Officer Rourkela Circle, Rourkela.</p> <p>6. No forest land involved in lease area</p> <p>7. There is no protected areas i.e. National Park, Sanctuary, Habitat for Migratory Birds, Tiger Reserve, Protected Monuments, Inter-State boundary and</p>			<p>Tahasildar:</p> <p>a) Detailed certificate that there is no other mines located within 500 meters from the periphery of the proposed mine lease area.</p> <p>b) Copy of DSR shall be submitted.</p> <p>c) Copy of Environmental Clearance, if granted by DEIAA/ SEIAA earlier</p>



Secretary, SEAC



Sl. No	SEIAA File No.	Name & Address of the proponent	District	Type of Mineral	Name of the project	Mining lease period	Details of other mines including lease area located within 500 m from the periphery of the proposed mine lease area	Observation of SEAC based on Form-I, Pre-feasibility report, approved mining plan and checklist	Whether general condition apply	Maximum annual production capacity (in m <sup>3</sup> )	Recommendation of the SEAC
								critically polluted area as identified by CPCB etc. located within 5 km radius of the mine lease area. 8. There is no court case / litigation pending.			
13.	SIA/O R/MIN/14784 0/2020	Sri Nishikanta Nayak, (Owner) M/s Cheramaria Sand Quarry At - Jyoti Nagar 5th Lane P.s - Berhampur District Ganjam, Odisha	Ganjam	River Sand	Proposal for Environmental Clearance for Cheramaria sand quarry over an area 4.9777 ha in village - Cheramaria, Tahasil - Aska, Dist - Ganjam of Sri Nishikanta Nayak (Earlier EC granted by DEIAA vide letter no.673/DEIAA dt.	FY 2020-21 (Extended Lease period for 1 year)	Nil (As per checklist)	1. Furnished filled in Form-I, pre-feasibility report and check list as endorsed / submitted by the Tahasildar. 2. DSR has been submitted which reveals that there are 11 other sand quarries located in the same Tahasil. 3. Topo sheet indicating location of the mine has	No	3030	The SEAC decided to take decision on the proposal after receipt of the following from the concerned Tahasildar: a) Detailed certificate that there is no other mines located within 500 meters from the periphery of

Secretary, SEAC

Sl. No	SEIAA File No.	Name & Address of the proponent	District	Type of Mineral	Name of the project	Mining lease period	Details of other mines including lease area located within 500 m from the periphery of the proposed mine lease area	Observation of SEAC based on Form-I, Pre-feasibility report, approved mining plan and checklist	Whether general condition apply	Maximum annual production capacity (in m <sup>3</sup> )	Recommendation of the SEAC
					18.04.2016) (Rushikulya River)			<p>been furnished.</p> <p>4. EMP has been submitted.</p> <p>5. Mining plan approved by the Deputy Director Geology, Directorate of Geology, Bhubaneswar.</p> <p>6. No forest land involved in lease area</p> <p>7. There is no protected areas i.e. National Park, Sanctuary, Habitat for Migratory Birds, Tiger Reserve, Protected Monuments, Inter-State boundary and critically polluted area as identified by CPCB etc. located within</p>			<p>the proposed mine lease area as DSR reveals that there are 11 other sand quarries located in the same Tahasil.</p> <p>b) Detailed compliance report to all the EC conditions granted by DEIAA as requested by the SEIAA, Odisha vide letter no. 8069/SEIAA dated 12.05.2020.</p>



Sl. No	SEIAA File No.	Name & Address of the proponent	District	Type of Mineral	Name of the project	Mining lease period	Details of other mines including lease area located within 500 m from the periphery of the proposed mine lease area	Observation of SEAC based on Form-I, Pre-feasibility report, approved mining plan and checklist	Whether general condition apply	Maximum annual production capacity (in m <sup>3</sup> )	Recommendation of the SEAC
								<p>5 km radius of the mine lease area.</p> <p>8. There is no court case / litigation pending.</p> <p>9. This is an Extension in validity of EC proposal.</p> <p>10. Earlier EC granted by DEIAA vide letter no - 673/DEIAA on dated 18.04.2016 for the period 2015-16 to 2019-20.</p> <p>11. The project proponent already operated for 4 years.</p> <p>12. SEIAA on its meeting held on Dt: 18.03.2020 decided to ask the project</p>			

Sl. No	SEIAA File No.	Name & Address of the proponent	District	Type of Mineral	Name of the project	Mining lease period	Details of other mines including lease area located within 500 m from the periphery of the proposed mine lease area	Observation of SEAC based on Form-I, Pre-feasibility report, approved mining plan and checklist	Whether general condition apply	Maximum annual production capacity (in m <sup>3</sup> )	Recommendation of the SEAC
								proponent/Tahasildar for compliance report on the EC conditions.			
14.	SIA/O R/MIN/14832 6/2020	Sri Soumya Ranjan Pahi (MD) (M/s. P. K Minerlas Pvt Ltd) M/s. Baitarani Bhuyan Stone Quarry At /Po. Susila Saw mill Campus Nuasahi, N.H-6 Dist - Keonjhar PIN: 758002	Keonjhar	Stone	Proposal for Environmental Clearance for Baitarani Bhuyan Stone Quarry over an area 4.4960 ha at village - Baitarani Bhuyan, Tahasil - Banspal, Dist - Keonjhar of Sri Soumya Ranjan Pahi (Eariler EC granted vide letter no.SEIAA/405 Dt. 25.01.2016)	5 Yrs (Valid up to 10.02.2021)	Nil (As per checklist)	1. Furnished filled in Form-I, pre-feasibility report and check list as endorsed / submitted by the Tahasildar. 2. DSR has been submitted which reveals that there are six other stone quarries located in the same Tahasil . 3. Topo sheet indicating location of the mine has been furnished. 4. EMP has been submitted. 5. Mining plan	No	94062	The SEAC decided to take decision on the proposal after receipt of the following from the concerned Tahasildar: a) Detailed certificate that there is no other mines located within 500 meters from the periphery of the proposed mine lease area as DSR



Sl. No	SEIAA File No.	Name & Address of the proponent	District	Type of Mineral	Name of the project	Mining lease period	Details of other mines including lease area located within 500 m from the periphery of the proposed mine lease area	Observation of SEAC based on Form-I, Pre-feasibility report, approved mining plan and checklist	Whether general condition apply	Maximum annual production capacity (in m <sup>3</sup> )	Recommendation of the SEAC
								<p>approved by the Deputy Director Geology, Joint Director of Geology, Keonjhar.</p> <p>6. No forest land involved in lease area</p> <p>7. There is no protected areas i.e. National Park, Sanctuary, Habitat for Migratory Birds, Tiger Reserve, Protected Monuments, Inter-State boundary and critically polluted area as identified by CPCB etc. located within 5 km radius of the mine lease area.</p> <p>8. There is no court case / litigation pending.</p>			<p>reveals that there are six other stone quarries located in the same Tahasil.</p> <p>b) Detailed compliance report to the conditions stipulated in earlier EC.</p> <p>c) Certificate from the DFO, Keonjhar that there is no DLC land involved in lease area.</p>

  
 Secretary, SEAC

Sl. No	SEIAA File No.	Name & Address of the proponent	District	Type of Mineral	Name of the project	Mining lease period	Details of other mines including lease area located within 500 m from the periphery of the proposed mine lease area	Observation of SEAC based on Form-I, Pre-feasibility report, approved mining plan and checklist	Whether general condition apply	Maximum annual production capacity (in m <sup>3</sup> )	Recommendation of the SEAC
								<p>9. This is an Extension in validity of EC proposal.</p> <p>10. Earlier EC granted by SEIAA vide letter no – 405/SEIAA on dated 25.01.2016 for production of 60387 cum.</p> <p>11. The project proponent already operated for 4 years and mineral excavated is 46794.50cum.</p> <p>12. Now project proponent has proposed an decrease in lease area from 4.6358 Ha. To 4.4960 Ha. With an average production capacity of</p>			



Sl. No	SEIAA File No.	Name & Address of the proponent	District	Type of Mineral	Name of the project	Mining lease period	Details of other mines including lease area located within 500 m from the periphery of the proposed mine lease area	Observation of SEAC based on Form-I, Pre-feasibility report, approved mining plan and checklist	Whether general condition apply	Maximum annual production capacity (in m <sup>3</sup> )	Recommendation of the SEAC
								<p>125416 cum/annum for a period of 2019-20 to 2020-21.</p> <p>13. SEIAA on its meeting held on Dt: 18.03.2020 decided to ask the project proponent/Tahasildar for compliance report on the EC conditions. DFO, Keonjhar may be requested to verify the status of this land (Forest or non-forest) by referring to DLC report. Decision on extension of EC will be contingent on the land being verified to be non-forest land.</p>			

Sl. No	SEIAA File No.	Name & Address of the proponent	District	Type of Mineral	Name of the project	Mining lease period	Details of other mines including lease area located within 500 m from the periphery of the proposed mine lease area	Observation of SEAC based on Form-I, Pre-feasibility report, approved mining plan and checklist	Whether general condition apply	Maximum annual production capacity (in m <sup>3</sup> )	Recommendation of the SEAC
15.	SIA/O R/MIN/14831 9/2020	Sri Soumya Ranjan Pahi (MD) (M/s. P. K Minerlas Pvt Ltd) M/s. Karangadihi Stone Quarry At /Po. Susila Saw mill Campus Nuasahi, N.H -6 Dist - Keonjhar PIN: 758002	Keonjhar	Stone	Proposal for Environmental Clearance for Karangadihi Stone Quarry over an area 4.8 ha at village - Karangadihi, Tahasil - Bnaspal, Dist - Keonjhar of Sri Soumya Ranjan Pahi (Eariler EC Granted vide letter no. SEIAA/411 Dt. 25.01.2016)	5 Yrs (Valid up to 31.03.2021)	Nil (As per checklist)	<p>1. Furnished filled in Form-I, pre-feasibility report and check list as endorsed / submitted by the Tahasildar.</p> <p>2. DSR has been submitted which reveals that there are six other stone quarries located in the same Tahasil.</p> <p>3. Topo sheet indicating location of the mine has been furnished.</p> <p>4. EMP has been submitted.</p> <p>5. Mining plan approved by the Deputy Director Geology, Joint Director of Geology, Keonjhar.</p> <p>6. No forest land involved in lease</p>	No	22003.2	<p>The SEAC decided to take decision on the proposal after receipt of the following from the concerned Tahasildar:</p> <p>a) Detailed certificate that there is no other mines located within 500 meters from the periphery of the proposed mine lease area as DSR reveals that there are six other stone quarries located in</p>

  
Secretary, SEAC



Sl. No	SEIAA File No.	Name & Address of the proponent	District	Type of Mineral	Name of the project	Mining lease period	Details of other mines including lease area located within 500 m from the periphery of the proposed mine lease area	Observation of SEAC based on Form-I, Pre-feasibility report, approved mining plan and checklist	Whether general condition apply	Maximum annual production capacity (in m <sup>3</sup> )	Recommendation of the SEAC
								<p>area.</p> <p>7. There is no protected areas i.e. National Park, Sanctuary, Habitat for Migratory Birds, Tiger Reserve, Protected Monuments, Inter-State boundary and critically polluted area as identified by CPCB etc. located within 5 km radius of the mine lease area.</p> <p>8. There is no court case / litigation pending.</p> <p>9. This is a proposal for extension in validity of EC.</p> <p>10. Earlier EC granted by SEIAA vide letter no – 411/SEIAA on dated 25.01.2016</p>			<p>the same Tahasil.</p> <p>b) Detailed compliance report to the conditions stipulated in earlier EC.</p> <p>c) Certificate from the DFO, Keonjhar that there is no DLC land involved in lease area.</p>

Sl. No	SEIAA File No.	Name & Address of the proponent	District	Type of Mineral	Name of the project	Mining lease period	Details of other mines including lease area located within 500 m from the periphery of the proposed mine lease area	Observation of SEAC based on Form-I, Pre-feasibility report, approved mining plan and checklist	Whether general condition apply	Maximum annual production capacity (in m <sup>3</sup> )	Recommendation of the SEAC
								<p>for production of 17510 cum.</p> <p>11. The project proponent already operated for 4 years and mineral excavated is 13910.5cum.</p> <p>12. Now project proponent has proposed with an average production capacity of 21024 cum/annum for a period of 2019-20 to 2020-21.</p> <p>13. The project proponent neither changes the lease location nor the production capacity</p> <p>14. SEIAA, Odisha in its meeting held</p>			



Sl. No.	SEIAA File No.	Name & Address of the proponent	District	Type of Mineral	Name of the project	Mining lease period	Details of other mines including lease area located within 500 m from the periphery of the proposed mine lease area	Observation of SEAC based on Form-I, Pre-feasibility report, approved mining plan and checklist	Whether general condition apply	Maximum annual production capacity (in m <sup>3</sup> )	Recommendation of the SEAC
								on 18.03.2020 decided to ask the project proponent/Tahasildar for compliance report on the EC conditions. DFO, Keonjhar may be requested to verify the status of this land (Forest or non-forest) by referring to DLC report. Decision on extension of EC will be contingent on the land being verified to be non-forest land.			

Sl. No	SEIAA File No.	Name & Address of the proponent	District	Type of Mineral	Name of the project	Mining lease period	Details of other mines including lease area located within 500 m from the periphery of the proposed mine lease area	Observation of SEAC based on Form-I, Pre-feasibility report, approved mining plan and checklist	Whether general condition apply	Maximum annual production capacity (in m <sup>3</sup> )	Recommendation of the SEAC
16.	SEIAA-25/01-2020	Sri Sudhir Kumar Malick (Owner) At/Po. Sundarpur, Madhusudanpur District : Jajpur (Odisha) Pin : 754240	Jajpur	Sand	Proposal for Environmental Clearance for Kharashrota River Sand, Sundarpur over an area of 5.00 acres or 2.023 ha in Sundarpur village under Bari Tahasil of Jajpur district Sri Sudhir Kumar Malick (Kharashrota River)	FY 2017-18 to 2021-22	Nil (As per checklist)	<ol style="list-style-type: none"> <li>1. Furnished filled in Form-I, pre-feasibility report and check list as endorsed / submitted by the Tahasildar.</li> <li>2. <b>DSR has been submitted, which reveals that there are other three sand mines located in the same Tahasil.</b></li> <li>3. Topo sheet indicating location of the mine has been furnished.</li> <li>4. EMP has been submitted.</li> <li>5. Mining plan approved by the DDG &amp; Authorized Officer, Bhubaneswar.</li> <li>6. No forest land</li> </ol>	No	1200	The SEAC recommended to grant EC valid from the date of EC accorded upto the lease period.



Sl. No	SEIAA File No.	Name & Address of the proponent	District	Type of Mineral	Name of the project	Mining lease period	Details of other mines including lease area located within 500 m from the periphery of the proposed mine lease area	Observation of SEAC based on Form-I, Pre-feasibility report, approved mining plan and checklist	Whether general condition apply	Maximum annual production capacity (in m <sup>3</sup> )	Recommendation of the SEAC
								involved in lease area 7. There is no protected areas i.e. National Park, Sanctuary, Habitat for Migratory Birds, Tiger Reserve, Protected Monuments, Inter-State boundary and critically polluted area as identified by CPCB etc. located within 5 km radius of the mine lease area. 8. There is no court case / litigation pending. 9. Mining approval letter has not been submitted. 10. The SEAC in its meeting held on 06.02.2020			

  
 Secretary, SEAC

Sl. No	SEIAA File No.	Name & Address of the proponent	District	Type of Mineral	Name of the project	Mining lease period	Details of other mines including lease area located within 500 m from the periphery of the proposed mine lease area	Observation of SEAC based on Form-I, Pre-feasibility report, approved mining plan and checklist	Whether general condition apply	Maximum annual production capacity (in m <sup>3</sup> )	Recommendation of the SEAC
								<p>decided to take decision on the proposal after getting the following from the concerned Tahasildar:</p> <p>(a) Certificate of the Tahasildar that there is no other sand mines located within 500 m from the periphery of the proposed mine lease area as DSR report reveals nine sand mines located in the same area.</p> <p>11. Now the Tahasildar, Bari had submitted clarification vide letter no - 498, dated 02.03.2020 that there is no</p>			



Sl. No	SEIAA File No.	Name & Address of the proponent	District	Type of Mineral	Name of the project	Mining lease period	Details of other mines including lease area located within 500 m from the periphery of the proposed mine lease area	Observation of SEAC based on Form-I, Pre-feasibility report, approved mining plan and checklist	Whether general condition apply	Maximum annual production capacity (in m <sup>3</sup> )	Recommendation of the SEAC
								other sand mines located within 500 m from Kharashrota River Sand, Sundarpur and Brahmani River Sand, Kalakhanda.			
17.	SEIAA-26/01-2020	Sri Bhagaban Sahoo (Owner) M/s. Bramhani River Sand, Kalakhand, Sand quarry At – Kalakhanda Po. Ishanpur Ps – Bari District : Jajpur, Odisha	Jajpur	Sand	Proposal for Environmental Clearance for Bramhani River Sand, Kalakhand over an area of 3.05 acres or 1.234 ha in Kalakhand village under Bari Tahasil of Jajpur district Sri Bhagaban Sahoo (Bramhani River)	FY 2017-18 to 2021-22	Nil (As per checklist)	1. Furnished filled in Form-I, pre-feasibility report and check list as endorsed / submitted by the Tahasildar. 2. <b>DSR has been submitted, which reveals that there are other four sand mines located in the same Tahasil.</b> 3. Topo sheet indicating location of the mine has been furnished. 4. EMP has not been	No	750	The SEAC decided to take decision on the proposal after receipt of the following from the concerned Tahasildar: a) Copy of EMP.

  
 Secretary, SEAC




Sl. No	SEIAA File No.	Name & Address of the proponent	District	Type of Mineral	Name of the project	Mining lease period	Details of other mines including lease area located within 500 m from the periphery of the proposed mine lease area	Observation of SEAC based on Form-I, Pre-feasibility report, approved mining plan and checklist	Whether general condition apply	Maximum annual production capacity (in m <sup>3</sup> )	Recommendation of the SEAC
								<p>submitted.</p> <p>5. Mining plan approved by the DDG &amp; Authorized Officer, Bhubaneswar.</p> <p>6. No forest land involved in lease area</p> <p>7. There is no protected areas i.e. National Park, Sanctuary, Habitat for Migratory Birds, Tiger Reserve, Protected Monuments, Inter-State boundary and critically polluted area as identified by CPCB etc. located within 5 km radius of the mine lease area.</p> <p>8. There is no court case / litigation</p>			



Sl. No	SEIAA File No.	Name & Address of the proponent	District	Type of Mineral	Name of the project	Mining lease period	Details of other mines including lease area located within 500 m from the periphery of the proposed mine lease area	Observation of SEAC based on Form-I, Pre-feasibility report, approved mining plan and checklist	Whether general condition apply	Maximum annual production capacity (in m <sup>3</sup> )	Recommendation of the SEAC
								<p>pending.</p> <p>9. The SEAC in its meeting held on Dated: 06.02.2020 decided to take decision on the proposal after getting the following from the concerned Tahasildar:</p> <p>(a) Certificate of the Tahasildar that there is no other sand mines located within 500 m from the periphery of the proposed mine lease area as DSR report reveals nine sand mines located in the same area.</p>			


Sl. No	SEIAA File No.	Name & Address of the proponent	District	Type of Mineral	Name of the project	Mining lease period	Details of other mines including lease area located within 500 m from the periphery of the proposed mine lease area	Observation of SEAC based on Form-I, Pre-feasibility report, approved mining plan and checklist	Whether general condition apply	Maximum annual production capacity (in m <sup>3</sup> )	Recommendation of the SEAC
								10. Now the Tahasildar, Bari had submitted clarification vide letter no – 498, dated 02.03.2020 that there is no other sand mines located within 500 m from Kharashrota River Sand, Sundarpur and Brahmani River Sand, Kalakhanda.			
18.	SEIAA -53/02-2020	Sri Subash Jena (Owner) M/s Korkora Sand Bed Quarry At - Gadakantunia, Po-	Cuttack	Sand	Proposal for Environmental Clearance for Korkora sand quarry over an area of 12.20 acres or 4.937 ha at village – Korkora, Tahasil – Barang in the	5 years	Nil (As per checklist)	1. Furnished filled in Form-I, pre-feasibility report and check list as endorsed / submitted by the Tahasildar. 2. DSR has been submitted which reveals that lease area arises in	No	50,004	The SEAC recommended to grant EC valid from the date of EC accorded upto the lease period.

  
 Secretary, SEAC



Sl. No	SEIAA File No.	Name & Address of the proponent	District	Type of Mineral	Name of the project	Mining lease period	Details of other mines including lease area located within 500 m from the periphery of the proposed mine lease area	Observation of SEAC based on Form-I, Pre-feasibility report, approved mining plan and checklist	Whether general condition apply	Maximum annual production capacity (in m <sup>3</sup> )	Recommendation of the SEAC
		Balakati Ps – Balianta Dist- Khordha Odisha			district of Cuttack of Sri Subash Jena (over Sidua River)			khata no- 314 & plot no – 385/p as mentioned in checklist is not matching with the land schedule provided by DSR.  3. This is a typographical mistake in DSR which needs to be corrected as clarified by Tahasildar, Barang vide memo no- 408, Dt:19.02.2020. Hence Correct lease area is Sidua River sand , Korakora in Khata no- 314, plot no- 385.  4. Topo sheet indicating location of the mine has been furnished.			

Sl. No	SEIAA File No.	Name & Address of the proponent	District	Type of Mineral	Name of the project	Mining lease period	Details of other mines including lease area located within 500 m from the periphery of the proposed mine lease area	Observation of SEAC based on Form-I, Pre-feasibility report, approved mining plan and checklist	Whether general condition apply	Maximum annual production capacity (in m <sup>3</sup> )	Recommendation of the SEAC
								<p>5. EMP has been submitted.</p> <p>6. Mining plan approved by the Deputy Directorate of Geology, Bhubaneswar</p> <p>7. No forest land involved in lease area</p> <p>8. There is no Inter-State boundary located adjacent to lease area.</p> <p>9. There is no court case / litigation pending.</p> <p>10. SEIAA on its meeting held on Dt: 29.02.2020 decided to ask Project proponent the exact distance of mining lease from Chandaka wild life sanctuary</p>			

  
 Secretary, SEAC



Sl. No	SEIAA File No.	Name & Address of the proponent	District	Type of Mineral	Name of the project	Mining lease period	Details of other mines including lease area located within 500 m from the periphery of the proposed mine lease area	Observation of SEAC based on Form-I, Pre-feasibility report, approved mining plan and checklist	Whether general condition apply	Maximum annual production capacity (in m <sup>3</sup> )	Recommendation of the SEAC
								<p>to be submitted by DFO.</p> <p>11. DFO vide letter no: 1523/3F, Dated: 18.03.2020 clarified village – Korkara is not coming within Eco-sensitive Zone of Chandaka-Dampara Wild life Sanctuary.</p> <p>12. However, the exact distance of mining lease from the boundary of the Eco- Sensitive Zone of Nandankanan Wild Life sanctuary needs to be ascertained from concerned DFO.</p> <p>13. The SEAC in its meeting held on</p>			

Sl. No	SEIAA File No.	Name & Address of the proponent	District	Type of Mineral	Name of the project	Mining lease period	Details of other mines including lease area located within 500 m from the periphery of the proposed mine lease area	Observation of SEAC based on Form-I, Pre-feasibility report, approved mining plan and checklist	Whether general condition apply	Maximum annual production capacity (in m <sup>3</sup> )	Recommendation of the SEAC
								<p>Dated: 30.05.2020 decided to take decision after receipt of the following:</p> <p>a) Certificate from the concerned Tahasildar that there is no other mines located within 500 m from the periphery of the proposed mine lease area.</p> <p>b) Certificate from the concerned DFO that the exact distance of mining lease from the boundary of the Eco- Sensitive Zone of</p>			

  
 Secretary, SEAC



Sl. No	SEIAA File No.	Name & Address of the proponent	District	Type of Mineral	Name of the project	Mining lease period	Details of other mines including lease area located within 500 m from the periphery of the proposed mine lease area	Observation of SEAC based on Form-I, Pre-feasibility report, approved mining plan and checklist	Whether general condition apply	Maximum annual production capacity (in m <sup>3</sup> )	Recommendation of the SEAC
								<p>Nandankanan Wild Life sanctuary.</p> <p>14. Now the Tahasildar, Barang had submitted clarifications vide letters no:</p> <p>a) Letter no – 894, dated 10.06.2020 that the proposal of Korkora Sand Quarry is not coming under Eco-sensitive zone of Nandankanan Sanctuary as revealed from the letter no. 1911/3F dt.08/06/2020 of Deputy Director, Nandankan Zoological Park.</p> <p>b) Letter no – 879</p>			

  
 Secretary, SEAC

Sl. No	SEIAA File No.	Name & Address of the proponent	District	Type of Mineral	Name of the project	Mining lease period	Details of other mines including lease area located within 500 m from the periphery of the proposed mine lease area	Observation of SEAC based on Form-I, Pre-feasibility report, approved mining plan and checklist	Whether general condition apply	Maximum annual production capacity (in m <sup>3</sup> )	Recommendation of the SEAC
								dated 05.06.2020 that there is no other mines located within 500 meters from the periphery of the proposed mine lease area.			



Chairman (Working), SEAC



Secretary, SEAC