

Minutes of the 109th SEAC Meeting held on 25th April 2018

<p>109- F. 6550/2018</p>	<p>Proposal for issue of Environmental Clearance for the proposed Sand Quarrying in River Vaigai over an extent of 18.10.0 ha at S.F. No. 60(P) & 255/1(P), Soodiyur Village, Paramakudi Taluk, Ramanathapuram District - Regarding.</p>
	<p>The Executive Engineer, PWD, Mining & Monitoring Division, Trichy has applied for Environmental Clearance on 06.04.2018 for the proposed Sand Quarry in River Vaigai over an extent of 18.10.0 ha at S.F. No. 60(P) & 255/1(P), Soodiyur Village, Paramakudi Taluk, Ramanathapuram District for the quarrying of 184323 cu.m of shoals & 166932 cu.m of Sand for a period of 9 months. The proponent has informed that PWD will conduct quarrying operation by plying 477 lorries per day, with 10% manual operations and 90% mechanised mining by using Poclains of 0.9 cu.m bucket capacity to a depth of 1m from the present river bed level.</p> <p>The subject was placed before the 109th SEAC Meeting held on 25.04.2018. In the meeting, the Executive Engineer, PWD was requested to make a presentation on the proposals of the PWD. Based on the presentation and the District Survey report (DSR) submitted by the proponent, the SEAC decided to recommend the proposal for the grant of Environmental Clearance subject to following conditions in addition to the normal conditions.</p> <ol style="list-style-type: none"> 1. The proponent shall fix flag posts at boundaries for the proposed mining area covering an extent of 998m X 181m or 18.10.0 ha. There should be no deviation/ violation with respect to the area demarcated for quarrying. The depth of sand quarrying shall be restricted to 1m from the theoretical bed level. 2. To prevent dust pollution, suitable working methodology must be adopted taking the wind direction into consideration. 3. At no cost the impact of sand mining should interfere with the habitation and cultivation in the nearby area along the river bed. 4. The mining area must be demarcated leaving atleast 50m from the river embankment on either side. 5. To ensure safety measures along the boundary of the quarry site, security guards are to be engaged during the entire period of mining operation. 6. Wherever irrigation channels take off from the river within the boundary of the mining project, the mining operation should not affect the flow of






Member-Secretary, SEAC


Chairman, SEAC

Minutes of the 109th SEAC Meeting held on 25th April 2018

	<p>water in the irrigation channels.</p> <ol style="list-style-type: none">7. The entire sand mining operation should be as per the guidelines for sustainable sand mining issued in 2016 by the MoEF & CC, GOI, New Delhi.8. Around all the sand mining projects agricultural activities are seen. In addition the surroundings present thick greeneries. The mining operation should not affect the greeneries and the agricultural activities.9. The approach road and loading of the sand in the vehicles, movement of the vehicle should be planned and implemented in such a way that there is no noise and dust pollution in the nearby habitation. The Committee recommends that PWD should maintain at least a safe distance of 300m from the habitations while planning the approach road and the loading operation. Wherever necessary and near the habitation in particular, dust suppression measures are to be adopted. While the loaded vehicle move on the road that should be fully covered with tarpaulin.10. The mining operation should be above the ground water table.11. The conditions stipulated above needs to be monitored and reviewed on fortnightly basis by the Taluk Level Task Force headed by Tahsildhar. At least two representatives from reputed research organizations like NIT, Trichy, Anna University department, Trichy, Annamalai University and Bharathidasan University should be included in the task force. The committee should send the monthly monitoring report to SEIAA which will be scrutinized by SEAC.12. Adequate statutory manpower to be deployed for complying with the provisions as per Mines Safety Regulations (MCDR, 2017 & MMR, 1961).13. For the sand quarry at Soodiyur Village, Ramanthapuram District, 184323 cu.m of Shoals & 166932 cu.m of Sand (351255 cu.m) is to be mined and SEAC recommends to use only 4 Poclains (0.6 cu.m bucket capacity) maximum. At any given place, only a maximum of 2 poclains should be used.14. The proponent will not transport or carry more than 200 lorries of sand per day.15. The methodology of mine advancement together with deployment of
--	--

Minutes of the 109th SEAC Meeting held on 25th April 2018

<p>Poclains has to be given. An affidavit to the effect that only 4 poclains of lesser capacity (0.6m³ bucket) will be used, has to be submitted by PWD.</p> <p>16. During the sand mining work, appropriate progressive mine closure activities must be implemented to restore the river bed to its original status for ensuring the free flow of water.</p> <p>The recommendation for the grant of EC is also subject to the condition that the proponent Executive Engineer / WRD, Mining and Monitoring Division, Trichy Division fulfils the conditions imposed by the Hon'ble Madurai Bench of Madras High Court, in the order in W.P.(MD) Nos. 4251, 7960, 14577, 15121, 8655, 13836, 16150, 15343, 11376, 17143 and 17531 of 2017 and connected Miscellaneous Petitions, dated:16.02.2018.</p>			
S.No	Name	Designation	Signature
1	Dr. K. Thanasekaran	Member	
2	Dr.K.Valivittan	Member	
3	Dr.Indumathi M. Nambi	Member	
4	Dr. G. S. Vijayalakshmi	Member	
5	Dr. M. Jayaprakash	Member	
6	Shri V. Shanmugasundaram	Member	
7	Shri B. Sugirtharaj Koilpillai	Member	
8	Shri. P. Balamadeswaran	Co-opt Member	
9	Shri. M.S. Jayaram	Co-opt Member	

Member-Secretary, SEAC

Chairman, SEAC