



Minutes of the 98th SEAC Meeting held on 28th November 2017

98- 08 F. 6472/2017	Proposal for issue of Environmental Clearance for the proposed Sand Quarrying in River Coleroon over an extent of 24.00.0 ha at S.F. No. 1/1(P), Thiruchanampoondi Village, Budhalur Taluk, Thanjavur District - Regarding.
	<p>The Executive Engineer, PWD, Mining & Monitoring Division, Thanjavur applied Environmental Clearance on 24.11.2017 for the proposed Sand Quarrying in River Coleroon over an extent of 24.00.0 ha at S.F. No. 1/1(P), Thiruchanampoondi Village, Budhalur Taluk, Thanjavur District for the quarrying of 200335 cu.m of Shoals & 240000 cu.m of Sand for a period of 3 years.</p> <p>The subject was placed before the 98th SEAC Meeting held on 28.11.2017. In the meeting, the Executive Engineer, PWD was requested to make a presentation on the proposals of the PWD. Based on the presentation the SEAC decided to recommend the proposal for the grant of Environmental Clearance subject to following conditions in addition to the normal conditions.</p> <ol style="list-style-type: none">1. The proponent shall fix flag posts at boundaries for the proposed mining area covering an extent of 600m X 400m or 24.00.0 ha. There should be no deviation/ violation with respect to the area demarcated for quarrying.2. The depth of sand quarrying shall be restricted to 1m from the theoretical bed level.3. To prevent dust pollution, suitable working methodology needs to be adopted taking wind direction into consideration.4. At no cost the impact of sand mining should interfere with the habitation and cultivation in the nearby area along the river bed.5. The mining area must be demarcated leaving atleast 50m from the river embankment on either side.6. Contouring of the river bed has to be taken to ascertain the relative levels of sand in the river and also to suggest the depth of sand mining.7. To ensure safety measures along the boundary of the quarry site, security guards are to be engaged during the entire period of mining operation.8. Wherever irrigation channels take off from the river within the boundary of the mining project, the mining operation should not affect the flow of water in the irrigation channels.9. The entire sand mining operation should be as per the guidelines for sustainable sand mining issued in 2016 by the MoEF & CC, GOI, New Delhi.


Member-Secretary, SEAC


Chairman, SEAC







Minutes of the 98th SEAC Meeting held on 28th November 2017

<p>10. Around all the sand mining projects agricultural activities are seen. In addition the surroundings present thick greeneries. The mining operation should not affect the greeneries and the agricultural activities.</p> <p>11. It is reported that Thiruchanampoondi Village is at 2km and Kovilodi Village is at 1 km. It is reported that there are no bore wells/wells closer to the sand mining site.</p> <p>12. The approach road and loading of the sand in the vehicles, movement of the vehicle should be planned and implemented in such a way that there is no noise and dust pollution in the nearby habitation. We recommend that PWD should maintain at least a safe distance of 300m from the habitations while planning the approach road and the loading operation. Wherever necessary and near the habitation in particular dust suppression measures to be adopted. While the loaded vehicle move on the road that should be fully covered with tarpaulin.</p> <p>13. The mining operation should be above the ground water table.</p> <p>14. The conditions stipulated above need to be monitored and reviewed on fortnightly basis by the Taluk Level Task Force headed by Tahsildhar. At least two representatives from reputed research organizations like NIT, Trichy, Anna University department, Trichy, Annamalai University and Bharathidasan University should be included in the task force. The committee should send the monthly monitoring report to SEIAA which will be scrutinized by SEAC.</p> <p>15. Adequate statutory manpower to be deployed for complying with the provisions as per Mines Safety Regulations (MCDR, 2017 & MMR, 1961).</p> <p>16. For the sand quarry at Thiruchanampoondi Village, Thanjavur District, 200335 cu.m of Shoals & 240000 cu.m of Sand (440335 cu.m) is to be mined. The maximum number of Poclains permitted is 5 Nos.</p> <p>17. During the sand mining work, appropriate progressive mine closure activities must be implemented to restore the river bed to its original status for ensuring the free flow.</p>			
S.No	Name	Designation	Signature
1	Dr. K. Thanasekaran	Member	


Member-Secretary, SEAC


Chairman, SEAC

Minutes of the 98th SEAC Meeting held on 28th November 2017

2	Dr. A. Navaneetha Gopalakrishnan	Member	
3	Dr.K.Valivittan	Member	
4	Dr.Indumathi M. Nambi	Member	
5	Dr. G. S. Vijayalakshmi	Member	
6	Dr. M. Jayaprakash	Member	
7	Shri V. Sivasubramanian	Member	
8	Shri V. Shanmugasundaram	Member	
9	Shri B. Sugirtharaj Koilpillai	Member	
10	Shri. P. Balamadeswaran	Co-opt Member	
11	Shri. M.S. Jayaram	Co-opt Member	


Member-Secretary, SEAC


Chairman, SEAC