

Minutes of the 96th SEAC Meeting held on 31st October 2017







| | |
|--|---|
| <p>96-11</p> <p>F. 6430/2017</p> | <p>Proposed expansion of Steel Melting Plant and Rolling Mill for the production of 76,000 TPA of Re-rolled products/structurals and 83,000 TPA of MS Billets by M/s. Kanishk Steel Industries Limited located at Plot No. B 27, SICOT Industrial Complex, Peddikuppam Village, Gummidipoondi Taluk, Tiruvallur District – Category B1 & Schedule Item No. 3(a) – Metallurgical Industries (Ferrous & Non - Ferrous) of EIA Notification, 2006 – ToR to be issued - Regarding</p> |
| | <p>The proponent, M/s. Kanishk Steel Industries Limited has applied for ToR for the Proposed expansion of Steel Melting Plant and Rolling Mill for the production of 76,000 TPA of Re-rolled products/structurals and 83,000 TPA of MS Billets located at Plot No. B 27, SICOT Industrial Complex, Peddikuppam Village, Gummidipoondi Taluk, Tiruvallur District on 03.08.2017.</p> <p>The project proposal was placed in the 96th meeting of the SEAC held on 31.10.2017. The proponent made a presentation on the proposed expansion. The salient features of the expansion is as follows:</p> <ol style="list-style-type: none"> 1. At present 54000 TPA of re-rolled products / structurals, 42000 TPA of MS Ingots and 2160 TPA of MIS rolls are produced from MS scrap. 2. The proposed expansion is to produce 76000 TPA of re-rolled products and 83000 TPA of MS billets by including additional 12T/heat furnace, 15T CCM and removing reheating furnace which uses imported coal as source. 3. The environmental implications of the proposed expansion are as follows: <ol style="list-style-type: none"> i. More Air emissions because of more scrap used. ii. More industrial effluents because of more water usage. iii. More slag because of more scrap usage. <p>The SEAC decided to recommend the proposal for the grant of Terms of References (ToR) (Annexure) to SEIAA with Public Hearing. The proponent should furnish the details/particulars in respect of the following additional ToR in the EIA report, in addition to the standard ToR:</p> <ol style="list-style-type: none"> 1. The Environmental pollution control measures proposed to deal with increased Air pollution, effluent generation and slag generation. 2. Even though the industry has been there for 30 long years, no adequate green belt has been developed. The proponent is directed to submit a detailed report on the present green belt developed including number of trees with age, area covered and species. In addition, a detailed proposal for green belt development should be submitted along with EIA. Green belt should be |


Member-Secretary, SEAC


Chairman, SEAC

Minutes of the 96th SEAC Meeting held on 31st October 2017

| | |
|--|--|
| | <p>established along the boundaries to neutralize pollutants. Hence ever green trees with good foliage and broad leaves should be planted. Trees like Teak, Coconut, Delonix regia, Rain tree may be avoided. Trees like Neem, Poovarasu, Magilam, Ficus retusa, Ficus religiosa, Mahogany, Pungan may be planted as per norms.</p> <p>3. Regarding CSR activities, the proponent is instructed to submit the details of activities so far carried out with copies of the receipts. They should concentrate more on infrastructure facilities useful to the local community. Detailed proposal shall be submitted.</p> |
|--|--|

| S.No | Name | Designation | Signature |
|------|----------------------------------|---------------|---|
| 1 | Dr. K. Thanasekaran | Member |  |
| 2 | Dr. A. Navaneetha Gopalakrishnan | Member | |
| 3 | Dr.K.Valivittan | Member |  |
| 4 | Dr.Indumathi M. Nambi | Member | |
| 5 | Dr. G. S. Vijayalakshmi | Member |  |
| 6 | Dr. M. Jayaprakash | Member |  |
| 7 | Shri V. Sivasubramanian | Member | |
| 8 | Shri V. Shanmugasundaram | Member |  |
| 9 | Shri B. Sugirtharaj Koilpillai | Member |  |
| 10 | Shri. P. Balamadeswaran | Co-opt Member | |
| 11 | Shri. M.S. Jayaram | Co-opt Member | |


Member-Secretary, SEAC


Chairman, SEAC

ANNEXURE

STANDARD TERMS OF REFERENCE (TOR) FOR EIA/EMP REPORT FOR PROJECTS/ACTIVITIES REQUIRING ENVIRONMENT CLEARANCE

3(a): STANDARD TERMS OF REFERENCE FOR CONDUCTING ENVIRONMENT IMPACT ASSESSMENT STUDY FOR METALLURGICAL INDUSTRIES (FERROUS & NON FERROUS) PROJECTS AND INFORMATION TO BE INCLUDED IN EIA/EMP REPORT

A. STANDARD TERMS OF REFERENCE (TOR)

- 1) Executive Summary
- 2) Introduction
 - i. Details of the EIA Consultant including NABET accreditation
 - ii. Information about the project proponent
 - iii. Importance and benefits of the project
- 3) Project Description
 - i. Cost of project and time of completion.
 - ii. Products with capacities for the proposed project.
 - iii. If expansion project, details of existing products with capacities and whether adequate land is available for expansion, reference of earlier EC if any.
 - iv. List of raw materials required and their source along with mode of transportation.
 - v. Other chemicals and materials required with quantities and storage capacities
 - vi. Details of Emission, effluents, hazardous waste generation and their management.
 - vii. Requirement of water, power, with source of supply, status of approval, water balance diagram, man-power requirement (regular and contract)
 - viii. Process description along with major equipments and machineries, process flow sheet (quantative) from raw material to products to be provided
 - ix. Hazard identification and details of proposed safety systems.
 - x. Expansion/modernization proposals:
 - a. Copy of all the Environmental Clearance(s) including Amendments thereto obtained for the project from MOEF/SEIAA shall be attached as an Annexure. A certified copy of the latest Monitoring Report of the Regional Office of the Ministry of Environment and Forests as per circular dated 30th May, 2012 on the status of compliance of conditions stipulated in all the existing environmental


MEMBER SECRETARY,
SEAC


CHAIRMAN,
SEAC

clearances including Amendments shall be provided. In addition, status of compliance of Consent to Operate for the ongoing Iexisting operation of the project from SPCB shall be attached with the EIA-EMP report.

- b. In case the existing project has not obtained environmental clearance, reasons for not taking EC under the provisions of the EIA Notification 1994 and/or EIA Notification 2006 shall be provided. Copies of Consent to Establish/No Objection Certificate and Consent to Operate (in case of units operating prior to EIA Notification 2006, CTE and CTO of FY 2005-2006) obtained from the SPCB shall be submitted. Further, compliance report to the conditions of consents from the SPCB shall be submitted.

4) Site Details

- i. Location of the project site covering village, Taluka/Tehsil, District and State, Justification for selecting the site, whether other sites were considered.
- ii. A toposheet of the study area of radius of 10km and site location on 1:50,000/1:25,000 scale on an A3/A2 sheet. (including all eco-sensitive areas and environmentally sensitive places)
- iii. Details w.r.t. option analysis for selection of site
- iv. Co-ordinates (lat-long) of all four corners of the site.
- v. Google map-Earth downloaded of the project site.
- vi. Layout maps indicating existing unit as well as proposed unit indicating storage area, plant area, greenbelt area, utilities etc. If located within an Industrial area/Estate/Complex, layout of Industrial Area indicating location of unit within the Industrial area/Estate.
- vii. Photographs of the proposed and existing (if applicable) plant site. If existing, show photographs of plantation/greenbelt, in particular.
- viii. Landuse break-up of total land of the project site (identified and acquired), government/ private - agricultural, forest, wasteland, water bodies, settlements, etc shall be included. (not required for industrial area)
- ix. A list of major industries with name and type within study area (10km radius) shall be incorporated. Land use details of the study area
- x. Geological features and Geo-hydrological status of the study area shall be included.
- xi. Details of Drainage of the project upto 5km radius of study area. If the site is within 1 km radius of any major river, peak and lean season river discharge as well as flood occurrence frequency based on peak rainfall data of the past 30 years. Details of Flood Level of the project site and maximum Flood Level of the river shall also be provided. (mega green field projects)


MEMBER SECRETARY,
SEAC


CHAIRMAN,
SEAC

- xii. Status of acquisition of land. If acquisition is not complete, stage of the acquisition process and expected time of complete possession of the land.
 - xiii. R&R details in respect of land in line with state Government policy
- 5) Forest and wildlife related issues (if applicable):
- i. Permission and approval for the use of forest land (forestry clearance), if any, and recommendations of the State Forest Department. (if applicable)
 - ii. Landuse map based on High resolution satellite imagery (GPS) of the proposed site delineating the forestland (in case of projects involving forest land more than 40 ha)
 - iii. Status of Application submitted for obtaining the stage I forestry clearance along with latest status shall be submitted.
 - iv. The projects to be located within 10 km of the National Parks, Sanctuaries, Biosphere Reserves, Migratory Corridors of Wild Animals, the project proponent shall submit the map duly authenticated by Chief Wildlife Warden showing these features vis-à-vis the project location and the recommendations or comments of the Chief Wildlife Warden-thereon
 - v. Wildlife Conservation Plan duly authenticated by the Chief Wildlife Warden of the State Government for conservation of Schedule I fauna, if any exists in the study area
 - vi. Copy of application submitted for clearance under the Wildlife (Protection) Act, 1972, to the Standing Committee of the National Board for Wildlife
- 6) Environmental Status
- i. Determination of atmospheric inversion level at the project site and site-specific micro-meteorological data using temperature, relative humidity, hourly wind speed and direction and rainfall.
 - ii. AAQ data (except monsoon) at 8 locations for PM10, PM2.5, SO2, NOX, CO and other parameters relevant to the project shall be collected. The monitoring stations shall be based CPCB guidelines and take into account the pre-dominant wind direction, population zone and sensitive receptors including reserved forests.
 - iii. Raw data of all AAQ measurement for 12 weeks of all stations as per frequency given in the NAQQM Notification of Nov. 2009 along with - min., max., average and 98% values for each of the AAQ parameters from data of all AAQ stations should be provided as an annexure to the EIA Report.
 - iv. Surface water quality of nearby River (100m upstream and downstream of discharge point) and other surface drains at eight locations as per CPCB/MoEF&CC guidelines.


MEMBER SECRETARY,
SEAC


CHAIRMAN,
SEAC

- v. Whether the site falls near to polluted stretch of river identified by the CPCB/MoEF&CC, if yes give details.
- vi. Ground water monitoring at minimum at 8 locations shall be included.
- vii. Noise levels monitoring at 8 locations within the study area.
- viii. Soil Characteristic as per CPCB guidelines.
- ix. Traffic study of the area, type of vehicles, frequency of vehicles for transportation of materials, additional traffic due to proposed project, parking arrangement etc.
- x. Detailed description of flora and fauna (terrestrial and aquatic) existing in the study area shall be given with special reference to rare, endemic and endangered species. If Schedule-I fauna are found within the study area, a Wildlife Conservation Plan shall be prepared and furnished.
- xi. Socio-economic status of the study area.

7) Impact and Environment Management Plan

- i. Assessment of ground level concentration of pollutants from the stack emission based on site-specific meteorological features. In case the project is located on a hilly terrain, the AQIP Modelling shall be done using inputs of the specific terrain characteristics for determining the potential impacts of the project on the AAQ. Cumulative impact of all sources of emissions (including transportation) on the AAQ of the area shall be assessed. Details of the model used and the input data used for modelling shall also be provided. The air quality contours shall be plotted on a location map showing the location of project site, habitation nearby, sensitive receptors, if any.
- ii. Water Quality modelling - in case of discharge in water body
- iii. Impact of the transport of the raw materials and end products on the surrounding environment shall be assessed and provided. In this regard, options for transport of raw materials and finished products and wastes (large quantities) by rail or rail-cum road transport or conveyor-cum-rail transport shall be examined.
- iv. A note on treatment of wastewater from different plant operations, extent recycled and reused for different purposes shall be included. Complete scheme of effluent treatment. Characteristics of untreated and treated effluent to meet the prescribed standards of discharge under E(P) Rules.
- v. Details of stack emission and action plan for control of emissions to meet standards.
- vi. Measures for fugitive emission control
- vii. Details of hazardous waste generation and their storage, utilization and management.


MEMBER SECRETARY,
SEAC


CHAIRMAN,
SEAC

Copies of MOU regarding utilization of solid and hazardous waste in cement plant shall also be included. EMP shall include the concept of waste-minimization, recycle/reuse/recover techniques, Energy conservation, and natural resource conservation.

- viii. Proper utilization of fly ash shall be ensured as per Fly Ash Notification, 2009. A detailed plan of action shall be provided.
 - ix. Action plan for the green belt development plan in 33 % area i.e. land with not less than 1,500 trees per ha. Giving details of species, width of plantation, planning schedule etc. shall be included. The green belt shall be around the project boundary and a scheme for greening of the roads used for the project shall also be incorporated.
 - x. Action plan for rainwater harvesting measures at plant site shall be submitted to harvest rainwater from the roof tops and storm water drains to recharge the ground water and also to use for the various activities at the project site to conserve fresh water and reduce the water requirement from other sources.
 - xi. Total capital cost and recurring cost/annum for environmental pollution control measures shall be included.
 - xii. Action plan for post-project environmental monitoring shall be submitted.
 - xiii. Onsite and Offsite Disaster (natural and Man-made) Preparedness and Emergency Management Plan including Risk Assessment and damage control. Disaster management plan should be linked with District Disaster Management Plan.
- 8) Occupational health
- i. Plan and fund allocation to ensure the occupational health & safety of all contract and casual workers
 - ii. Details of exposure specific health status evaluation of worker. If the workers' health is being evaluated by pre designed format, chest x rays, Audiometry, Spirometry, Vision testing (Far & Near vision, colour vision and any other ocular defect) ECG, during pre placement and periodical examinations give the details of the same. Details regarding last month analyzed data of above mentioned parameters as per age, sex, duration of exposure and department wise.
 - iii. Details of existing Occupational & Safety Hazards. What are the exposure levels of hazards and whether they are within Permissible Exposure level (PEL). If these are not within PEL, what measures the company has adopted to keep them within PEL so that health of the workers can be preserved,


MEMBER SECRETARY,
SEAC


CHAIRMAN,
SEAC

- iv. Annual report of health status of workers with special reference to Occupational Health and Safety.
- 9) Corporate Environment Policy
- i. Does the company have a well laid down Environment Policy approved by its Board of Directors? If so, it may be detailed in the EIA report.
 - ii. Does the Environment Policy prescribe for standard operating process / procedures to bring into focus any infringement / deviation / violation of the environmental or forest norms / conditions? If so, it may be detailed in the EIA.
 - iii. What is the hierarchical system or Administrative order of the company to deal with the environmental issues and for ensuring compliance with the environmental clearance conditions? Details of this system may be given.
 - iv. Does the company have system of reporting of non compliances / violations of environmental norms to the Board of Directors of the company and / or shareholders or stakeholders at large? This reporting mechanism shall be detailed in the EIA report
- 10) Details regarding infrastructure facilities such as sanitation, fuel, restroom etc. to be provided to the labour force during construction as well as to the casual workers including truck drivers during operation phase.
- 11) Enterprise Social Commitment (ESC)
- i. Adequate funds (at least 2.5 % of the project cost) shall be earmarked towards the Enterprise Social Commitment based on Public Hearing issues and item-wise details along with time bound action plan shall be included. Socio-economic development activities need to be elaborated upon.
- 12) Any litigation pending against the project and/or any direction/order passed by any Court of Law against the project, if so, details thereof shall also be included. Has the unit received any notice under the Section 5 of Environment (Protection) Act, 1986 or relevant Sections of Air and Water Acts? If so, details thereof and compliance/ATR to the notice(s) and present status of the case.
- 13) A tabular chart with index for point wise compliance of above TOR.

B. SPECIFIC TERMS OF REFERENCE FOR EIA STUDIES FOR METALLURGICAL INDUSTRIES (FERROUS & NON FERROUS)

- 1) Complete process flow diagram describing each unit, its processes and operations, along with material and energy inputs & outputs (material and energy balance).


MEMBER SECRETARY,
SEAC


CHAIRMAN,
SEAC

- 2) Details on blast furnace/ open hearth furnace/ basic oxygen furnace/ladle refining, casting and rolling plants etc.
- 3) Details on installation/activation of opacity meters with recording with proper calibration system
- 4) Details on toxic metals including mercury, arsenic and fluoride emissions
- 5) Details on stack height requirement for integrated steel
- 6) Details on ash disposal and management -Non-ferrous metal
- 7) Complete process flow diagram describing production of lead/zinc/copper/ aluminium, etc.
- 8) Raw materials substitution or elimination
- 9) Details on smelting, thermal refining, melting, slag fuming, and Waelz kiln operation
- 10) Details on Holding and de-gassing of molten metal from primary and secondary aluminum, materials pre-treatment, and from melting and smelting of secondary aluminium
- 11) Details on solvent recycling
- 12) Details on precious metals recovery
- 13) Details on composition, generation and utilization of waste/fuel gases from coke oven plant and their utilization.
- 14) Details on toxic metal content in the waste material and its composition and end use (particularly of slag).
- 15) Trace metals Mercury, arsenic and fluoride emissions in the raw material.
- 16) Trace metals in waste material especially slag.
- 17) Plan for trace metal recovery
- 18) Trace metals in water

C. ADDITIONAL TOR FOR INTEGRATED STEEL PLANT

- 1) Iron ore/coal linkage documents along with the status of environmental clearance of iron ore and coal mines.
- 2) Quantum of production of coal and iron ore from coal & iron ore mines and the project they cater to. Mode of transportation to the plant and its impact
- 3) For Large ISPs, a 3-D view i.e. DEM (Digital Elevation Model) for the area in 10 km radius from the proposal site. MRL details of project site and RL of nearby sources of water shall be indicated.
- 4) Recent land-use map based on satellite imagery. High-resolution satellite image


MEMBER SECRETARY,
SEAC


CHAIRMAN,
SEAC

data having 1m-5m spatial resolution like quickbird, Ikonos, IRS P-6 pan sharpened etc. for the 10 Km radius area from proposed site. The same shall be used for land used/land-cover mapping of the area.

- 5) Respirable Suspended particulate matter (RSPM) present in the ambient air must be analysed for source analysis - natural dust/RSPM generated from plant operations (trace elements). The RSPM shall also be analysed for presence of poly-aromatic hydrocarbons (PAH), i.e. Benzene soluble fraction, where applicable. Chemical characterization of RSPM and incorporating of RSPM data.
- 6) All stock piles will have to be on top of a stable liner to avoid leaching of materials to ground water.
- 7) Plan for the implementation of the recommendations made for the steel plants in the CREP guidelines.
- 8) Plan for slag utilization
- 9) Plan for utilization of energy in off gases (coke oven, blast furnace)
- 10) System of coke quenching adopted with justification.


MEMBER SECRETARY,
SEAC


CHAIRMAN,
SEAC