

STATE LEVEL EXPERT APPRAISAL COMMITTEE (SEAC)

Ref. No- 400

Patna- 23, Date- 14/11/2016.

To,


1. **Dr. Ashok Kumar Ghosh,**
Professor and HoD, Research Centre
Mahavir Cancer Research Institute and Research Centre, Patna,
2. **Dr. Nupur Bose,**
Associate Professor, Department of Geography,
A.N. College, Patna Boring Road, Patna-800013.
3. **Shri Vijay Kumar Sinha,**
"Prasad Bhawan", R.K. Path, Pirmohani,
Kadamkuan, Patna-800003.
4. **Dr. Kamesh Kumar,**
Professor of Economics and Professor-in-Charge of MBA,
A.N. College, Patna Boring Road, Patna-800013.
5. **Dr. Jitendra Singh,**
Retired Vice-Chancellor, 'BRAJ', Behind Post Office,
L.B. Shastri Nagar, Patna-800023.
6. **Shri Shatrunjay Kumar Singh,**
Professor of Botany, Department of Environment and Water Management,
A.N. College, Patna Boring Road, Patna-800013.
7. **Dr. Nityanand Singh Maurya,**
Department of Civil Engineering,
National Institute of Technology, Patna-800005.
8. **Prof. Chandan Bhar,**
Department of Management Studies, Indian School of Mines,
Dhanbad-826004.
9. **Dr. Ram Madhab Bhattacharjee,**
Associate Professor, Department of Mining Engineering,
Indian School of Mines, Dhanbad-826004, Jharkhand.

Sub :- Regarding SEAC meeting held on 19.11.2016 at 10.30 A.M. in Bihar State Pollution Control Board, Pariwesh Bhawan, Patliputra Industrial Area, Patliputra, Patna.

Sir,

A meeting of SEAC meeting is proposed on 19.11.2016 at 10.30 A.M. in the, Bihar State Pollution Control Board, Pariwesh Bhawan, Patliputra Industrial Area, Patliputra, Patna.

You are requested to make it convenient to attend the meeting. The Agenda of the meeting is enclosed herewith.


14/11/16
(Sri. S. Chandrasekar)
Secretary, SEAC

AGENDA


Meeting Dated 19.11.2016 (Saturday)

ToR

1. Expansion of Clinker Capacity of Existing Bihar Cement Plant from 3.6 to 4.5 Million TPA Cement (OPC, PPC, PSC & SSC & Wall Putty) and installation of a New Bihar Cement Plant of 5.5 Million TPA Cement (OPC, PPC, PSC & SSC & Wall Putty) at Plot No. NS - 24, NS - 29 & NS - 28(P), Aurangabad Industrial Growth Center (BIADA), District - Aurangabad (Bihar) is proposed by M/s Shree Cement Ltd. **(Proposal No. - SIA/3(b)/336/16)**
2. 5 MLD Common Effluent Treatment Plant, Bela Industrial Area, Tehsil- Mushari, District- Muzaffarpur **(Proposal No. - SIA/7(h)/337/16)**
3. 2 MLD Common Effluent Treatment Plant, Patliputra Industrial Area, Tehsil- Patna Rural, District- Patna, Bihar, Pin - 800 013. **(Proposal No. - SIA/7(h)/338/16).**
4. 2 MLD Common Effluent Treatment Plant, Fatuha Industrial Area, Tehsil- Fatuha, District- Patna, Bihar, Pin - 803 201. **(Proposal No. - SIA/7(h)/339/16).**
5. 6 MLD Common Effluent Treatment Plant, Hajipur Industrial Area, Hajipur Nagar Parishad, Tehsil- Hajipur, District- Vaishali, Bihar, Pin - 844 101 **(Proposal No. - SIA/7(h)/340/16).**
6. 1 MLD Common Effluent Treatment Plant, Barari Industrial Area, Tehsil- Goradih, District- Bhagalpur, Bihar, Pin - 802 003 **(Proposal No. - SIA/7(h)/341/16).**
7. New Sand Mining Projects for ToR (List attached) as Annexure- I.

E.C.

8. Stone Mining Project. (For Final EIA - List Attached) as Annexure - II.
9. Sand Mining Project for E.C. (List attached) as Annexure - III.
10. Sand Mining Project (Under Compliance - List Attached) as Annexure - IV.
11. Construction Projects (Under Site Visit – List attached) as Annexure - V.



(Sri. S. Chandrasekar)
Secretary, SEAC

New Sand Mining Projects

Annexure - I

District Name:- Nalanda.

Sl. No.	Proposal Sl. No.	Proposal Details with Address	Mining Location	District	Area (Acre/hectare)	Date of Receiving	Thana No.	Khata No.	Khesra No.	Name of Ghat
1.	SIA/1(a)/344/16	Nalanda Sand Blocks (Block II of Strech I) Mining Project	Vill- Patoriya, Tehsil- Biharsharif, Dist- Nalanda	Nalanda	Total Area- 25.08 hect				Plot No.- 1134, 35, 36, 1143, 1147, 1150, 51, 52, 53, 54, 55, 56, 57, 1165, 66, 67, 68, 69, 70, 71, 72, 73, 74, 1181, 82, 1183, 1184, 1187, 88, 1190, 1196	Parmanand Pur Ghat
2.	SIA/1(a)/345/16	Nalanda Sand Blocks (Block I of Strech I) Mining Project	Vill- Katona, Tehsil- Rajgir, Dist- Nalanda	Nalanda	Total Area- 26.99 hect				Plot No.- 3100, 3105, 3106, 3107, 3108, 3109, 3110, 3111, 3163	Satauaa Ghat




District Name:- Banka.

Sl. No.	Proposal Sl. No.	Proposal Details with Address	Mining Location	District	Area (Acre/hectare)	Date of Receiving	Thana No.	Khata No.	Khesra No.	Name of Ghat
1.	SIA/1(a)/346/16	Banka Sand Blocks (Stretch I Block 1 & 2) Mining Project	Vill- Majhoni, Patwe Bhorwa, Tehsil- Amarpur, Dist- Banka	Banka	Total Area - 46.00 hect				Plot No.- 1 (Block-1) Plot No.- 326 (Block-2)	Majhoni Ghat
2.	SIA/1(a)/347/16	Banka Sand Blocks (Block 16 & 17 of Strech-I) Mining Project	Vill- Kunani, Jogipahadi, Tehsil- Banka, Dist- Banka	Banka	Total Area - 32.6 hect				Block-16 & Block-17	Kunani Ghat
3.	SIA/1(a)/348/16	Banka Sand Blocks (Strech-I Block 5) Mining Project	Vill- Kanka, Tehsil- Banka, Dist- Banka	Banka	Total Area - 29.0 hect				Plot No. 1439/521	Rajpur/ Kakna Ghat

Stone Mining Projects (For Final EIA)

Annexure - II

Sl. No.	Proposal No.	Name of Project	Proposal Details with Address	District	Area (Acre/hectare)	Date of Receiving	Block No.	Khata No.	Khesra No.
1.	SIA/1(a)/342/16	Mirzapur Stone Mining project	Sainik Foods pvt. Ltd. (Ajay Rastogi), vill-Mirzapur	Gaya	5.06 hectare	08-06-15	Block No.- 01		02
2.	SIA/1(a)/349/16	Gere Block No.- 04, Stone Mining Project	Vill- Gere, Tehsil- Manpur, Dist- Gaya	Gaya	5.06 hectare	09-11-16	Block No.-04		1294



Sand Mining Projects

Annexure – III.

District Name:- Munger.

Sl. No.	Proposal Sl. No.	Proposal Details with Address	Mining Location	District	Area (Acre/hectare)	Date of Receiving
1.	SIA/1(a)/350/16	Thaibai (1.8 ha.), khauha (1.3ha.), maniya (11.7 ha.) And ranadhi (8.3 ha.) Ghats of badhua river tehsil tarapur and sangrampur district munger, bihar m.l. area 23.10 ha.,	Tehsil tarapur and sangrampur district munger	Munger	23.10 HA	14-11-16
2.	SIA/1(a)/351/16	"MARWA GHAT ON BADHUA RIVER"	Tehsil sangrampur, district munger	Munger	5.40 Ha	14-11-16
3.	SIA/1(a)/352/16	Balu/Sand Mining at Tarapur and Bighma Ghats of Badhua River Tehsil Tarapur District munger Bihar Lease area 11.30 Ha	Tehsil Tarapur District munger	Munger	11.30 Ha	14-11-16
4.	SIA/1(a)/353/16	Tulsipur 1 2 ghat of mahaniriver tehsil tetiha bambor, district munger, bihar m.l. area 7.45 ha	Tehsil tetiha bambor, district munger	Munger	AREA 7.45 HA	14-11-16
5.	SIA/1(a)/354/16	Kumarshar ghat of badhua river tehsil sangrampur, district munger, bihar m.l. area 10.54 ha	tehsil sangrampur, district munger	Munger	10.54 ha	14-11-16

Sand Mining Projects (Under Compliance)

Annexure - IV

District Name:- Muzaffarpur.

Sl. No.	Proposal Sl. No.	Proposal Details with Address	Mining Location	District	Area (Acre/hectare)	Date of Receiving	Thana No.	Khata No.	Khesra No.	Name of Ghat		
6.	SIA/1(a)/297/16	Balu Ghat, Lakri Dahahi, Jagarnath Mishra Nagar & Bhagwantipur Ghat Sand Mining Project on River Burhi Gandak	Vill-Balu Ghat, Lakhri Dhahi, Jagarnath Mishra Nagar & Bhagwatipur, Tehsil- Musahari, Dist- Muzaffarpur	Muzaffarpur	10.01 Ha	18-04-16	Block No- 13,- 669, Block No- 14, -669, Block No- 15, -476, Block No- 17, -671	Block No- 13, 42, 59, 16, 87, 103, 63, 17, 23, 103, 10, 65, 73, 19	Block No- 13, 425, 425, 426, 427, 555, 558, 570, 556, 557, 571, 569, 558, 558, 573, 575, 565, 566, 574, 574	Block No- 14, 1986, 20, 19, 11, 110, 55	Block No- 14, 428, 429, 432, 433, 453, 476, 489, 490, 491, 492, 495, 496, 497, 498, 501, 502, 503, 451, 499, 500	Balu Ghat, Lakri Dhahi, Jagarnath Mishra Nagar, Bhagwatipur

Sl. No.	Proposal Sl. No.	Proposal Details with Address	Mining Location	District	Area (Acre/hectare)	Date of Receiving	Thana No.	Khata No.	Khesra No.	Name of Ghat

Block No-15,
54, 55, 56,
57, 58, 59,
60, 61
Block No-17,
276, 298,
300, 302,
303, 307,
308, 309,
278, 291,
301, 304,
305, 306,
285

District Name:- Banka.

Sl. No.	Proposal Sl. No.	Proposal Details with Address	Mining Location	District	Area (Acre/hectare)	Date of Receiving	Thana No.	Khata No.	Khesra No.	Name of Ghat
1.	SIA/1(a)/328/16	Sand Mining Project on Chandan river of District-Banka, State- Bihar	Vill- Baisa, Tehsil-Banka, Dist- Banka	Banka	Total Area - 24 hectare	19-05-16	88	61	01	Baisa Ghat

Construction Projects (Under Site Visit)

Annexure - V

District Name:- Patna.

Proposal Sl. No.	Proposal Details with Address	Mining Location	District	Area (Acre/hectare)	Date of Receiving	Thana No.	Khata No.	Khesra No.
SIA/8(a)/333/16	Residential Building Project of Majestic Construction & Developers Pvt. Ltd., Village - Danapur, Tehsil - Patna rural, District - Patna, State - Bihar	Village - Danapur, Tehsil - Patna rural, District - Patna, State - Bihar	Patna	Total Plot Area - 13,021.44 Sq. M Total Built-up Area - 32,532.40 Sq. M	12-08-16	Thana No.- 21,	Khata No.- 236, 255, 256, 278, 282	Plot No- 893, 894, 895, 896 (P) & 897, Tauzi No.- 5399, 5400,
SIA/8(a)/334/16	GEN - X LANDMARK Developers:- GEN X Infra Homes Pvt. Ltd., At.- Jalalpur, Danapur, Patna	Village - Jalalpur, Tehsil - Danapur - cum - Khagual, District - Patna, State - Bihar	Patna	Total Plot Area - 9,321.31 Sq. M Total Built-up Area - 23,290.33 Sq. M	12-08-16	Thana No.- 22,	Khata No.- 92, 79	Plot No-39 (P), 112 (P), 113 (P), Tauzi No.- 2519, 5519, 5520