

**Minutes of the 167<sup>th</sup> meeting of State Environment Impact Assessment Authority (SEIAA), Odisha, held on  
30.12.2016, 03.01.2017 & 04.01.2017 at 11.00 a.m.**

The 167<sup>th</sup> meeting of the SEIAA, Odisha was held under the Chairmanship of Shri S.C Mohanty, Chairman on dated 30.12.2016, 03.01.2017 & 04.01.2017 in the office chamber of the Chairman, SEIAA, Odisha.

**Members Present:**

1. Dr. S. P. Das, Member, SEIAA
2. Shri S.K.Sinha, Member Secretary, SEIAA

Discussions were held as per agenda circulated earlier and the following decisions were taken.

**1. 12 nos. of new Minor Mineral Projects received by SEIAA.**

Sl. No.	Date of receipt of the Proposal		File. No	Name of the Project	Category of proposal	District	Tahasil	Observations / Orders of SEIAA Meeting
	Online	Hard Copy						
	1	2						
1.	12-Nov-16	14.12.16	17740/ 1739- NCM/11- 2016	Gengutia Barada Sand Quarry (6.70 Ha) At Village-Gengutia & Barada, Tahasil-Dhenkanal Sadar, Dist-Dhenkanal of the Tahasildar Dhenkanal Sadar	Sand	Dhenkanal	Dhenkanal Sadar	Send to SEAC for appraisal. The quantum of annual production of sand is equal to the entire mineable reserve, which needs examination.
2.	17-Nov-16	13.12.16	10853/ 1746- NCM/11 -2016	Kankarei Sand Quarry (12.70 Acres Or 5.14 Ha) At Village-Kankarei, Tahasil-Chendipada, Dist-Angul of Sri Parasuram Sahu	Sand	Angul	Chendipada	Send to SEAC for appraisal.
3.	30-Nov-16	16.12.16	60762/ 1750- NCM/11- 2016	Singipur River Sand Mine(13.890 acres or 5.621 ha) at Village-Singipur , Tahasil-Paralakhemundi, Dist-Gajapati of Sri Balla Mohan	Sand	Gajapati	Paralakhemundi	Send to SEAC for appraisal.

Sl. No.	Date of receipt of the Proposal		File. No	Name of the Project	Category of proposal	District	Tahasil	Observations / Orders of SEIAA Meeting
	Online	Hard Copy						
	1	2						
				Rao				
4.	30-Nov-16	16.12.16	60767/1751-NCM/11-2016	Totagumada River Sand Mine(23.173 acres or 9.378 ha) at Village-Totagumada , Tahasil-Paralakhemundi,Dist-Gajapati of Sri Balla Mohan Rao.	Sand	Gajapati	Paralakhemundi	Send to SEAC for appraisal.
5.	09-Dec-16	15.12.16	17669/1756-NCM/12-2016	Kanaktora Sand Bed(13.00acre/5.261 Ha) At Village-Kanaktora,Tahasil-Lakhanpur,Dist-Jharsuguda of M/s Balaji Engicons Pvt. Ltd. (Sushil Kumar Agarwal.	Sand	Jharsuguda	Lakhanpur	Send to SEAC for appraisal.
6.	10-Dec-16	26.12.16	17960/1757-NCM/12-2016	Udaypur Sand Bed (13.00acre/5.261 Ha) At Village-Udaypur,Tahasil-Saharpada,Dist-Keonjhar of Sri Sabyasachi Singh	Sand	Keonjhar	Saharpada	Send to SEAC for appraisal.
7.	11-Dec-16	26.12.16	17967/1758-NCM/12-2016	Maudipa Sand Bed (13.00acre/5.261 Ha) At Village-Maudipa,Tahasil-Saharpada,Dist-Keonjhar of Sri Sabyasachi Singh	Sand	Keonjhar	Saharpada	Send to SEAC for appraisal.
8.	26-Dec-16	28.12.16	16135/1764-NCM/12-2016	Bheluapadar Sand Bed (15.00 Acres /5.018 Ha) At Village-Bheluapadar,Tahasil-Gaisilet,Dist-Bargarh of Sri Iswar Rohi Das	Sand	Bargarh	Gaisilet	Send to SEAC for appraisal.

Sl. No.	Date of receipt of the Proposal		File. No	Name of the Project	Category of proposal	District	Tahasil	Observations / Orders of SEIAA Meeting
	Online	Hard Copy						
	1	2						
9.	22-Apr-16	24.12.16	11081/1620-NCM/04-2016	Gudari River Sand Quarry Over an area of 12.50 acres or 5.058 Ha located at Village-Gudari, Tahasil-Gudari, Dist-Rayagada of Sri Niladri Behera	Sand	Rayagada	Gudari	Send to SEAC for appraisal.
10.	27-Apr-16	22.12.16	9640/1633-NCM/04-2016	Kolabira Sand Bed B over an area of 12.50 Acres located at Village- Kolabira, Tahasil - Kolabira, District -Jharsuguda of Sri Rudra Mahapatra,	Sand	Jharsuguda	Kolabira	Send to SEAC for appraisal.
11.	11-May-16	12.12.16	9692/1665-NCM/05-2016	Sodamal Sand Bed-D Over lease area of 12.50 acres/5.058 ha located at Village- Sodamal, Tahasil- Kolabira, District- Jharsuguda of Sri Rudra Mahapatra.	Sand	Jharsuguda	Kolabira	Send to SEAC for appraisal.
12.	27-Dec-16	29.12.16	9692/1766-NCM/12-2016	Paika Madhakhola Decorative Stone Quarry over an area of 6.345 ha. at village Paika Madhakhola, Tahasil Muniguda in the district of Rayagada of Sri Hemanta Kumar Rout.	Decorative Stone	Rayagada	Muniguda	Send to SEAC for appraisal.

## 2. 2 nos. of new Category B proposals received by SEIAA.

Sl. No.	Date of receipt of the Proposal		File. No	Name of the Project	Category of proposal	District	Tahasil	Observations / Orders of SEIAA Meeting
	Online	Hard Copy						
	1	2						
1.	19.11.16	14.12.16	17788/16-MIS/11-2016	Proposal for Sambalpur Solidwaste Municipality, Land fill site of Cluster-A, Sambalpur ULBS Comprising Sambalpur Town, Hirakud NAC, Burla NAC & Adjoining villages	Industry	Sambalpur	Sambalpur	The proposal be transmitted to SEAC for appraisal. The PP may be intimated that he may be required to make a presentation before the Authority on a date to be fixed after the Appraisal report is received from SEAC.
2.	14-Sep-16	13.12.16	17303/15-IND2/09-2016	Proposal for environmental clearance of capacity expansion of paradeep Installation at Bharat Petroleum Corporation limited, Paradeep, Dist-Jagatsinghpur, Odisha. 1x100 klx200 kl Ethanol and 1x858 Biodiesel Tanks.	Industry	Jagatsinghpur	Jagatsinghpur	Send to SEAC for appraisal.

## 3. Consideration of Old proposals.

Sl. No.	Date of receipt of the Proposal		File.No	Name of the Project	Category of proposal	District	Tahasil	Recommendation of SEAC	Observations / Orders of SEIAA Meeting
	Online	Hard Copy							
	1	2							
1.	Nil	17.12.16	SEIAA/25-10	Proposal for construction of group housing project "Vipul Gardens" at Mouza Shankarpur, Bhubaneswar of M/s Vipul Limited.	Construction	Khordha	Bhubaneswar	Earlier EC was issued by SEIAA vide letter no. 581 dated 04.12.2010. The proponent has requested for amendment of EC letter as	The violation of EC condition may be reported to State Govt. for

Sl. No.	Date of receipt of the Proposal		File.No	Name of the Project	Category of proposal	District	Tahasil	Recommendation of SEAC	Observations / Orders of SEIAA Meeting
	Online	Hard Copy							
	1	2							
								<p>2B+G+14 floors instead written as B+G+14 and the proponent has submitted that there was a typological error.</p> <p><b>Present Status:</b> The proposal was placed in the 165<sup>th</sup> meeting of SEIAA and it was decided that the inspection report dated 29.09.16 of MoEF Regional Office points out violation as two basements are constructed in place of one for which EC was accorded. A letter may be addressed to the PP pointing out the violation, and asking him to so cause why legal action will not be taken. Now the PP has submitted their reply.</p>	taking legal action mandated under section 15 and section 19 of the EP Act. Written commitment has to be furnished by the PP, as said down in the OM of MoEF&CC dated 12.12.12.
2.	03-Nov-16	20.12.16	17822/18-IND/11-2016	Enhancement of production capacity from 0.5 mtpa to 1.5 of Cement Grinding Unit at Village-Kachergaon, Dasmania,& Chandia, Tahasil-Danagadi, Dist-Jajpur of M/s Jajpur Cements Pvt. Ltd.	Industry	Jajpur	Danagadi	<p>Earlier the SEAC has granted TOR vide letter no. 747/SEAC-220 dated 27.12.2014. Now the Proponent has requested for amendment in the existing ToR prescribed by SEAC.</p>	Send to SEAC for appraisal of the proposal for revision of TOR.

Sl. No.	Date of receipt of the Proposal		File.No	Name of the Project	Category of proposal	District	Tahasil	Recommendation of SEAC	Observations / Orders of SEIAA Meeting
	Online	Hard Copy							
	1	2							
3.	Nil	17.12.16	87/11	Proposal of Katasahi & Kolharudukela Manganese Ore Mine of Sri S.N Paul for enhancement of production capacity of Manganese ore from 3000 TPA to 18000 TPA over an area of 9.7004 ha. at Katasahi and Kolharudukela in the district of Keonjhar.	Mining	Keonjhar		The SEAC in its meeting held on 02.05.2016 recommended for grant of EC with conditions as stipulated earlier. The proposal was placed in the 157 <sup>nd</sup> meeting of SEIAA and decided to let us ascertain from Director of mines, the status of working of this mine during the period of pendency of EC. EC for the entire period of lease or for 30 years whichever is less shall be granted if there is no violation of environmental law. Now the Director of Mines, Bhubaneswar has submitted a reply in this regard.	We may transmit the letter of Director, Mines to SEAC and seek their opinion on violation of environmental law, if any, in this case, such as by working the mine beyond expiry of the lease period.

**4. 7 nos. of Clarification / Information received by SEIAA from Tahasildar in response to the clarification sought by SEAC.**

Sl. No.	Date of receipt of the Proposal		File.No	Name of the Project	Category of proposal	District	Tahasil	SEAC/ SEIAA Recommendation	Observations/ Orders of SEIAA Meeting
	Online	Hard Copy							
	1	2							
1	14-Mar-16	13.12.16	10691/1533-NCM/03-2016	Tharkaspur Sand Quarry Over An Area Of 15.00 Acres / 6.07 Ha Located At Village -Tharkaspur, Tahasil- Jharsuguda, Dist-Jharsuguda of	Sand	Jharsuguda	Jharsuguda	The SEAC in its meeting held on 25.04.16 recommended to grant EC valid from the date of EC accorded upto the lease period.	Enclosing a copy of the modified checklist format, please ask the Tahasildar to furnish complete

Sl. No.	Date of receipt of the Proposal		File.No	Name of the Project	Category of proposal	District	Tahasil	SEAC/ Recommendation	SEIAA	Observations/ Orders of SEIAA Meeting
	Online	Hard Copy								
	1	2								
				Sri Ramesh Kumar Yadav				<b>Present Status:</b> The proposal was placed in the 151 <sup>st</sup> meeting of SEIAA and decided that the Distance of the nearest Sanctuary and distance of the nearest other mine have to be correctly reported by the Tahasildar. Now the Tahasildar has submitted the necessary clarification.		information on each item of the same.
2	06-Apr-16	01.12.16	52531/1568-NCM/04-2016	Kantarabali-I Stone Quarry Over An Area Of 9.915 Ha/24.50 Acres Located At Village-Kantarabali,Tahasil-Muniguda, Dist-Rayagada of Sri Arjit Gouda.	Stone	Rayagada	Muniguda	The SEAC in its meeting held on 25.04.16 decided to take decision on the proposal after receipt of the following clarification : 1.Form I signed by proponent states area of plot 631, khata no. 114, 7.30 acres which is in contradiction to area shown in checklist and mining plan which is 24.50 acres. 2.Khata no. /plot no. given in table 03 and table 04 of prefeasibility report is different needs to be clarified. 3.Greenbelt area proposed under 14 (b) of mining plan is 0.30 ha. which is very		The proposal be sent to SEAC for appraisal along with clarification etc received from the Tahasildar.

Sl. No.	Date of receipt of the Proposal		File.No	Name of the Project	Category of proposal	District	Tahasil	SEAC/ Recommendation	SEIAA	Observations/ Orders of SEIAA Meeting
	Online	Hard Copy								
	1	2								
3	4	5	6	7	8	9				
								less as lease area is of 9.915 ha. <b>Present Status:</b> The proposal was placed in the 158 <sup>th</sup> meeting of SEIAA and decided that the Tahasildar has to furnish reply to SEIAA letter no.1613 dt. 20.06.2016, giving the requisite clarification and submit checklist in revised format. Now the Tahasildar has submitted the necessary clarification.		
3	30-Aug-16	09.12.16	17035/1697-NCM/08-2016	Khandava Sand Bed Over An Area Of 44.357 Acres/17.951 Ha At Village- Khandava, Tehsil- Kashinagar, Dist-Gajapati, Odisha of Smt. S. Rohini.	Sand	Gajapati	Kashinagar	The proposal was placed in the 165 <sup>th</sup> meeting of SEIAA and it was decided that the Tahasildar may be asked to meet the query made vide our letter no. 1969 dated 08.09.16; and also clarify the reason for changing the checklist in respect of item no. 11. <b>Present Status:</b> Now the Tahasildar has submitted the necessary clarification.	Send to SEAC for appraisal.	



Sl. No.	Date of receipt of the Proposal		File.No	Name of the Project	Category of proposal	District	Tahasil	SEAC/ Recommendation	SEIAA	Observations/ Orders of SEIAA Meeting
	Online	Hard Copy								
	1	2								
3	4	5	6	7	8	9				
4	05-May-16	07.12.16	11380/1657-NCM /05-2016	Kamalanga Sand Quarry Over lease area of 12.50 acres /5.06 ha located at Village- Kamalanga, Tahasil-Odapada, District- Dhenkanal of Sri Bhimsen Swain.	Sand	Dhenkanal	Odapada	Now the Tahasildar has submitted the necessary clarification.		Send to SEAC for appraisal.
5	16-Jan-16	13.12.16	9067/1177-NCM/01-2016	Gurrajguda Sand Bed-over an area of 5.706 ha. At village Gurrajguda, Tahasil/Dist – Rayagada of Sri Durjan Ganta.	Sand	Rayagada	Rayagada	The SEAC in its meeting held on 04.02.16 recommended for EC for five years (up to 31.03.2020). However, EC is to be issued after receipt of a certificate from concerned Tahasildar that there is no other mine within 500 m from the periphery of the proposed mine lease area. <b>Present Status:</b> Now the Tahasildar has submitted the clarification.		EC granted on condition that when the other sand mine in the vicinity, namely Badaraising sand bed situated within 500 meters is leased out in future, both these sand mines have to be dealt with in the cluster approach for the purpose of getting E.C. Fresh applications have to be submitted for both these sand mines under cluster approach when it is proposed to lease out the

Sl. No.	Date of receipt of the Proposal		File.No	Name of the Project	Category of proposal	District	Tahasil	SEAC/ Recommendation	SEIAA	Observations/ Orders of SEIAA Meeting
	Online	Hard Copy								
	1	2								
										Badaraising sand bed".
6	11-Oct-16	19.12.16	59591/1718-NCM/10-2016	Dimirittadi Decorative Stone Mines Over Lease Area Of 13.60 Acres Or 5.505 Ha Located In Village Dimirittadi Under Dasapalla Tahasil Of Nayagarh District of M/s Chandeswari Granites.	Decorative Stone	Nayagarh	Dasapalla	The proposal was placed in the 164 <sup>th</sup> meeting of SEIAA and it was decided that the Mining Officer /PP may be asked to fill up the correct distance of nearest Sanctuary in the revised checklist. The distance of the Baisipalli Sanctuary from the project site is to be informed.  <b>Present Status:</b> Now the PP has submitted the necessary clarification.		Send to SEAC for appraisal.
7	24-Mar-16	22.12.16	9523/1562-NCM/03-2016	Samasingha and Sodamal Sand Bed A Over Lease Area Of 9.105 Ha/22.50 Acres Located At Village-Samasingha & Sodamal, Tahasil- Kolabira, District- Jharsuguda of Sri Rudra Mahapatra	Sand	Jharsuguda	Kolabira	The SEAC in its meeting held on 25.04.16 decided to take decision on the proposal after receipt of following. 1. Exact distance of the other mine to be mentioned and certificate from Tahasildar that there is no other mines within 500 meter from the periphery of the proposed mine lease area to be furnished. 2. As per enclosed toposheet, there appears to be bridge within the lease area.Exact		Report of the Tahasildar be sent to SEAC to enable them to make the appraisal.

Sl. No.	Date of receipt of the Proposal		File.No	Name of the Project	Category of proposal	District	Tahasil	SEAC/ Recommendation	SEIAA	Observations/ Orders of SEIAA Meeting
	Online	Hard Copy								
	1	2								
								distance of bridge to be informed by the concerned Tahasildar. The proposal was placed in the 151 <sup>st</sup> meeting of SEIAA and decided that the Information/ Certificate as specified by SEAC may be called for from the Tahasildar. <b>Present Status:</b> Now the Tahasildar has submitted the necessary clarification.		

**5. SEAC Proceedings held on 03.12.2016. (Minor Mineral Projects).**

Sl. No.	Date of receipt of the Proposal		File.No	Name of the Project	Category of proposal	District	Tahasil	SEAC/ Recommendation	SEIAA	Observations/ Orders of SEIAA Meeting
	Online	Hard Copy								
	1	2								
1	03-Oct-16	02.10.16	59223/1714-NCM/10-2016	Bajratundi Sand Bed Over Lease Area Of 14.00 Acres Or 5.67 Ha Located In Village Bajratundi Under Shamakhunta Tahasil Of Mayurbhanj District of Sri Laxmi Narayan Giri.	Sand	Mayurbhanj	Shamak hunta	The SEAC in its meeting held on 03.12.16 recommended to grant EC valid from the date of EC accorded upto the lease period.		EC granted coterminous with expiry of the lease period. Tahasildar is responsible for monitoring rigorous compliance of EC conditions.

Sl. No.	Date of receipt of the Proposal		File.No	Name of the Project	Category of proposal	District	Tahasil	SEAC/ Recommendation	SEIAA	Observations/ Orders of SEIAA Meeting
	Online	Hard Copy								
	1	2								
2	06-Oct-16	21.10.16	12540/1717-NCM/10-2016	Bhanpur Sand Quarry Over Lease Area Of 12.50 Acres Or 5.05 Ha Located In Village Bhanpur Under Narla Tahasil Of Kalahandi District of Sri Arjun Padhan.	Sand	Kalahandi	Narla	The SEAC in its meeting held on 03.12.16 recommended to reject EC as bridge is located within 50 meters.		EC declined as recommended by SEAC on account of presence of a bridge right through the lease area.
3	15-Oct-16	21.10.16	59706/1722-NCM/10-2016	Mayurpankha Sand Bed Over An Area Of 13.00 Acres Or 5.261 Ha In Village Mayurpankha Of Saharpada Tahasil In Keonjhar District Odisha of Shyamadeep Das.	Sand	Keonjhar	Saharpada	The SEAC in its meeting held on 03.12.16 recommended to grant EC valid from the date of EC accorded upto the lease period.		EC granted coterminous with the lease period. Tahasildar is responsible for monitoring rigorous compliance with EC conditions.
4	12-Feb-16	26.10.16	49100/1495-NCM/02-2016	Sunathar Stone Quarry-B over an area of 5.261 ha/ 13.00 acres located at Village-Sunathar, Tahasil-Purushottampur, Dist-Ganjam of Sri Kapila Chandra Sahu.	Stone	Ganjam	Purushottampur	The SEAC in its meeting held on 03.12.16 observed the following: i) The Sunathar Stone Quarry-C has an area of 2 acre as per report of the Tahasildar as at <b>Annexure-I(C)</b> . However, EMP in cluster approach and application mention the area as 13 acre. ii) EMP has been prepared as per cluster approach as pointed out by the SEAC earlier.		Please call for the wanting information /clarification from Tahasildar, as proposed by SEAC. EC will be considered after receipt of the above information.

Sl. No.	Date of receipt of the Proposal		File.No	Name of the Project	Category of proposal	District	Tahasil	SEAC/ Recommendation	SEIAA	Observations/ Orders of SEIAA Meeting
	Online	Hard Copy								
	1	2								
								After detailed discussion, the SEAC recommended to grant EC valid from the date of EC accorded upto the lease period. However, EC to be issued after receipt of clarification from the concerned Tahasildar about the mismatching of the lease area of Sunathar – C stone quarry and also copy of revised EMP incorporating the actual area of the Sunathar-C stone quarry.		
5	12-Feb-16	26.10.16	49112/1496-NCM/02-2016	Sunathar Stone Quarry-C over an area of 5.261 ha/ 13.00 acres located at Village-Sunathar, Tahasil-Purushottampur, Dist-Ganjam of Sri Kapila Chandra Sahu.	Stone	Ganjam	Purusho ttampur	The SEAC in its meeting held on 03.12.16 observed the following: i) The Sunathar Stone Quarry-C has an area of 2 acre as per report of the Tahasildar as at <b>Annexure-I(C)</b> . However, EMP in cluster approach and application mention the area as 13 acre. ii) EMP has been prepared as per cluster approach as pointed out by the SEAC earlier. After detailed discussion, the SEAC recommended to grant EC valid from the date of EC	Please call for the wanting information /clarification from Tahasildar, as proposed by SEAC. EC will be considered after receipt of the above information.	

Sl. No.	Date of receipt of the Proposal		File.No	Name of the Project	Category of proposal	District	Tahasil	SEAC/ Recommendation	SEIAA	Observations/ Orders of SEIAA Meeting
	Online	Hard Copy								
	1	2								
								accorded upto the lease period. However, EC to be issued after receipt of clarification from the concerned Tahasildar about the mismatching of the lease area of Sunathar-C stone quarry and also copy of revised EMP incorporating the actual area of the Sunathar-C stone quarry.		
6	13-May-16	24.10.16	53794/1667-NCM/05-2016	Kharjhura Sand Quarry Over lease area of 12.50 acres/ 5.058 ha located at Village- Kharjhura, Tahasil-Subranapur, District-Subranapur of Sri Ranjan Kumar Mishra	Sand	Subarnapur	Subarna pur	The SEAC in its meeting held on 03.12.16 recommended to grant EC valid from the date of EC accorded upto the lease period.	EC granted, coterminous with expiry of lease period. Tahasildar has to monitor compliance with EC conditions.	
7	05-Apr-16	24.10.16	10927/1567-NCM/04-2016	Kholan River Sand Quarry Over An Area Of 6.07 Ha/ 15.00 Acres Located At Village-Kholan, Tahasil-Titlagarh Dist-Balangir of Sri Shayam Sundar Sahu	Sand	Balangir	Titlagarh	The SEAC in its meeting held on 03.12.16 recommended to grant EC valid from the date of EC accorded upto the lease period.	EC granted, coterminous with expiry of lease period. Tahasildar has to monitor compliance with EC conditions.	
8	08-Aug-16	10-Aug-16	55744/1682-NCM/08-2016	Bhaunra Sand Bed-A Over An Area Of 5.058ha Located At Village-Bhaunra In Kirmira	Sand	Jharsuguda	Kirmira	The SEAC in its meeting held on 03.12.16 opined that in case of river, the deposit of sand is replenishable due to	Deferred to the subsequent meeting for further deliberation on the	

Sl. No.	Date of receipt of the Proposal		File.No	Name of the Project	Category of proposal	District	Tahasil	SEAC/ Recommendation	SEIAA	Observations/ Orders of SEIAA Meeting
	Online	Hard Copy								
	1	2								
				Tahasil of Jharsuguda Odisha of Sri Saroj Kumar Naik				flood during monsoon every year and hence, it is annual reserve and mineable. Hence, previous recommendation of the SEAC is reiterated.		issue regarding the projected quantum of extraction of sand during the lease period exceeding by wide margin the calculated mineable reserve at the mine
9	30-Jan-16	02-Feb-16	9439/1360-NCM/01-2016	Abankela Sand Bed-14.50 Acres /5.868 Ha At Village- Abankela, Tehsil- Tangarpali, Dist-Sundergarh, Odisha of Sri Fanindra Kumar Choudhury.	Sand	Sundargarh	Tangarpali	The SEAC in its meeting held on 03.12.16 decided to take decision on the proposal after receipt of copy of MoEF&CC, Govt. of India circular for no mining zone of 300-500 meter on both sides of the bridge.		SEAC's appraisal report is awaited.
10	14-Apr-16	10.05.16	10701/1592-NCM/04-2016	Bhagabandhi Sand Quarry Over An Area 13.91 Acres Or 5.63 Ha Located At Village: Bhagabandi, Tahasil-Tiring, Dist- Mayurbhanj of Sri Jagdish Sahu	Sand	Mayurbhanj	Tiring	The SEAC in its meeting held on 03.12.16 opined that in case of river, the deposit of sand is replenishable due to flood during monsoon every year and hence, it is annual reserve and mineable. Hence, previous recommendation of the SEAC is reiterated.		Deferred to the subsequent meeting for further deliberation on the issue regarding the projected quantum of extraction of sand during the lease period exceeding by wide margin the calculated mineable reserve at the mine

Sl. No.	Date of receipt of the Proposal		File.No	Name of the Project	Category of proposal	District	Tahasil	SEAC/ Recommendation	SEIAA	Observations/ Orders of SEIAA Meeting
	Online	Hard Copy								
	1	2								
11	14-Apr-16	21.07.16	10966/1591-NCM/04-2016	Saeda Sand Bed Over An Area 13.00 Acres Or 5.261 Ha Located At Village- Saeda, Tehsil-Kuchinda, Dist-Sambalpur, Odisha of Sri Jagdish Sahu	Sand	Sambalpur	Kuchinda	The SEAC in its meeting held on 03.12.16 opined the following: 1. The observation (I) of the SEIAA, Odisha has been complied by the Tahasildar concerned. 2. In case of river, the deposit of sand is replenishable due to flood during monsoon every year and hence, it is annual reserve and mineable. Hence, previous recommendation of the SEAC is reiterated.		Deferred to the subsequent meeting for further deliberation on the issue regarding the projected quantum of extraction of sand during the lease period exceeding by wide margin the calculated mineable reserve at the mine

#### 6. SEAC Proceedings held on 23.12. 2016.

Sl. No.	Date of receipt of the Proposal		File. No	Name of the Project	Category of proposal	District	Tahasil	SEAC Recommendation	Observations/ Orders of SEIAA Meeting	
	Online	Hard Copy								
	1	2								3
1.	16-Nov-16	24.11.16	17774/14-NCP/11-2016	Proposed Sea Food Park at Haripur and Haridamda villages, Bhubaneswar Tehsil, Khurda District, Odisha	Construction	Khurda	Bhubaneswar	The SEAC in its meeting held on 23.12.16 prescribed TOR for undertakind detailed EIA study for the purpose of obtaining EC		Appraisal report awaited from SEAC.




Sl. No.	Date of receipt of the Proposal		File. No	Name of the Project	Category of proposal	District	Tahasil	SEAC Recommendation	Observations/ Orders of SEIAA Meeting
	Online	Hard Copy							
	1	2							
				of IDCO.				under item 8(b) of the schedule of the EIA Notification 14 <sup>th</sup> September, 2006.	
2.	25-Nov-16	03.12.16	17835/15-NCP/11-2016	Modification cum Expansion of IT SEZ with addition of Electronic Manufacturing Cluster under the Name of "InfoValley" located at Arisal, Harekrishnapur, Harpur, Chandihata Gaudakasipur and Durgapur villages of Jatani Tehsil in Khurda District, Odisha of IDCO.	Construction	Khurda	Bhubaneswar	The SEAC in its meeting held on 23.12.16 observed that the total area of modification-cum-expansion project is 729.3 acres (295.1 ha) and total built up area is 4,93,801 m <sup>2</sup> . Hence, the proposal to be appraised at MoEF&CC, Govt. of India as category A project as per amended EIA Notification vide S.O. 3999(E) dated 09.12.2016.	Please put up on the file with self contained note, and draft of letter in the matter.


Any other matter


7. Consideration of Old Proposal (SEAC Proceeding held on 07.10.2016).

Sl. No.	Date of receipt of the Proposal		File.No	Name of the Project	Category of proposal	District	SEAC Recommendation	Observations /Orders of SEIAA Meeting
	Online	Hard Copy received from SEAC						
1.	15-Jul-16	17.11.16	3 16765/ 08- NCMB1 /07- 2016	4 Proposal for Environmental Clearance for Sirkaguttu Iron & Manganese Ore Mine of M/s. Prakash Industries Ltd for production of iron ore of capacity 1.325 MTPA over an area of 19.532 ha. at village Sirkaguttu, Tehsil Telkoi in the district of Keonjhar (EC).	5 Mining	6 Keonjhar	7 The SEAC in its meeting held on 07.10.2016 decided recommended for grant of environmental clearance with following stipulated conditions: However, environmental clearance shall be issued by the SEIAA after receipt of Stage-I forest clearance from the proponent as stipulated in office memorandum No. No. J-11013/41/2006-IA.II (I) dt. 9.09.11. Of moef&CC, Govt. Of India. <b>Present Status:</b> The proposal was placed in the 166 <sup>th</sup> meeting of SEIAA and decided that we may ask for an official copy of the Stage -I forest clearance from the MoEF, Eastern Regional Office, Bhubaneswar after receipt of which EC can be given. Now the MoEF, Eastern Regional Office submitted the necessary clarification.	8 As per earlier decision in the 166 <sup>th</sup> meeting on dated 07.12.2016, EC can be given on receipt of official copy of letter from MoEF, Eastern Regional office, which has been received already.

Meeting ended with vote of thanks to the Chairman.

  
(Shri S.K. Sinha)  
Member Secretary, SEIAA

  
(Dr. S.P. Das)  
Member, SEIAA

  
(Shri S.C. Mohanty) 4.1.17  
Chairman, SEIAA