

Minutes of the 171st meeting of State Environment Impact Assessment Authority (SEIAA), Odisha, held on 25.02.2017 & 27.02.2017 at 11.00 a.m.

The 171st meeting of the SEIAA, Odisha was held under the Chairmanship of Shri S.C Mohanty, on 25.02.2017 & 27.02.2017 in the office chamber of the Chairman. The following members are present in the meeting.

Members Present:

1. Shri S.C Mohanty, Chairman
2. Dr. S. P. Das, Member
3. Shri S. K. Sinha, Member Secretary

Discussions were held as per agenda circulated earlier and discussions/orders/observations in regard to grant of EC emerged as follows:


1. 7 (seven) nos. of new Minor Mineral lease cases received by SEIAA (All B2 Category).


Sl. No.	Date of receipt of the Proposal		File. No	Name of the Project	Natural resource item to be extracted	District	Tahasil	Decisions /Orders of the Authority meeting.
	Online	Hard Copy						
1.	18-Jan-17	14.02.17	61828/17 84- NCM/01- 2017	4 Bajrakote II Sand Bed (12.50 acre /5.058 hectares) at Village- Bajrakote, Tahasil-Ganjam, District- Ganjam of Sri V. Venkat Rao Dora.	5 Sand	6 Ganjam	7 Ganjam	9 Send to SEAC for appraisal
2.	25-Jan-17	15-Feb-17	5162/178 9- NCM/01- 2017	Kurlubhata Decorative Stone Mines over an area of 8.089 Ha over an area of village- Kurlubhata, Tahasil- Titlagarh, Dst-Balangir of M/s Kamadgiri Polyspin Pvt. Ltd.	Decorative Stone	Balangir	Titlagarh	Send to SEAC for appraisal. We may point out to SEAC about the presence of another mine within 500 meters. Distance from the nearest sanctuary may also be correctly ascertained.
3.	03-Feb-17	14-Feb-17	61920/17 96- NCM/02- 2017	Bajrakote I sand Bed on Rushikulya River (12.50 acres or 5.058 ha) at village-Bajrakote, Tahasil-Ganjam, Dist- Ganjam of Sri Krupasindhu Muduli	Sand	Ganjam	Ganjam	Send to SEAC for appraisal


S. Mohanty

Sl. No.	Date of receipt of the Proposal		File. No	Name of the Project	Category of proposal	District	Tahasil	SEAC/ SEIAA Recommendation	Observations / Orders of SEIAA Meeting
	Online	Hard Copy received from SEAC							
1	1	2	3	4 of M/s Springsloft Infratech Pvt. Ltd.	5	6	7	8 date of EC accorded upto the lease period with the condition of planting locally occurring tree species at least 250 in number shall be planted on side of river bank and extraction road sides.	9 in this case as follows: "If the project proponent desires to make out a case for allowing production above 16650 cum in any subsequent year, he has to submit application in that regard through the Tahasildar at the beginning of that year with proper assessment of the status of deposition/replenishment of sand in the exploited lease area". This may also be added in the condition.

Meeting ended with vote of thanks to the Chairman.


27/02/17
(Shri S.K. Sinha)
Member Secretary, SEIAA


27.2.17
(Dr. S.P. Das)
Member, SEIAA


(Shri S.C. Mohanty)
Chairman, SEIAA 27/2/17

Sl. No.	Date of receipt of the Proposal		File. No	Name of the Project	Natural resource item to be extracted	District	Tahasil	Decisions /Orders of the Authority meeting.
	Online	Hard Copy						
4.	09-Feb-17	15.02.17	61783/17-98-NCM/02-2017	Kosagumuda sand quarry (13.65 acres or 5.524 ha-cluster) at Village- Kosagumuda, Paidapalli & Malitigam, Tahasil - Kodinga, District - Nabarangpur, Odisha of Sri Dibakar Bisoi	Sand	Nabarangpur	Kodinga	Send to SEAC for appraisal.
5.	13-Feb-17	15-Feb-17	18514/17-99-NCM/02-2017	Panchpada Sand Bed (D) (26 acres & 10.52 Hectares) at village-Panchpada, Tahasil-Jharsuguda, Dist-Jharsuguda of Sri Shyam Sunder Das.	Sand	Jharsuguda	Jharsuguda	Send to SEAC for appraisal
6.	18-Jan-17	22.02.17	18281/17-83-NCM/01-2017	Surubalijore Sand Quarry (22.60 Acre /9.146 Hectares) At Village- Subalaya , Tahasil-Birmaharajpur, District-Subarnapur of Sri Jayprakash Hota	Sand	Subarnapur	Birmaharajpur	Send to SEAC for appraisal
7.	17.02.17	23.02.17	185270/1-800-NCM/02-2017	Baramkela Sand Bed over an area of 12.50 acres at village Greendola, Tahasil Barpali in the district of Bargarh of Sri Pradip Kumar Sahu.	Sand	Bargarh	Barpali	Send to SEAC for appraisal

2. One no. of new other project received by SEIAA.

Sl. No.	Date of receipt of the Proposal		File. No	Name of the Project	Category of proposal	District	Tahasil	Decisions / Observations / Orders of the Authority Meeting
	Online	Hard Copy						
1	14.02.17	22.02.17	62518/20-NCP/02-2017	Environmental Clearance for proposed expansion of residential complex "Mani Tribhuvan" Formerly known as "Mani Tirumala" at Mauza Kalarahanga, PS-Chandrasekharpur, Nandankanan Road, Dist Khurda of M/s Mani Tirumala Projects Pvt. Ltd.	Construction	Khurda	Bhubaneswar	Send to SEAC for appraisal

3. SEAC Proceedings held on 18.02.2017.

Sl. No.	Date of receipt of the Proposal		File. No	Name of the Project	Category of proposal	District	Tahasil	SEAC / SEIAA Recommendation	Observations / Orders of SEIAA Meeting
	Online	Hard Copy received from SEAC							
1	04-Jan-17	23.02.17	18151/1771-NCM/01-2017	Bholanuagaon Quarry (14.00 acres / 5.665 ha) at Village-Bholanuagaon, Ghasipura, Keonjhar of M/s ST Minerals Pvt. Ltd.	Stone	Keonjhar	Ghasipura	The SEAC recommended to grant EC valid from the date of EC accorded upto the lease period.	EC granted coterminous with lease period. Tahasildar is to monitor compliance with all EC conditions.
2	30-Dec-16	23.02.17	18092/1768-NCM/12-2016	Hariharjore Sand Quarry (15.55 Acres/ 6.292 Ha) At Village-Hariharjore, Tahasil-Biramaharajpur, District-Subarnapur of Sri Jayprakash Hota.	Sand	Subarnapur	Birama harajpur	The SEAC recommended to grant EC valid from the date of EC accorded upto the lease period.	EC granted coterminous with lease period. Tahasildar is to monitor compliance with all EC conditions.
3	18-Jan-17	23.02.17	18277/1782-NCM/01-2017	Koel River Sand Bed(13.00 Acre / 5.26 Hectares) At Village-Pasara, Tahasil-Kuarmunda, District-Sundargarh of Sri Rabin Behera	Sand	Sundargarh	Kuarmunda	The SEAC recommended to grant EC valid from the date of EC accorded upto the lease period.	EC granted coterminous with lease period. Tahasildar is to monitor compliance with all EC conditions.
4	30-Dec-16	23.02.17	18102/1770-NCM/12-2016	Pourkela Sand Quarry (13.00 Acres /5.26 Ha) At Village-Pourkela, Tahasil-Karlamunda, District-Kalahandi of Sri Mukesh Agrawal.	Sand	Kalahandi	Karlamunda	The SEAC recommended to grant EC valid from the date of EC accorded upto the lease period.	EC granted coterminous with lease period. Tahasildar is to monitor compliance with all EC conditions.

Subkanta 59

Sl. No.	Date of receipt of the Proposal		File. No	Name of the Project	Category of proposal	District	Tahasil	SEAC / SEIAA Recommendation	Observations / Orders of SEIAA Meeting
	Online	Hard Copy received from SEAC							
	1	2	3	4	5	6	7	8	8
5	07-Jan-17	23.02.17	18106/1774-NCM/01-2017	Khaliapali Sand Quarry (13.00 Acres or 5.26 Ha) At Village-Khaliapali, Tahasil-Karlamunda, District-Kalahandi Sri Mukesh Agrawal.	Sand	Kalahandi	Karlamunda	EC may be rejected as Road Bridge is located at a distance of 100 meter from the lease area.	Declined on the ground of the road bridge falling at a distance of only 100 m. from the proposed lease area.
6	10-Jan-17	23.02.17	18105/1776-NCM/01-2017	Kundeipali Sand Quarry (14.87 Acres or 6.01 Ha) At Village-Kundeipali, Tahasil-Karlamunda, District-Kalahandi Sri Mukesh Agrawal.	Sand	Kalahandi	Karlamunda	The SEAC recommended to grant EC valid from the date of EC accorded upto the lease period.	EC granted coterminous with lease period. Tahasildar is to monitor compliance with all EC conditions.
7	14-Jan-17	23.02.17	5917/1779-NCM/01-2017	Karatapatta Sand Bed Quarry (14.50 Acre / 5.867 Hectares) At Village-Karatapatta, Tahasil-Angul, District-Angul of Sri Niranjjan Sahoo.	Sand	Angul	Angul	The SEAC recommended to grant EC valid from the date of EC accorded upto the lease period.	Distance of the lease area from the nearest point on the sanctuary boundary (map distance) aerial distance may be reported by the Tahasildar, and the same may be clearly depicted on the topographic sheet.
8	14-Jan-17	23.02.17	18246/1785-NCM/01-2017	Bandha Stone Quarry over an area of 20.00 acres at village Bandha, Tahasil Anandpur in the district of Keonjhar of M/s Gayatri Projects Limited.	Stone	Keonjhar	Anandpur	The SEAC recommended to grant EC valid from the date of EC accorded upto the lease period.	Location map vis a vis the nearest sanctuary boundary may be submitted by the proponent through Tahasildar. The actual aerial distance between the two may be reported.

Sl. No.	Date of receipt of the Proposal		File. No	Name of the Project	Category of proposal	District	Tahasil	SEAC Recommendation	Observations / Orders of SEIAA Meeting
	Online	Hard Copy received from SEAC							
9	26-Dec-16	23.02.17	17983/1763-NCM/12-2016	Baitarani River Sand Bed Ambo (13.00 acres /5.260 ha) at village-Ambo & Karagola, Tahasil-Hatadihi, Dist-Keonjhar of Sri Baidhar Pahi.	Sand	Keonjhar	Hatadihi	The SEAC recommended to grant EC valid from the date of EC accorded upto the lease period.	EC granted, coterminous with expiry of lease period. Tahasildar is responsible for monitoring the compliance of EC conditions.
10	13-Jan-17	23.02.17	14200/1778-NCM/01-2017	Kumursingha Stone Quarry (25.29 acres or 10.234 Ha) at Village-Kumursingha, Tahasil-Angul, District-Angul of M/s Premex.	Stone	Angul	Angul	Since intake point is situated at a distance of 100 meter, EC may be rejected.	Declined grant of EC, as per recommendation of SEAC.
11	17-Jan-17	23.02.17	61819/1781-NCM/01-2017	Ranipal Sand Bed (22.50 acre / 9.10 hectares) at Village-Ranipal, Tahasil-Rairangpur, District-Mayurbhanj of Anurag Kumar Gupta.	Sand	Mayurbhanj	Rairangpur	The SEAC recommended to grant EC valid from the date of EC accorded upto the lease period.	EC granted, coterminous with expiry of lease period. Tahasildar is responsible for monitoring compliance with all EC conditions on the ground.
12	15-Nov-16	23.02.17	60445/1742-NCM/11-2016	Badakodanda -1 River Sand Bed Over An Area Of 13.355 Acres Or 5.404 Ha In Badakodanda Village Under Ghumusur(Bhanjanagar) Tahasil Of Ganjam District Odisha of Sri Purna Chandra Pradhan	Sand	Ganjam	Ghumusur	The SEAC recommended to grant EC valid from the date of EC accorded upto the lease period.	EC granted, coterminous with expiry of lease period. Tahasildar is responsible for monitoring compliance with all EC conditions on the ground.

8/5
S. J. S. J.

4. SEAC Proceedings held on 29.11.2016.

Sl. No.	Date of receipt of the Proposal		File No	Name of the Project	Category of proposal	District	SEAC Recommendation	Observations /Orders of SEIAA Meeting
	Online	Hard Copy received from SEAC						
1	14-Sep-16	06.12.16	3	4 Proposal for construction of 2x200 KL Ethanol above ground tankage, 1x100 KL Biodiesel underground Tankage and converter of 858 KL Tank from HSD to Bio-Diesel storage facilities at Somnathpur Industrial Estate, Balasore of M/s Bharat Petroleum Corporation Ltd. (ToR).	5 Industry	6 Balasore	7 The SEAC has prescribed TORs for undertaking detailed EIA study.	8 Await EIA report from the Project Proponent.
2	Manual	06.12.16	SEIAA-12/16	Proposal for EC for construction of TSL Spring City at Kantabada, Bhubaneswar in the district of Khurda of Trishna Sky Scraper Limited with total built up area 2,84,708.84 M ² . (24.407 Acres)	Construction	Khurda	The SEAC also decided that the proposal may be returned to SEIAA for compliance of the provision for violation and SEAC will consider the case after necessary action is initiated by SEIAA under intimation to SEAC.	We may write the relevant facts of the matter to Govt. asking them to take necessary action for the Violation committed, as per law.
3	06.12.16	06.12.16	16242/10-IND2/06-2016	Expansion of production capacity for caustic Soda from 72,000 Tons/Annum to 105,000 TPA and consequently its Bi-products and value added derivatives by M/s Grasim Industries Ltd.	Industry	Ganjam	The proponent also requested to exempt public hearing as the unit has already conducted public hearing while obtained EC in the year 2007. The SEAC opined that as per EIA Notification, 14 th September, 2006 and amendment thereafter, there is no provision to exempt public hearing as	Await submission of EIA report.

99
Looks at

Sl. No.	Date of receipt of the Proposal		File No	Name of the Project	Category of proposal	District	SEAC Recommendation	Observations /Orders of SEIAA Meeting
	Online	Hard Copy received from SEAC						
	1	2	3	4	5	6	7	8
				Jayashree, Dist-Ganjam.			appealed by the proponent. Hence, the SEAC rejected the appeal of the proponent. The SEAC prescribed the ToRs for undertaking detailed EIA study.	
4	02-May-16	06.12.16	11307/13-MIS/05-2016	Proposal for proposed municipal solid waste management project, at Raidandia, Tahasil Udala in the district of Mayurbhanj of Udala NAC.	Industry	Mayurbhanj	The proponent has furnished a certificate from the concerned DFO about the exact distance of the processing plant from boundary of the Notified Kuldiha Wildlife Sanctuary. The DFO certified that the proposed site is 9.16 km from Notified Kuldiha Wildlife Sanctuary. The Committee observed that the location of the proposed site is within the Eco sensitive Zone of Notified Kuldiha, Wildlife Sanctuary (default). Hence, the proposal to be considered as category 'A' project. The SEAC decided to return the proposal to SEIAA, with a request to transfer the file to the MoEF&CC Govt. of India for appraisal of the project as category A project.	Transmit the proposal back to the PP with the comments of the SEAC thereon.

[Handwritten mark]

Sopherty

99

5. Clarification / Information received by SEIAA from Tahasildar in response to the clarification sought by SEAC.

Sl. No.	Date of receipt of the Proposal		File. No	Name of the Project	Category of proposal	District	Tahasil	SEAC/ SEIAA Recommendation	Observations/ Orders of SEIAA Meeting
	Online	Hard Copy							
1	13-Oct-16	23.02.17	59211/1719-NCM/10-2016	Jamdapal Sand Bed Over Lease Area Of 13.00 Acres Or 5.26 Ha Located In Village Jamdapal Under Baripada Tahasil of Mayurbhanj District of Pradosh Das.	Sand	Mayurbhanj	Baripada	8 The proposal was placed in the 164 th meeting of SEIAA and was decided that the DFO, Baripada may be requested to intimate the correct map distance of the proposed lease area from its nearest boundary of Similipal Sanctuary. Tahasildar may be asked to report the width of the river at the site of the lease area, and the width of the strip of land on both sides below the embankment which is to be left out of sand excavation for safety of the embankment. Now the Tahasildar has submitted the necessary clarification.	9 Remind the DFO for his reply to our query. We have to be sure that the lease area is outside the eco-sensitive zone of Similipal Sanctuary.

Any other matter with the permission of the Chairman

1. A copy of letter dated 26.01.2017 received from the Villagers of Narasinghabeda, Tahasil Kaptipada in the district of Mayurbhanj regarding Narsinghabeda Stone Quarry No.1 of Sri Bhaskar Chandra Parida.

We may call for detailed report or the allegations made from the concerned Tahasildar. Put up draft through M.S.

[Signature]

[Signature]

2. SEAC Proceedings held on 27.01.2017.

Sl. No.	Date of receipt of the Proposal		File. No	Name of the Project	Category of proposal	District	Tahasil	SEAC/ SEIAA Recommendation	Observations / Orders of SEIAA Meeting
	Online	Hard Copy received from SEAC							
1	22-Dec-16	31.01.17	3	4 Tondo Sand Quarry (52.25acres /21.15 Ha) At Village-Tondo, Tahasil-Patna, Dist-Keonjhar of Sri Tusharkanti Tripathy.	5 Sand	6 Keonjhar	7 Patna	8 The SEAC in its meeting held on 27.01.17 recommended to grant EC valid from the date of EC accorded upto the lease period.	9 It was decided to grant EC in this case subject to specified conditions in the previous meeting, (170 th meeting) of the Authority. In the meeting of the Authority dated 27.02.2017, it was further decided in this case as follows: "If the project proponent desires to make out a case for allowing production above 3600 cum in any subsequent year, he has to submit application in that regard through the Tahasildar at the beginning of that year with proper assessment of the status of deposition/replenishment of sand in the exploited lease area". This may also be added in the condition.
2	15-Mar-16	31.01.17	9965/1541-NCM/03-2016	Sayedpur-1 Sand Quarry over 12.80 acres or 5.18 Ha. In Village Sayedpur, Tahasil Binjharpur, District Jajpur of Sri Sanjeeb Kumar Sahoo.	Sand	Jajpur	Binjharpur	The SEAC in its meeting held on 27.01.17 recommended to grant EC valid from the date of EC accorded upto the lease period.	It was decided to grant EC in this case subject to specified conditions in the previous meeting (170 th meeting) of the Authority. In the meeting of the Authority dated 27.02.2017, it was further decided in this case as follows: "If the project proponent desires to make out a case for allowing production above 1000 cum in any subsequent


(Handwritten signature)


Sl. No.	Date of receipt of the Proposal		File. No	Name of the Project	Category of proposal	District	Tahasil	SEAC/ SEIAA Recommendation	Observations / Orders of SEIAA Meeting
	Online	Hard Copy received from SEAC							
	1	2	3	4	5	6	7	8	9
3	15-Mar-16	31.01.17	49607/1543-NCM/03-2016	Sayedpur-2 Sand Quarry Over An Area Of 13.50acres Or 5.46 Ha. In Village Sayedpur, Tahasil Binjharpur, District Jajpur of Sri Sanjeeb Kumar Sahoo.	5	Sand	Jajpur	The SEAC in its meeting held on 27.01.17 recommended to grant EC valid from the date of EC accorded upto the lease period.	year, he has to submit application in that regard through the Tahasildar at the beginning of that year with proper assessment of the status of deposition/replenishment of sand in the exploited lease area". This may also be added in the condition. It was decided to grant EC in this case subject to specified conditions in the previous meeting (170 th meeting) of the Authority. In the meeting of the Authority dated 27.02.2017, it was further decided in this case as follows: "If the project proponent desires to make out a case for allowing production above 600 cum in any subsequent year, he has to submit application in that regard through the Tahasildar at the beginning of that year with proper assessment of the status of deposition/replenishment of sand in the exploited lease area". This may also be added in the condition.
4	07-Nov-16	31.01.17	60207/1732-NCM/11-2016	Kalikaprasad River Sand Quarry Over An Area 15.00 Acres At Mahanadi Village Under Damapada Tahasil Of Cuttack District, Odisha	Sand	Cuttack	Damapada	The SEAC in its meeting held on 27.01.17 recommended to grant EC valid from the	It was decided to grant EC in this case subject to specified conditions in the previous meeting (170 th meeting) of the Authority. In the meeting of the Authority dated 27.02.2017, it was further decided


R. C. — P. K. Saha

Sl. No.	Date of receipt of the Proposal		File. No	Name of the Project	Category of proposal	District	Tahasil	SEAC/ SEIAA Recommendation	Observations / Orders of SEIAA Meeting
	Online	Hard Copy received from SEAC							
	1	2	3	4 of M/s Springsloft Infratech Pvt. Ltd.	5	6	7	8	9
								date of EC accorded upto the lease period with the condition of planting locally occurring tree species at least 250 in number shall be planted on side of river bank and extraction road sides.	in this case as follows: "If the project proponent desires to make out a case for allowing production above 16650 cum in any subsequent year, he has to submit application in that regard through the Tahasildar at the beginning of that year with proper assessment of the status of deposition/replenishment of sand in the exploited lease area". This may also be added in the condition.

Meeting ended with vote of thanks to the Chairman.


 (Shri S.K. Sinha)
 Member Secretary, SEIAA


 (Dr. S.P. Das)
 Member, SEIAA


 (Shri S.C. Mohanty)
 Chairman, SEIAA 27/2.17