

Minutes of the 41st meeting of State level Environment Impact Assessment Authority, Jharkhand, held on 28th November, 2015

The 41st meeting of the State Level Environment Impact Assessment Authority (SEIAA) was convened on 28/11/2015 at the office of SEIAA, Ranchi. The meeting was chaired by Dr. Gurdeep Singh, Chairman, SEIAA, Jharkhand. The attendance at the meeting is as follows:


1. Dr. Gurdeep Singh, Chairman, SEIAA, Jharkhand, Ranchi.
2. Shri A.K Prabhakar, Member Secretary, SEIAA, Jharkhand, Ranchi.


The decisions taken in the 41st SEIAA meeting are as follows -

1. Minutes of the meeting of SEIAA, Jharkhand held on 14th November, 2015 were confirmed.
2. SEIAA considered the recommendations made by SEAC to grant the Environmental Clearance to the following project proposals.
 - A. SEIAA considered the recommendations made by SEAC in its 34th meeting held on 07th-11th October, 2015 (Part -D) to grant the Environmental Clearance to the following project proposals related to Stone Mining.-

Renewal Projects

- I. Juri Pahari Stone Mine of M/s Global Resources Company at Village- Juri Pahari, Thana- Ghatshila, Dist.- East Singhbhum, Jharkhand (2.83 Ha).
- II. Stone Mine of M/s Narayan Stone Works (Sri Ram Saware Tiwari) at Village- Daminbhitha, Tehsil - Mandro, Dist.- Sahibganj, Jharkhand (2.02 Ha).
- III. Stone Mine of M/s Quantum Power Tech Pvt Ltd at Village- Dudhjuj, Thana - Kumardungi, Dist.- East Singhbhum, Jharkhand (3.84 Ha).
- IV. Borna Stone Mine of M/s Shiv Shakti Stone Works at Village- Borna, Thana - Ranga, Dist.- Sahibganj, Jharkhand (1.012 Ha).
- V. Murkopahar Stone Mine of M/s Shankar & Company (Sri Nandlal Bhagat) at Village- Murko, Panchayat- Bakudi, Thana- Taljhari, Dist.- Sahebganj, Jharkhand (1.052 Ha).
- VI. Juripahari Stone Mine of M/s Alliance Infratech Pvt. Ltd. at Village- Juripahari, Tehsil- Potka, Dist.- East Singhbhum, Jharkhand (2.270 Ha).
- VII. Idpe (Gadaibhita) Stone Quarry of M/s Ramesh Kumar Dokania at Village- Idpe (Gadaibhita), Tehsil- Pathna, Dist.- Sahibganj, Jharkhand (3.18 Ha).
- VIII. Bara Bana Para & Matiyani Stone Mine of M/s Bihar Bentonite Supply Company at Village- Bara Bana Para & Matiyani, Thana- Taljhari, Dist.- Sahibganj, Jharkhand (9.086 Ha).
- IX. Jhaljamira Stone Mine of M/s A.D. Stone Works at Village- Jhaljamira, Thana- Senha, Dist.- Lohardaga, Jharkhand (0.405 Ha)..
- X. Ekaguri Stone Mine of Sri Rohan Sahu at Village- Ekaguri, Thana- Senha, Dist.- Lohardaga, Jharkhand (0.676 Ha).
- XI. Khaksa Stone Mine of M/s Ma Gayatri Mines & Minerals at Village- Khaksa, Thana- Pakuria, Dist.- Pakur, Jharkhand (1.574 Ha).
- XII. Khaksa Stone Mine of M/s Ma Gayatri Mines & Minerals at Village- Khaksa, Thana- Pakuria, Dist.- Pakur, Jharkhand (2.376 Ha).


28/11/2015


28/11/15

- XIII. Khaksa Stone Mine of M/s Ma Gayatri Mines & Minerals at Village- Khaksa, T' na- Pakuria, Dist.- Pakur, Jharkhand (2.404 Ha).
- XIV. Bara Bana Para Stone Mine of M/s Bihar Bentonite Supply Company at Village- Bara Bana Para, Thana- Taljhari, Dist.- Sahibganj, Jharkhand (1.42 Ha).
- XV. Medki Stone Mine of M/s Bhagwati Stone Crusher at Village- Medki, P.O.- Dholadih, Dist.- Saraikela-Kharsawan, Jharkhand (2.02 Ha).


New Projects

- XVI. Saharpur Stone Mine of M/s Johar Mining at Village- Saharpur, Thana- Benagaria, Dist.- Dumka, Jharkhand (1.68 Ha).
- XVII. Saharpur Stone Mine of Sri Sandeep Kumar Tiwary at Village- Saharpur, Thana- Benagaria, Dist.- Dumka, Jharkhand (3.62 Ha).
- XVIII. Dhotho Stone Mine of Mr. Chhotu Modi at Village- Dhotho, Thana- Hirodih, Dist.- Giridih, Jharkhand (1.01 Ha).
- XIX. Domchanch Stone Mine of Sri Rajesh Kumar Mehta at Village- Domchanch, Thana- Domchanch, Dist.- Koderma, Jharkhand (2.14 Ha).
- XX. Uparsila Stone Deposit of Sri Alok Kumar Katiyal at Village- Uparsila, Thana- Rajnagar, Dist.- Saraikela-Kharsawan, Jharkhand (10.12 Ha).
- XXI. Paharidih Stone Deposit of M/s Agrima Infra Engineering Pvt Ltd (Smt. Premlata Devi) at Village- Paharidih, Thana- Mohanpur, Dist.- Deoghar, Jharkhand (0.809 Ha).
- XXII. Paharidih Stone Deposit of M/s Agrima Infra Engineering Pvt Ltd (Sri Hanso Das) at Village- Paharidih, Thana- Mohanpur, Dist.- Deoghar, Jharkhand (0.97 Ha).


SEIAA agrees with the recommendations made by SEAC to grant Environmental Clearance (EC) to the project proposals mentioned above. SEIAA, therefore, decides to grant EC to these projects on the conditions recommended by SEAC.

B. SEIAA considered the recommendations made by SEAC in its 35th meeting held on 28th -31th October, 2015 (Part -C) to grant the Environmental Clearance to the following project proposals related to Sand Mining:-


- I. Barkoli / Salegutut Sand Mining Project of Sri Rajesh Kumar Sahu at Village- Barkoli / Salegutut, P.O.- Salegutut, Dist.- Gumla, Jharkhand (5.66 Ha).
- II. Khawa Sand Mining Project located on Usri River of Sri Mritunjay Kumar Yadav at Village- Khawa, Thana- Giridih, Dist.- Giridih, Jharkhand (1.61 Ha).
- III. Sihodih Balu Ghat located on Usri River of Sri Neeraj Kumar Saha at Village- Sihodih, Thana- Giridih, Dist.- Giridih, Jharkhand (7.284 Ha).
- IV. Nawadih Balughat located on Nawadih/Kubri River of Sri Mritunjay Kumar Yadav at Village- Nawadih, Thana- Giridih, Dist.- Giridih, Jharkhand (1.19 Ha).
- V. Ranidih Sand Mining Project on Gadahari River of Sri Brajesh Nayak at Village- Ranidih, Thana- Giridih, Dist.- Giridih, Jharkhand (2.02 Ha).
- VI. Paharpur Balughat located on Joithi/Mero River of Sri Neeraj Kumar Saha at Village- Paharpur, Thana- Giridih, Dist.- Giridih, Jharkhand (3.04 Ha).
- VII. Hisra Pokhaha Sand Mine Project on Koel River of Sri Arun Kumar Tiwari at Village- Hisra Pokhaha, Thana- Sadar Medininagar, Dist.- Palamu, Jharkhand (1.62 Ha).
- VIII. Laranga Sand Mine Project on Garhi River of Sri Ankit Raj at Village- Laranga, Thana- Tandwa, Dist.- Chatra, Jharkhand (0.80 Ha).

Handwritten signature and date: 28/11/15

- IX. Churi Tungri Sand Mining Project on Damodar River of M/s Rajesh Kumar at Mouza- Chauri Tungri, Panchayat- K.K. Sayal, Block- Patratu, Dist.- Ramgarh, Jharkhand (4.04 Ha).
- X. Sudna Sand Mining Project of Sri Santosh Kumar Singh at Village- Sudna, Thana- Sadar Medninagar, Dist.- Palamu, Jharkhand (3.23 Ha).
- XI. Ramgarh Sand Mine Project on Damodar River of Sri Anand Kumar Dudey at Village- Ramgarh, Anchal- Ramgarh, Dist.- Ramgarh, Jharkhand (2.02 Ha).
- XII. Garsula Sand Mine Project on Damodar River of Sri Ankit Raj at Village- Garsula, Thana- Barkagaon, Dist.- Hazaribagh, Jharkhand (5.05 Ha).
- XIII. Sonpura Sand Mine Project on Badmahi River of Sri Ankit Raj at Village- Sonpura, Thana- Barkagaon, Dist.- Hazaribagh, Jharkhand (7.89 Ha)
- XIV. Hendegir Sand Mine on Damodar River of Sri Sanjay Kumar at Village- Hendegir, Thana- Tandwa, Dist.- Hazaribagh, Jharkhand (4.05 Ha).
- XV. Semra Sand Mine of Sri Pradeep Sahu at Village- Semra, P.S.- Palkot, Tehsil- Palkot, Dist.- Gumla, Jharkhand (6.48 Ha).
- XVI. Barkagaon Sand Ghat in the river bed of Hurlang of Sri Prabudh Kumar Singh at Village- Barkagaon, P.S.- Barkagaon, Dist.- Hazaribagh, Jharkhand (1.30 Ha).
- XVII. Hariharpur Sand Deposit in the river bed of Jamuniya of Sri Sudhir Kumar Mathur at Village- Hariharpur, P.S.- Hariharpur, Dist.- Dhanbad, Jharkhand (5.87 Ha).
- XVIII. Kanrtari Sand Ghat in the river bed of Badmahi of Sri Sanjeev Kumar Singh at Village- Kanrtari, P.S.- Barkagaon, Dist.- Hazaribagh, Jharkhand (2.91 Ha).
- XIX. Potanga Sand Ghat in the river bed of Damodar of M/s Ma Tarni Natural Resources Pvt Ltd at Village- Potanga, P.S.- Barkagaon, Dist.- Hazaribagh, Jharkhand (4.04 Ha).
- XX. Kurkuta Sand Ghat in the river bed of Damodar of Sri Anil Kumar Singh at Village- Kurkuta, P.S.- Giddi, Dist.- Hazaribagh, Jharkhand (2.22 Ha).
- XXI. Basaria Sand Ghat in the river bed of Damodar of Sri Prabudh Kumar Singh at Village- Basaria, P.S.- Giddi, Dist.- Hazaribagh, Jharkhand (1.41 Ha).
- XXII. Pundri Sand Ghat in the river bed of Siwane of M/s Ma Tarni Natural Resources Pvt Ltd at Village- Pundri, P.S.- Mufassil, Dist.- Hazaribagh, Jharkhand (2.34 Ha).
- XXIII. Barkagaon Sand Ghat in the river bed of Hardhara of Sri Prabudh Kumar Singh at Village- Barkagaon, P.S.- Barkagaon, Dist.- Hazaribagh, Jharkhand (2.00 Ha).
- XXIV. Tarwa Sand Ghat in the river bed of Siwane of Sri Love Kumar Singh at Village- Tarwa, P.S.- Hazaribagh Sadar, Dist.- Hazaribagh, Jharkhand (5.33 Ha).
- XXV. Gauriyakarma Sand Ghat in the river bed of Barakar of Sri Sanjeev Kumar Singh at Village- Gaurikarma, P.S.- Barhi, Dist.- Hazaribagh, Jharkhand (6.51 Ha).
- XXVI. Shahpur Sand Ghat in the river bed of Balbal of M/s Ma Tarni Natural Resources Pvt Ltd at Village- Shahpur, P.S.- Katakmasandi, Dist.- Hazaribagh, Jharkhand (3.44 Ha).
- XXVII. Merkuri Sand Ghat in the river bed of Siwane of Sri Kundan Ram at Village- Merkuri, P.S.- Daru, Dist.- Hazaribagh, Jharkhand (1.41 Ha).
- XXVIII. Kurhara Sand Ghat in the river bed of Barakar of Sri Sanjeev Kumar Singh at Village- Kurhara, P.S.- Barhi, Dist.- Hazaribagh, Jharkhand (18.12 Ha).
- XXIX. Gidi Sand Ghat in the river bed of Damodar of Sri Prabudh Kumar Singh at Village- Gidi, P.S.- Gidi, Dist.- Hazaribagh, Jharkhand (1.21 Ha).



 28/11/2015



 28/11/15

- XXX. Tiuj Sand Ghat in the river bed of Siwane of M/s Ma Tarni Natural Resources Pvt Ltd at Village- Tiuj, P.S.- Daru, Dist.- Hazaribagh, Jharkhand (1.71 Ha).
- XXXI. Dhengura Sand Ghat in the river bed of Kunur of M/s Ma Tarni Natural Resources Pvt Ltd at Village- Dhengura, P.S.- Katakmadak, Dist.- Hazaribagh, Jharkhand (1.56 Ha).
- XXXII. Kharwa Sand Ghat in the river bed of Siwane of Sri Love Kumar Singh at Village- Kharwa, P.S.- Sadar, Dist.- Hazaribagh, Jharkhand (2.00 Ha).
- XXXIII. Beharabad Sand Ghat in the river bed of Barakar of Sri Sanjeev Kumar Singh at Village- Beharabad, P.S.- Barhi, Dist.- Hazaribagh, Jharkhand (20.00 Ha).
- XXXIV. Piprikala Sand Mine Project on Banki River of Sri Dharamveer Kumar Singh at Village- Sarang, Anchal- Bishunpura, Dist.- Garhwa, Jharkhand (2.83 Ha).
- XXXV. Amharkhas Sand Mine Project on Banki River of Sri Dharamveer Kumar Singh at Panchayat- Amharkhas, Thana+ Anchal- Bishunpura, Dist.- Garhwa, Jharkhand (4.83 Ha).
- XXXVI. Patihari Sand Mine Project on Banki River of Sri Dharamveer Kumar Singh at Panchayat- Patihari, Thana + Anchal- Bishunpura, Dist.- Garhwa, Jharkhand (1.92 Ha).
- XXXVII. Sarang Sand Mine Project on Banki River of Sri Dharamveer Kumar Singh at Village- Sarang, Anchal- Bishunpura, Dist.- Garhwa, Jharkhand (1.01 Ha).
- XXXVIII. Masipiri Sand Ghat in the river bed of Kunur of M/s Ma Tarni Natural Resources Pvt Ltd at Village- Masipiri, P.S.- Mufsil, Dist.- Hazaribagh, Jharkhand (4.37 Ha).

SEIAA agrees with the recommendations made by SEAC to grant Environmental Clearance (EC) to the project proposals mentioned above. SEIAA, therefore, decides to grant EC to these projects on the conditions recommended by SEAC.

C. SEIAA considered the recommendations made by SEAC in its 35th meeting held on 28th to 31st October, 2015 and 01st November, 2015 (Part -D) to grant the EC to the following project proposals related to Brick Clay Mining:-

- I. Brick Earth Mining of M/s Sona Bricks at Village- Perka, Tehsil- Murhu, Dist.- Khunti, Jharkhand (0.51 Ha).
- II. Brick Clay Mining of M/s Fire Brick Kiln (Sri Harish Chandra Behra) at Village- Sarbil, Tehsil- Kumardungi, Dist.- West Singhbhum, Jharkhand (1.44 Ha).
- III. Bricks Clay Mining for M/s M.R. Bricks of Shri Ajay Kumar Prasad at Mouza- Konmejra Sonotoli, Taluka- Thethaitangar, Dist.- Simdega, Jharkhand. (0.809 Ha).
- IV. Brick Clay Mining for M/s OMT Bricks at Village- Longa, Taluka- Basia, Dist.- Gumla, Jharkhand (0.942 Ha).
- V. Bricks Clay Mining for M/s 111 Bricks of Shri Shyam Prasad at Mouza- Pithara, Village- Jakutoli, Taluka + Dist.- Simdega, Jharkhand. (0.809 Ha).
- VI. Brick Clay Mining for M/s 555 Bricks at Mouza- Japkakona-Kumbharband, Taluka- Simdega, Dist.- Simdega, Jharkhand (1.00 Ha).
- VII. Brick Clay Mining for M/s AIM Bricks at Mouza- Kashdega, Taluka- Taithetangar, Dist.- Simdega, Jharkhand (0.809 Ha).

SEIAA agrees with the recommendations made by SEAC to grant EC to the project proposals mentioned above. SEIAA, therefore, decides to grant EC to the above mentioned project proposals with the conditions recommended by SEAC.

Handwritten signature and scribbles at the bottom left of the page.

D. SEAC in its 35th meeting held on 28th to 31st October, 2015 and 01st November, 2015 (Part –D) Projects of sand mining for which SEAC has sought clarifications from project proponents.

- I. Chaita & Khairbera Balu Ghat Sand Mining Project on Jamunia River of Mr. Lal Chand Mahto at Village- Chaita & Khairbera, Tehsil- Topchanchi, Dist.- Dhanbad, Jharkhand (9.06 Ha).
- II. Bhendra Sand Mining Project of Sri Pintu Kumar at Village- Bhendra, Anchal-Nawadih, Dist.- Bokaro, Jharkhand (9.71 Ha).
- III. Khanudih & Dagdho Balu Ghat Sand Mining of Mr. Raj Kumar Mahto at Village- Khanudih & Dagdho, Tehsil- Baghmara, Dist.- Dhanbad, Jharkhand (21.04 Ha).

SEIAA decides to ask the Project Proponents to submit the CO reports regarding Jangal Jhari status of land.

E. SEIAA considered the recommendations made by SEAC in its 36th meeting held on 19th to 23rd November, 2015 (Part –A) following proposals were examined and it was recorded as follows:-

- I. Sand Deposit in the river bed of Subarnarekha of M/s Megotia Construction Private Limited at Village- Bhakhar, Tehsil- Gudabandh, Dist.- East Singhbhum, Jharkhand (1.214 Ha).
- II. Manikui Sand Deposit of Shri Sujit Mahto at Village- Manikui, Tehsil- Bhadudih, Dist.- Saraikela-Kharsawan, Jharkhand (3.23 Ha).
- III. Bandu Sand Deposit of Shri Jagdish Chandra Mahto at Village- Bandu, Tehsil- Lakdi, Dist.- Saraikela-Kharsawan, Jharkhand (1.26 Ha).

SEIAA agrees with the recommendation of SEAC and decided not to grant EC.

- IV. Modernization cum expansion of Straight Bar & Wire Mill of M/s Usha Martin Limited at Village- Gamharia, Adityapur Industrial Area, Dist.- Saraikela-Kharsawan, Jharkhand.

From perusal of records forwarded by SEAC, it is clear that proponent has violated the EP Act, 1986 and PP has submitted an affidavit in this regard, SEIAA requested SEAC to explain why it should not be processed according to Hon'ble NGT order dated- 07.07.2015.

- V. Chhota Damin Bhita Stone Mine of M/s CTS Industries Limited at Village- Chhota Damin Bhita (Damra Mako), Tehsil- Mirzachowki, Dist.- Sahibganj, Jharkhand (4.998 Ha).

This case has already been decided by SEIAA in its 40th meeting.

- VI. LPG Bottling Plant of M/s Hindustan Petroleum Corporation Limited, Adityapur Industrial Area, Larger Sector, Village- Gamharia, P.O.- Gamharia, Dist.- East Singhbhum, Jharkhand.

SEIAA decided to ask the project proponent to submit a Certificate alongwith the map citing the location of the proposed project in this regard that the proposed project lies within the Notified Adityapur Industrial Area.

Handwritten signature and date:
28/11/15

F. SEIAA considered the recommendations made by SEAC in its 36th meeting held on 19th to 23rd November, 2015 (Part –A) to grant the Environmental Clearance to the following project proposals related to Sand mining.-

- I. Ghujadih Sand Mine of Sri Anuj Kumar at Village- Ghujadih, Dist.- Giridih, Jharkhand (2.32 Ha).
- II. Barhaniyan & Tilabani Sand Mine of M/s A.P.S Enterprises at Village- Barhaniyan & Tilabani, Thana- Ghatsila, Anchal- Musabani, Dist.- East Singhbhum, Jharkhand (3.88 Ha).
- III. Pindrakalan Sand Mine Project on Lilajan River of Sri Shakti Kumar Singh at Village- Pindrakalan, Thana- Hunterganj, Dist.- Chatra, Jharkhand (2.83 Ha).
- IV. Nagar & Pinri Sand Mine Project on Lilajan River of Sri Shakti Kumar Singh at Village- Nagar & Pinri, Thana- Hunterganj, Dist.- Chatra, Jharkhand (Nagar- 4.04 Ha & Pinri – 2.02 Ha Total area - 6.06 Ha).
- V. Sugi Sand Mine of Sri Shakti Kumar Singh at Village- Sugi, Thana- Hunterganj, Dist.- Chatra, Jharkhand (2.428 Ha).
- VI. Kope Sand Mine Project on Auranga River of Sri Govind Paswan at Mouza- Kope, Thana- Manika, Dist.- Latehar, Jharkhand (9.10 Ha).
- VII. Barkagaon Sand Ghat in the river bed of Hurlang of M/s Vindhiaswasini Commercial Services Pvt Ltd at Village- Barkagaon, P.S.- Barkagaon, Dist.- Hazaribagh, Jharkhand (3.78 Ha).
- VIII. Vishrampur Sand Ghat in the river bed of Badmahi of M/s Vindhiaswasini Commercial Services Pvt Ltd at Village- Bishrampur, P.S.- Barkagaon, Dist.- Hazaribagh, Jharkhand (2.42 Ha).
- IX. Khapriaon Sand Ghat in the river bed of Konar of Shri Utam Kumar Sarkhel at Village- Khapriaon, P.S.- Katkamsandi, Dist.- Hazaribagh, Jharkhand (5.10 Ha).
- X. Dhobiapahari Sand Ghat in the river bed of Barakar of Sri Sanjeev Kumar Singh at Village- Dhobiapahari, P.S.- Barhi, Dist.- Hazaribagh, Jharkhand (4.77 Ha).


SEIAA agrees with the recommendations made by SEAC to grant Environmental Clearance (EC) to the project proposals mentioned above. SEIAA, therefore, decides to grant EC to these projects proposals with the conditions recommended by SEAC.

G. SEIAA considered the recommendations made by SEAC in its 36th meeting held on 19th to 23rd November, 2015 (Part –B) to grant the Environmental Clearance to the following project proposals related to Brick Clay Mining:-

- I. Brick Clay Mining of M/s Naman Bricks at Village- Murkunda, Thana- Gumla, Dist.- Gumla, Jharkhand (1.73 Ha).
- II. Brick Clay Mining of M/s King Bricks at Village- Kurum, Thana- Rajrappa Project, Dist.- Ramgarh, Jharkhand (1.40 Ha).
- III. Brick Clay Mining for M/s K. K. Bricks at Village- Baramuri, P.S.- Maithan, Dist.- Dhanbad, Jharkhand (0.666 Ha).
- IV. Brick Clay Mining for M/s Moon Bricks at Village- Baradih, P.O.- Bandhdih, P.S.- Bandhdih, Dist.- Bokaro, Jharkhand (0.61 Ha).
- V. Brick Clay Mining for M/s Sun Bricks at Village- Nawadih (Barakendua), P.O.- Angwali, Dist.- Bokaro, Jharkhand (0.77 Ha).
- VI. Brick Clay Mining for M/s Mohit Bricks at Village- Kudlong, P.O.- Baralong, P.S.- Nagri, Dist.- Ranchi, Jharkhand (0.816 Ha).

[Handwritten signature and date: 28/11/2015]
[Handwritten signature and date: 28/11/15]
6

- VII. Brick Clay Mining for M/s Ambey Bricks at Village- Usmatu, P.O.- Tarup, Dist.- Ranchi, Jharkhand (0.726 Ha).
- VIII. Brick Clay Mining for M/s D.C.S. Bricks at Village- Belajori, P.O.- Hirachuni, P.S.- M.G.M, Dist.- East Singhbhum, Jharkhand (0.874 Ha).
- IX. Brick Clay Mining for M/s Star Bricks at Village- Juti, P.O.- kalyanpur, P.S.- Garhwa, Dist.- Garhwa, Jharkhand (0.774 Ha).
- X. Brick Clay Mining for M/s Neelu Bricks at Village- Sembo, P.O.- Baralong, P.S.- Nagri, Dist.- Ranchi, Jharkhand (0.808 Ha).
- XI. Brick Clay Mining for M/s KPB Bricks at Village- Barjor, P.O.- Merha, P.S.- Maithan, Dist.- Dhanbad, Jharkhand (1.81 Ha).
- XII. Brick Clay Mining for M/s Nutan Enterprises at Village- Bolaitand, P.O.- Kanko, P.S.- Rajganj, Dist.- Dhanbad, Jharkhand (0.406 Ha).
- XIII. Brick Clay Mining of M/s Sonal Bricks at Village- Kurlaga, P.O.- Lasia, Dist.- Gumla, Jharkhand (0.99 Ha).
- XIV. Brick Clay Mining of M/s SPC Bricks at Village- Keribanda, P.O.- Hesagarha, P.S.- Ramgarh, Dist.- Ramgarh, Jharkhand (0.872 Ha).
- XV. Brick Clay Mining of M/s SPI Bricks at Village- Hurudog, P.O.- Lilanagar, P.S.- Kattamdag, Dist.- Hazaribagh, Jharkhand (0.808 Ha).
- XVI. Brick Clay Mining of M/s MBS Bricks at Village & P.O- Gangjora, Dist.- Bokaro, Jharkhand (1.33 Ha).
- XVII. Brick Clay Mining of M/s R.K.S Bricks at Village- Amlamurabagh, P.O.- Panchet, P.S.- Chirkunda, Dist.- Dhanbad, Jharkhand (0.607 Ha).
- XVIII. Brick Clay Mining of M/s Jharkhand Bricks Industries at Village- Jajalpur, P.O.& P.S.- Chirkunda, Dist.- Dhanbad, Jharkhand (0.60 Ha).
- XIX. Brick Clay Mining of M/s Goel Bricks at Village- Dumurkunda, P.O. & P.S.- Chirkunda, Dist.- Dhanbad, Jharkhand (0.881 Ha).
- XX. Brick Clay Mining of M/s Shankar Modi Red Bricks at Village- Amlamurabagh, P.O.- Panchet, P.S.- Chirkunda, Dist.- Dhanbad, Jharkhand (1.214 Ha).
- XXI. Brick Clay Mining of M/s S.R.B Bricks at Village- Sanga, P.O.- Malsring, P.S.- Pithoria, Dist.- Ranchi, Jharkhand (1.00 Ha).
- XXII. Brick Clay Mining of M/s Dev Bricks Company at Village- Tumba, P.O.- Morangi, P.S.- Muffasil, Dist.- Hazaribagh, Jharkhand (1.31 Ha).
- XXIII. Brick Clay Mining of M/s Nova Bricks at Village- Piri, P.O.- NTS Barkakhana, P.S.- Patratu, Dist.- Ramgarh, Jharkhand (0.723 Ha).
- XXIV. Brick Clay Mining of M/s KSS Bricks at Village- Purisilli, P.O.- Kapali, P.S.- Chandil, Dist.- Saraikela-Kharsawan, Jharkhand (1.01 Ha).
- XXV. Brick Clay Mining of M/s Binny Bricks at Village- Mariyatu, P.O.- Bijuliya, P.S.- Ratu, Dist.- Ranchi, Jharkhand (0.348 Ha).
- XXVI. Brick Clay Mining of M/s CDR Bricks at Village- Pheta, P.O.- Hurhuri, P.S.- Ratu, Dist.- Ranchi, Jharkhand (0.97 Ha).
- XXVII. Brick Clay Mining of M/s Ashok Kumar Pradhan at Village- Karanjo, P.O. & P.S.- Karaikela, Dist.- West Singhbhum, Jharkhand (1.00 Ha).
- XXVIII. Brick Clay Mining of M/s Bhavani Bricks Corporation at Village- Lalchak, P.O.- Kanko, P.S.- Katras, Dist.- Dhanbad, Jharkhand (0.801 Ha).
- XXIX. Brick Clay Mining of M/s DBF Bricks at Village- Chotapichhari, P.O. & P.S.- Kalyanpur, Dist.- Dhanbad, Jharkhand (0.989 Ha).



SEIAA agrees with the recommendations made by SEAC to grant Environmental Clearance (EC) to the project proposals mentioned above. SEIAA, therefore, decides to grant EC to these projects proposals with the conditions recommended by SEAC.

H. SEIAA considered the recommendations made by SEAC in its 36th meeting held on 19th to 23rd November, 2015 (Part –B) to grant the Environmental Clearance to the following project proposals related to Sand Mining.

- I. Sand Mining Project of Chalkari Balu Ghat on River Damodar of Sri Om Kalani at Mouza- Chalkari, Anchal- Peterwar, Dist.- Bokaro, Jharkhand (6.07 Ha).
- II. Sand Mining Project of Khetko Balu Ghat on River Damodar of M/s Dhanbad Wine at Mouza- Khetko, Anchal- Peterwar, Dist.- Bokaro, Jharkhand (2.42 Ha).

SEIAA agrees with the recommendations made by SEAC to grant Environmental Clearance (EC) to the project proposals mentioned above. SEIAA, therefore, decides to grant EC to these project proposals with the conditions recommended by SEAC.

I. SEIAA in its meeting dated 19.10.2015 decided to withdraw conditional EC's to the following mining projects:

- I. Garadih Stone Mine of M/s Tauhid Ansari & Maksud Alam, Vill- Garadih, Tehsil- Kairo, Dist- Lohardaga, Jharkhand (Area-1.01 Ha).
- II. Chorganwa Stone Mines of Shri Teklal Saw, Vill- Chorganwa, P.S.- Mahuatand, Dist – Bokaro, Jharkhand (Area-0.486 Ha).
- III. Lakhipahari Stone Mine of M/s Morful Seikh, Vill-Kalidaspur, Tehsil-Pakur, Dist- Pakur, Jharkhand (Area-1.052Ha).
- IV. Bakhari Stone Mine of M/s Tiwary Minerals Co., Vill- Bakhari, P.O.- Sua, Dist- Palamu, Jharkhand (Area-2.03 Ac).
- V. Sundarpahari Stone Mine of M/s Ragada Murmu, Vill- Sunderpahari, Tehsil- Pakur, Dist.- Pakur, Jharkhand- (1.86 Ha).
- VI. Stone Mining Project of Leungdih, M/s Radha Krishna Jaiswal, Vill- Leungdih, Chandil, Dist- Sarailela-Kharsawan, Jharkhand (23.50 Ac).
- VII. Chagajo, Bunda Stone Quarry of M/s Maa Chinnamastika Steel India (P) Ltd. Vill- Chagajo & Bunda Baraghati, Tehsil- Ranga, Dist- Sahibganj, Jharkhand (4.845 Ha).

As the Project Proponents has submitted the Approved Mine Plan, so SEIAA decides to restore conditional EC's granted to above project proposals.


3. Decision on matters related to –

i. Hazardous Waste Management Facility of M/s Adityapur Auto Cluster at Village- Dugni, Tehsil- Saraikela, Dist.- Saraikela-Kharsawan, Jharkhand.

As the proponent has complied with the condition of SEIAA taken in 30th meeting, SEIAA decides to grant the EC.

ii. Rudi Sand Ghat of M/s Ma Tarni Natural Resources Pvt Ltd at Village- Rudi, P.S.- Barkagaon, Dist.- Hazaribagh, Jharkhand (8.8 Ha).

SEIAA decides to grant his application dated-19.11.2015, project Proponent is allowed to withdraw his proposal and other documents.

Handwritten signature and date: 28/11/2015

iii. **Bunda Bedo Baraghati Stone Quarry of M/s Bikash Stone Works at Village- Bunda Bedo Baraghati, Tehsil- Pathna, Dist.- Sahibganj, Jharkhand (2.83 Ha).**

SEIAA decides to refer the Approved Mine Plan submitted by Project Proponent to SEAC for its vetting.

iv. **Sahikitta Balu Ghat Mining project on River Gerua of M/s Mahadev Enclave Pvt Ltd at Village- Sahikitta, Tehsil-Godda, Dist.- Godda, Jharkhand (2.32 Ha).**


v. **Vade Balu Ghat Mining Project on Geruwa River of M/s Mahadev Enclave Pvt. Ltd. at Village- Vade, Tehsil- Godda, Dist.- Godda, Jharkhand(4.16Ha).**


vi. **Kala Dumariya Balughat Mining Project on Geruwa River of M/s Mahadev Enclave Pvt. Ltd. at Village- Kala Dumariya, Tehsil- Godda, Dist.- Godda, Jharkhand (2.79Ha).**

vii. **Mahesh Tikri Balughat Mining Project on Geruwa River of M/s Mahadev Enclave Pvt. Ltd. at Village- Mahesh Tikri, Tehsil- Godda, Dist.- Godda, Jharkhand(0.82Ha).**

SEIAA considered the **OA** No.- 108/2015/EZ, Niranjana Sharma Vs MoEF & CC and others and decides to withdraw the EC's granted to the above mentioned sand ghats on Geruwa River in Godda District.

The meeting concluded with vote of thanks to the Chairman.


Member - Secretary
SEIAA


Chairman
SEIAA