

## **Minutes of the 39<sup>th</sup> meeting of State level Environment Impact Assessment Authority, Jharkhand, held on 19<sup>th</sup> October, 2015**

The 39<sup>th</sup> meeting of the State Level Environment Impact Assessment Authority (SEIAA) was convened on 19/10/2015 at the office of SEIAA, Ranchi. The meeting was chaired by Dr. Gurdeep Singh, Chairman, SEIAA, Jharkhand. The attendance at the meeting is as follows:

1. Dr. Gurdeep Singh, Chairman, SEIAA, Jharkhand, Ranchi.
2. Shri A.K Prabhakar, Member Secretary, SEIAA, Jharkhand, Ranchi.

The decisions taken in the 39<sup>th</sup> SEIAA meeting are as follows -

1. **Minutes of the meeting of SEIAA, Jharkhand held on 22<sup>nd</sup> September, 2015 were confirmed.**
2. **SEIAA considered the recommendations made by SEAC to grant the Environmental Clearance to the following project proposals.**
  - A. **SEIAA considered the recommendations made by SEAC in its 33<sup>rd</sup> meeting held on 10-15 September, 2015 (Part -C) to grant the Environmental Clearance to the following project proposals related to brick clay mining.-**

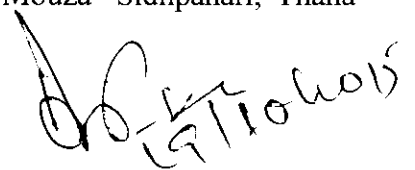
- I. Earth Clay Mining Project of M/s R.K. Infracorp (P) Ltd. at Mouza- Manatu, Thana- Balumath, Dist.- Latehar, Jharkhand (4.88 Ha).
- II. Brick Clay Mining of M/s Smt. Nitu Singh at Village- Rajabera, P.O.- Bhandaridah, P.S.- Chandarpura, Dist.- Bokaro, Jharkhand (0.81Ha).
- III. Brick Clay Mining of M/s G.D.R. Bricks at Village- West Tarup, P.O.- Ratu, Dist.- Ranchi, Jharkhand (1.00 Ha).
- IV. Brick Clay Mining of M/s A.R. Bricks at Village- Gutuwa, P.O.- Ratu, Dist.- Ranchi, Jharkhand (0.82 Ha).
- V. Ordinary Earth (Clay) Mining in Brick Kiln of M/s Jain Clay Products at Village- Bhandariya, P.O.-Baharagora Dist.- East- Singhbhum, Jharkhand (1.0 Ha).
- VI. Ordinary Earth (Clay) Mining in Brick Kiln of M/s D.K.M Bricks of Shri Dilip Kumar at Village- Ulatu, P.O.- Ormanjhi, Dist.- Ranchi, Jharkhand (0.680 Ha).
- VII. Ordinary Earth (Clay) Mining in Brick Kiln of M/s S.P.W Bricks Shri Prabhu Prasad at Village & P.O- Charhi, Dist.- Hazaribagh, Jharkhand (1.00 Ha).

**SEIAA agrees with the recommendations made by SEAC to grant Environmental Clearance (EC) to the project proposals mentioned above. SEIAA, therefore, decides to grant EC to these projects on the conditions recommended by SEAC.**

- B. **SEIAA considered the recommendations made by SEAC in its 33<sup>rd</sup> meeting held on 10-15 September, 2015 (Part -C) to grant the Environmental Clearance to the following project proposals related to Stone mining.-**

### **New Project**

- I. M/s Lutful Sheikh Stone Mine of M/s Lutful Sheikh at Mouza- Sidhpahari, Thana- Hirapur, Dist.- Pakur, Jharkhand (0.95 Ha).



- II. Sundrapahari Stone Mine Project of M/s Mukhlesur Alam at Village- Sundrapahari, Thana- Pakur, Dist.- Pakur, Jharkhand. (0.75 Ha).
- III. Bandua Stone Mine of M/s Shree Mineral (Sri Anish Kumar Murarka) at Village- Bandua, Tehsil- Rajnagar, Dist.- Saraikela-Kharsawan, Jharkhand. (4.86 Ha).
- IV. Bandua Stone Mine of M/s Bimaldeep Infrastructure (P) Ltd (Sri Ajay Kumar Murarka) at Village- Bandua, Tehsil- Rajnagar, Dist.- Saraikela-Kharsawan, Jharkhand. (15.75 Ha).
- V. Baghdega Stone Mine of M/s Shivalay Construction Company Pvt Ltd. at Village- Baghdega, P.S.- Kersai, Dist.- Simdega, Jharkhand (2.66 Ha).

### **Renewal Project**

- VI. Nouni Stone Mine of Sri Arun Kumar Pandey at Village- Nouni, Thana- Ghaghra, Dist.- Gumla, Jharkhand (0.4048 Ha).
- VII. Daroga Pradhan Stone Mine of M/s Daroga Pradhan at Village- Sabaigarha, Thana- Baliyapur, Dist.- Dhanbad, Jharkhand (0.708 Ha).
- VIII. Gangupada Mako Stone Mine of Sri Prakash Kedia at Village- Gangupada Mako, Tehsil- Pathna, Dist.- Sahibganj, Jharkhand (2.39 Ha).
- IX. Borna Stone Mine of Sri Shankar Kumar at Mouza- Borna, P.O.- Barharwa, Thana- Ranga, Dist.- Sahibganj, Jharkhand (1.011 Ha).
- X. Chaldhwa Stone Mine of Mr. Jaydhan Rajwar at Village- Chaldhua, Tehsil- Baliapur, Dist.- Dhanbad, Jharkhand (1.214 Ha).
- XI. Bara Bana Para Stone Mine of M/S Shri Shankar & Co. at Mouza- Bara Bana Para, Thana- Taljhari, Dist.- Sahibganj, Jharkhand (1.149 Ha).
- XII. Chhota Hariyan Stone Mine of M/S S.B. Trading & Marketing Agency at Village- Chhota Hariyan, P.O.- Haldipokhar, Dist.- East Singhbhum, Jharkhand (1.29 Ha).
- XIII. Rajpura Stone Mine of Shri Shiv Prasad Singh at Village- Rajpura, P.S.- Jasidih, District- Deoghar, Jharkhand. (3.905 Ha).
- XIV. Stone Mine of M/S Ramesh Kumar Dokania at Village- Ambade, Bade & Idpe, P.S.- Ranga, Dist.- Sahebganj, Jharkhand (4.86 Ha).
- XV. Stone Mine of M/S Krishna Stone Works at Village- Ambade, P.S.- Ranga, Dist.- Sahebganj, Jharkhand (6.075 Ha).
- XVI. Gangopara Bedo Stone Mine of Sri Sunil Kumar Ghosh at Village- Gangopara Bedo, Thana- Ranga, Dist.- Sahibganj, Jharkhand (3.76 Ha).
- XVII. Kusmatanr Stone Mining Project of M/S Ram Kumar Mandal at Village- Kusmatanr, Thana- Baliapur, Dist.- Dhanbad, Jharkhand (0.91 Ha).
- XVIII. Padapahar Stone Mine of M/S C.T.S. Industries Ltd at Village- Padapahar, Thana- Noamundi, Dist.- West Singhbhum, Jharkhand (1.433 Ha).
- XIX. Borna Stone Mine of Sri Abdul Rajjak at Mouza- Borna, P.O.- Bishanpur, Thana- Ranga, Dist.- Sahibganj, Jharkhand (2.222 Ha).
- XX. Stone Mine of M/S N.S. & Company at Village- Khaprajola, Tehsil- Pakur, Dist.- Pakur, Jharkhand (1.518 Ha).
- XXI. Balsiring Stone Mine of Sri Dhiraj Kumar at Village- Balsiring, Thana- Ranchi, Dist.- Ranchi, Jharkhand (0.809 Ha).

19/12/11

19/12/11

- XXII. Pachrukhi Telaiya Stone Mine of M/s Jai Mata Dee Stone Chips (Sri Kuldeep Prasad) at Village- Pachrukhi Telaiya, Thana- Barkatta, Dist.- Hazaribagh, Jharkhand (1.44 Ha).
- XXIII. Badiya Quartzite Mine of M/s Manoj Kumar Dubey at Village- Badiya, P.O.- Ghatsila, Dist.- East- Singhbhum, Jharkhand (0.75 Ha).
- XXIV. Mahudi Stone Mine of M/s R.K Stone (Shri Ramesh Kumar Agrwal) at Village- Mahudi, P.O- Noamundi, Dist.- Sahibganj, Jharkhand (1.999 Ha).
- XXV. Jamdiha Stone Mine of Sri Suresh Chandra Shah & Sri Ashok Kumar Gupta at Village- Jamdiha, Thana- Markacho, Dist.- Koderma, Jharkhand (0.66 Ha).
- XXVI. Sabaigarha Stone Mine of Sri Rajesh Kumar at Village- Sabaigarha, P.O.- Palani, Thana- Baliapur, Dist.- Dhanbad, Jharkhand (1.21 Ha).

**SEIAA agrees with the recommendations made by SEAC to grant Environmental Clearance (EC) to the project proposals mentioned above. SEIAA, therefore, decides to grant EC to these projects proposals with the conditions recommended by SEAC except Sl. No. B (XXII) wherein DFO report has not mentioned distance from forest area so SEIAA decides to grant EC subject to submission of the desired DFO report.**

**C. SEIAA considered the recommendations made by SEAC in its 33<sup>rd</sup> meeting held on 10-15 September, 2015 (Part –C) to grant the TOR to the following project proposal:-**

- I. LPG Bottling Plant of M/s Hindustan Petroleum Corporation Limited at Hazaribagh Industrial Area, Village- Chano, P.O.- Oriya, Dist.- Hazaribagh, Jharkhand.

**SEIAA agrees with the recommendations made by SEAC to grant TOR to the project proposal mentioned above. SEIAA, therefore, decides to grant TOR to the project proposal with the conditions recommended by SEAC.**

**D. SEIAA considered the recommendations made by SEAC in its 33<sup>rd</sup> meeting held on 10-15 September, 2015 (Part –C) to grant the Environmental Clearance to the following project proposals related to Sand mining.-**

- I. Dumaro Sand Deposit in the River Bed of Deonand and Chatti River of Sri Rahul Kumar at Village- Dumaro, Tehsil- Chandwa, Dist.- Latehar, Jharkhand (8.29 Ha).
- II. Bara Sand Mine Project of M/s Arjun Prasad Gupta at Village- Bara, Taluka- Jama, Dist.- Dumka, Jharkhand (15.087 Ha).
- III. Bamdol & Kuliya Sand Mining Project of M/s Nirmal Kumar Dubey at Village- Bamdol & Kuliya, Thana- Baharagora, Dist.- East Singhbhum, Jharkhand (Bamdol- 1.09 Ha & Kuliya- 1.62 Ha = 2.71 Ha).
- IV. Bankata Sand Mine of Sri Nirmal Kumar Dubey at Village- Bankata, P.O. & Thana- Baharagora, Dist.- East Singhbhum, Jharkhand (2.32 Ha).

**SEIAA agrees with the recommendations made by SEAC to grant Environmental Clearance (EC) to the project proposals mentioned above. SEIAA, therefore, decides to grant EC to these projects proposals with the conditions recommended by SEAC.**

19/10/15

19/10/15


**E. SEIAA considered the recommendations made by SEAC in its 33<sup>rd</sup> meeting held on 10-15 September, 2015 (Part -D) to grant the Environmental Clearance to the following project proposals related to Stone mining.-**

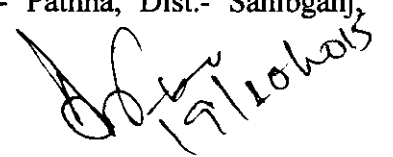
**New Project**

- I. Gudwa Stone Deposit of M/s Jai Bajrang Walee Stone Works (Shri Prakash Chandra Yadav) at Village- Gudwa, Sub-division- Rajmahal, Dist.- Sahibganj, Jharkhand (10.11 Ha)
- II. Manatu Stone Deposit of M/s Urja Coal & Mines Pvt Ltd (Sri Litesh Jha) at Village- Manatu, P.S- Kanke, Dist.- Ranchi, Jharkhand (1.11 Ha).
- III. Gue Stone Deposit of M/s Pushpanjali Construction at Village- Gue, Thana- Hunterganj, Dist.- Chatra, Jharkhand (3.743 Ha).
- IV. Lakhansai Stone Deposit of M/s Deepak Kumar Pandey at Village- Lakhansai, P.O.- Halud Pukar, Thana- Ghatsila, Dist.- East- Singhbhum, Jharkhand (1.61 Ha).
- V. Balsiring Stone Deposit of M/s Maa Bhawani Stone Works (Shri Sanjay Kumar Gupta) at Village- Balsiring, Thana- Dhurwa, Dist.-Ranchi, Jharkhand (1.618 Ha).
- VI. Jonkmari Stone Deposit of Sri Chaman Tulsian at Village- Jonkmari Thana- Borio (Jirwabari), Dist. -Sahibganj, Jharkhand (3.116 Ha).
- VII. Malpahari & Bishunpur Stone Mine of M/s J.R. Stone Works at Village- Malpahari & Bishunpur, Taluka- Pakur, Dist.- Pakur, Jharkhand (2.764 Ha).
- VIII. Chhota Daminbhitta Stone Mine of M/s Star India Industries of Sri Ajay Kumar Bhagat at Village- Chhota Daminbhitta, Tehsil- Mandro, Dist.- Sahibganj Jharkhand (4.86 Ha).
- IX. Gajni Stone Mine of Shri Vishal Pandey at Village - Gajni, Tehsil- Kairo, Dist.- Lohardaga, Jharkhand (0.81 Ha).
- X. Sonabank Sand Stone Mine of M/S Divesified Vyapar (P) Ltd. (Shiv Nandan Khetan) at Village- Sonabank, Tehsil- Karon, Dist.- Deoghar, Jharkhand (2.76 Ha).

**Renewal Project**

- XI. Bhasko Stone Mine of Shri Ajay Kumar Singh at Village- Bhasko, Thana- Lohardaga, Dist.- Lohardaga, Jharkhand (0.40 Ha).
- XII. Bhasko Stone Mine of Shri Ajay Kumar Singh at Village- Bhasko, Thana- Lohardaga, Dist.- Lohardaga, Jharkhand (0.607 Ha).
- XIII. Dolabar Stone Mine of Shri Baidya Nath Modak at Village- Dolabar, Thana- Baliapur, Dist.- Dhanbad, Jharkhand (0.68 Ha).
- XIV. Stone Quarry at Dardaha of Sri Dhananjay Parmanik & Sri Lakhi Ram Hembram at Mouza- Dardaha, Thana- Baliapur, Dist.- Dhanbad. Jharkhand (0.49 Ha).
- XV. Paharpur Stone Mine of Sri Pitamber Lal Agarwal at Village- Paharpur, Thana- Dumri, Dist.- Giridih, Jharkhand (6.475 Ha).
- XVI. Patnibona Stone Quarry of Sri Pravesh Kumar Lakhmani, at Village- Patnibona, P.S.- Taljhari, Dist.- Sahibganj, Jharkhand (4.05 Ha).
- XVII. Silwai Stone Mine of M/s Bharat Stone Works (Sri E.A.Nainar) at Village- Silwai, Tehsil- Namkum, Dist.- Ranchi Jharkhand (0.615 Ha).
- XVIII. Gangupada Mako & Gangupada Bedo Stone Mine of M/s Bajrangbali Stone Works at Village- Gangupada Mako & Gangupada Bedo, Tehsil- Pathna, Dist.- Sahibganj, Jharkhand (5.85 Ha).





- XIX. Sabaigarha Stone Mine of M/S New Shiv Shakti Stone Works at Village- Sabaigarha, P.O.- Palani, Thana- Baliapur, Dist.- Dhanbad, Jharkhand (1.21 Ha).
- XX. Malpahari Stone Mine of M/s Baleshwar Stone Works (Shri Lalan Singh) at Village- Malpahari, P.S- Pakur, Dist.- Pakur, Jharkhand (1.619 Ha).
- XXI. Rajbandh 111 Stone Mine of M/s Mahadev Stone Works (Shri Lalan Singh) at Village- Rajbandh 111, P.O- Pakur, Dist.- Pakur Jharkhand (1.82 Ha).
- XXII. Chhota Damin Bhatta Stone of M/s CTS Industries Ltd. at Village- Chhota Damin Bhatta (Damra Mako), Thana- Mirzachowki, Dist.- Sahibganj, Jharkhand (3.62 Ha).

**SEIAA agrees with the recommendations made by SEAC to grant Environmental Clearance (EC) to the project proposals mentioned above. SEIAA, therefore, decides to grant EC to these projects proposals with the conditions recommended by SEAC except Sl. No. E (XI, XII & XIX) wherein DFO report has not mentioned distance from forest area so SEIAA decides to grant EC subject to submission of the desired DFO report.**

**F. SEIAA considered the recommendations made by SEAC in its 34th meeting held on 7-11 October, 2015 (Part –A) to grant the Environmental Clearance to the following project proposals related to Sand Mining.**

- I. Angaiya Sand Deposit Mining Project on Barakar River of Sri Sandeep Kumar at Village- Angaiya, Thana- Pirtand, Dist.- Giridih, Jharkhand (3.23 Ha).
- II. Khura Sand Mining Project on North Koel River of Sri Harswardhan Singh at Village- Khura, Thana- Barwadih, Dist.- Latehar, Jharkhand (11.33 Ha).
- III. Bajro Sand Mining Project on Irga River of Sri Ramesh Kumar Jindal at Village- Bajro, Thana- Dhanwar, Dist.- Giridih, Jharkhand (3.05 Ha).
- IV. Bankhanjo Sand Ghat of Sri Brijesh Nayak at Village- Bankhanjo, Thana- Giridih, Dist.- Giridih, Jharkhand (11.331 Ha).
- V. Harichak Sand Ghat of Sri Mritunjay Kumar Yadav at Village- Harichak, Thana- Giridih, Dist.- Giridih, Jharkhand (0.92 H).
- VI. Gangapur Sand Mine of Sri Mritunjay Kumar Yadav at Village- Gangapur, Thana- Giridih, Dist.- Giridih, Jharkhand (3.64 Ha).
- VII. Chururia Sand Ghat in Barakar River of M/S Starnet Marketing Pvt Ltd at Village- Chururia, Ghurnbeda & Daldali, P.S- Tundi, District- Dhanbad, Jharkhand (14.30 Ha).

**SEIAA agrees with the recommendations made by SEAC to grant Environmental Clearance (EC) to the project proposals mentioned above. SEIAA, therefore, decides to grant EC to these projects proposals with the conditions recommended by SEAC.**

**G. SEIAA considered the recommendations made by SEAC in its 34th meeting held on 7-11 October, 2015 (Part –A) to grant the Environmental Clearance to the following project proposal.**

- I. M/s Dilip Prasad Stone Mine of Mr. Dilip Prasad at Mouza- Pundari, P.O.- Ichak, District- Hazaribagh, Jharkhand.(0.41 Ha).

**SEIAA agrees with the recommendations made by SEAC to grant Environmental Clearance (EC) to the project proposal mentioned above. SEIAA, therefore, decides to grant EC with the conditions recommended by SEAC.**

*19/10/15*

*19/10/15*

**H.SEAC in its 32<sup>nd</sup> meeting held on 24<sup>th</sup> to 27<sup>th</sup> August (Part- C) consider the following project proposals and decides to seek the clarifications from Project Proponents.**

**Sand Mine**

- I. Sand Deposit in the River Bed Subarnrekha of M/S Magotia Construction Pvt Ltd at Bhakhar Tehsil- Gudabandh, Dist- East- Singhbhum Jharkhand, (1.214 Ha).
- II. Bandu Sand Deposit of Sri Jagdish Chandra Mahto, at Village- Bandu Tehsil- Lakdi, Dist.- Saraikela Kharsawan, Jharkhand, (1.26 Ha).
- III. Manikui Sand Deposit of Sri Sujit Mahto At Village- Manikui, Tehsil- Bhadudih, Dist.- Saraikela Kharsawan, Jharkhand, (3.23 Ha).

**SEIAA referred back to SEAC to provide specific recommendation as per the guidelines of SEIAA.**

**Stone Mine**


- I. Khutri Stone Deposit of Sri Tej Narayan Hansda at Village- Khutri, Thana- Jaridih, Dist.- Bokaro, Jharkhand (0.32 Ha).


**SEIAA decides to refer the report of CO to SEAC for consideration of project proposal.**

**Sand Mines**

- I. Sarhachiya Balu Ghat of Shri Kulbindra Singh, Vill- Sarhachiya, Tehsil/Dist.- Tenughat (Bairmo) Jharkhand. (8.50 Ha)
- II. Kasmar Balu Ghat of Shri Sudip Kumar Dey (Partner) M/S Swastik Traders, Vill- Kasmar, Mouza-Kasmar, Suryadih & Bendotad, Dist- Bokaro, Jharkhand. (8.78 Ha)
- III. Ponda Balu Ghat of Shri Harnaik Singh, Vill- Ponda, Tehsil- Tenughat, dist- Bokaro, Jharkhand. (1.41 Ha.)
- IV. Rangamati Balu Ghat of Shri Om Kalani, vill- Rangamati, Tehsil- Tenughat, Dist- Bokaro, Jharkhand. (2.43 Ha)
- V. Pokhanna Balu Ghat of Shri Harnaik Singh, Vill- Pokhanna, Tehsil/Dist- Bokaro, Jharkhand. (1.69 Ha.)
- VI. Sunta Balu Ghat OF Shri Sudip Kumar Dey (Partner) M/s Swastik Traders, Vill- Sunta, Tehsil- Chas Dist- Bokaro, Jharkhand (3.64 Ha)
- VII. Chokesereng Sand Mine of M/s K.B. Construction, Shri Vishwajit Saha, at Vill- Chokesereng, P.S- Sili, Dist- Ranchi, Jharkhand. Area- (4.16 Ha).
- VIII. Sand Mining Project of Chalkari Balughat on River Damodar of Shri Om Kalani, Vill- Chalkari, Anchal- Petwari, , Dist.- Bokaro, Jharkhand (6.07 Ha).
- IX. Sand Mining Project of Khetko Balu Ghat on River Damodar of M/S Dhanbad Wine, Shri Shankar Singh, (Partner) Vill- Khetko, Tehsil- Peterwar, Dist- Bokaro, Jharkhand. (2.42 Ha)

**SEIAA has received documents regarding category of land for Sl. No.- I. to VII. SEIAA decides to refer the reports to SEAC for consideration of the project proposals and ask the project proponents for Sl.- VIII & IX to submit CO certificate regarding jungle jhari status of land as required by SEAC in its 32<sup>nd</sup> meeting held on 24<sup>th</sup> to 27<sup>th</sup> August, 2015.**





I. In its Part- A 27<sup>th</sup> meeting of SEAC dated 24<sup>th</sup> to 27<sup>th</sup> March, 2015 the following projects were recommended:

- i. **“Infinity Sapphire Square” Mall of M/s Pranami Estates Pvt Ltd at Town-Ranchi, Tehsil- Ranchi Sahar, Dist.-Ranchi, Jharkhand (5487.57 Sq.m).**

SEIAA agrees with SEAC to amend the condition **“Make up water requirement of 50.80 m<sup>3</sup> /day shall be met from the ground water source and necessary permission shall be obtained for drawl of water prior to start of work at site.”**

- ii. **Santushti – Residential Project of M/S Pranami Estates Pvt Ltd at Survey Nos.- 372 & 379, Town-Ranchi, Tehsil- Ranchi Sahar, Dist.-Ranchi, Jharkhand (6,154 Sq.m).**

SEIAA agrees with SEAC to amend the condition **“Make up water requirement of 46.80 m<sup>3</sup> /day shall be met from the ground water source and necessary permission shall be obtained for drawl of water prior to start of work at site.”**

➤ In its Part- B 33<sup>rd</sup> meeting of SEAC dated 10<sup>th</sup> to 15<sup>th</sup> September, 2015 the following projects were recommended:

- iii. **B+G+XIII storied Residential & Commercial Complex” of M/s SHRIRAM OZONE HOUSING DEVELOPMENT PRIVATE LIMITED at Mouza-Chandwe, Kanke Road, Tehsil-Kanke, Dist.-Ranchi, Jharkhand.**


SEIAA agrees with SEAC to amend the condition **“Make up water requirement of 75 m<sup>3</sup> /day shall be met from the ground water source and necessary permission shall be obtained for drawl of water prior to start of work at site.”**

J. SEIAA its meeting held on 27.05.2015 granted conditional EC's to following mining projects:

**Non compliance of conditions by project proponents.**

1. Mahaprabhu Stone Mines of M/s Nirmal Chbadra Ghosh Vill- Kebaljhuria, Tehsil- Nala, Dist. – Jamtara, Jharkhand ( Area -1.50 Acre).
2. Karamo Stone Mine of M/s Abhisek Anand, vill- Karamo, tehsil- Basishtnagar, Dist– Chatra, Jharkhand (Area-2.81 Ha).
3. Rajbandh Stone Mine of M/s Sunita Ganguly, Vill- Rajbandh, Thana- Pakur, Dist – Pakur, Jharkhand (Area-1.11 Ha).
4. Chorganwa Stone Mines of Shri Teklal Saw, Vill- Chorganwa, P.S.- Mahuatand, Dist – Bokaro, Jharkhand (Area-0.486 Ha).
5. Karmakala Stone Chips of M/s Sona Stone Chips, vill- Karmakala, P.O.- Chhatarpur, Mouza- Karmakala, Dist- Palamu, Jharkhand (Area-2.38 Ac).
6. Metal Stone Mine with Crusher of M/a Ramesh Kr. Khandelwal, Vill- Mandardih, Block- Bengabad, Dist – Giridih, Jharkhand (Area-0.90 Ac).
7. Shyam Stone Mine of Shri Umakant Jaiswal, Mouza- Karamkala, Thana + Block- Chhatarpur, Dist- Palamu, Jharkhand (Area-4.856 Ha).
8. Duthua Stone Mine of Shri Sanjay Kumar, vill- Dhutua, Tehsil- Ramgarh, Dist – Ramgarh, Jharkhand (Area-1.01 Ha).
9. Chotta Mirkhi Stone Mine of M/s S.S. Raisers Pvt. Ltd, Vill- Chotta Mirkhi, Tehsil-

  
19/12/15

  
19/12/15

Devo[ir, District– Deoghar, Jharkhand (Area-07.00 Ac)

10. Metal Stone Mine of Kakarkudar-Karamjora, M/s Arun Kr. Ladia, Vill– Kakarkudar-Karamjora, Tehsil- Bengabad, Dist-Giridih, Jharkhand (Area-2.260 Ac).
11. Khaprajola Stone Mine of shri Shyam Madhyan, Vill- Khaprajola, Tehsil- Pakur, Dist – Pakur, Jharkhand (Area-3.31 Ha).
12. Stone Mine of Arun Kr. Ladia, Village – Lakhanpur, Block- Bengabad, District- Giridih, Jharkhand (Area-0.732 Ha) .
13. Gujadih Stone Deposit of M/s Suryashakti Mines& Metals Pvt. Ltd. Vill- Ghujadih, Thana- Pachamba, Dist- – Giridih, Jharkhand (Area-1.21 Ha).
14. Kashinathpur Stone Mine of Sri Atanu Sinha, Vill- Kashinathpur, Tehsil- Maheshpur, Dist – Pakur, Jharkhand (Area-2.18 Ha).
15. Taratand Stone Quarry of M/s Devender Prasad Mehta, Vill- Taratand. Tehsil& Dist- Kodarma, Jharkhand (Area-0.761 Ha).
16. M/s Raj Engineering Stone Company of Shri Rajesh Kumar, Vill- Kulgo, Thana&Block- Dumri, Dist- Giridih, Jharkhand (Area. 0.81 Ha).
17. Lakhipahari Stone Mine of M/s Morful Seikh, Vill-Kalidaspur, Tehsil-Pakur, Dist- Pakur, Jharkhand (Area-1.052Ha).
18. Garadih Stone Mine of M/s Tauhid Ansari & Maksud Alam, Vill- Garadih, Tehsil- Kairo, Dist- Lohardaga, Jharkhand (Area-1.01 Ha).
19. Tenudih Stone Deposit of Shri Viney Kr. Singh, Vill- Tenudih, tehsil- Chatarpur, Thana No.- 388, Dist-Palamu, (Area-1.41 Ha).
20. Stone Mine of Kuru Chhatarpur of M/s Hemant Kumar, Vill Kudo Chhatarpur, Dist- Gumla, Jharkhand- (Area- 2.00 Acre).
21. Stone Quarry of Baliapur of M/s Virbhan Das, Vill- Baliapur, P.O. + P.O.- Baliapur, Dist- Dhanbad, Jharkhand (Area- 2.20 Acre).
22. Maghokala Pathaldiha Stone Deosit of Shri Rameshwar Yadav & Shri Kedar Prasad Singh Vill- Maghokala, Pathaldiha, Tehsil- Rajdhanwar, Dist- Giridih, Jharkhand- (Area-1.02 Ha)
23. M/s Okhargara Stone Mines of Mr. Sunil Kr. Sharma, Vill- Okhargara, Tehsil- Meral, Dist- Garhwa, Jharkhand (1.23 Acre).
24. Luta Stone Deposit o M/s Maa Kauleshwari Stone Works, Vill- Luta, Thana- Hunterganj, Dist- Chatra, Jharkhand (2.32 Ha).
25. Domchanch Stone Mine of Shri Ram Kr. Pandit, Vil+P.O.+P.S.- Domchanch, Dist- Koderma, Jharkhand (Area- 0.37 Ha).
26. Bakhari Stone Mine of M/s Tiwary Minerals Co., Vill- Bakhari, P.O.- Sua, Dist–Palamu, Jharkhand ( Area-2.03 Ac).
27. Bhagaunda Stone Deposit of M/s- Patil Construdtion, Vill- Bhagaundha, Tehsil- Tamna, Dist- Garhwa, Jharkhand- (7.11Acre).
28. Sundarpahari Stone Mine of M/s Ragada Murmu, Vill- Sunderpahari, Tehsil- Pakur, Dist.- Pakur, Jharkhand- (1.86 Ha).
29. Kalichatan Stone Mine of M/s Ganesh Mineral & Crushers Pvt. Ltd. Vill Kalichatan, P.O.- Bagodar, Dist – Giridih, Jharkhand (1.862Ha).
30. Gurha Stone Quarry of M/s Suresh Kr. Jhanjhari, Vill- Gurha, Tehsil- Birni, Dist- Giridih, Jharkhand- Area-(1.072 Ha).
31. Saharpur Stone Deposit of M/s Koushal Kishore Singh & Harinandan Singh, Vill- Dudhani, P.S.- Dimka, Dist- Dumka, Jharkhand (1.137 Ha).



32. Ichadag Stone Deposit of M/s Fortune Mines & Minerals, Vill- Ichadag, Thana- Ormanjhi, Dist- Ranchi, Jharkhand (0.81 Ha)
33. Stone Quarry at Tilabani of Shri Debdatta Maity, Vill- Tilabani, P.S.- Chakuliya, Dist- East Singhbhum, Jharkhand (1.198 Ha).
34. Stone Mining Project of Leungdih, M/s Radha Krishna Jaiswal, Vill- Leungdih, Chandil, Dist- Sarailela-Kharsawan, Jharkhand (23.50 Ac).
35. Duniser Stone Quarry of M/s Sumeet Stone Works, Vill- Duniser, Thana- Deori, Dist- Giridih, Jharkhand (1.61 Ha).
36. Chagajo, Bunda Stone Quarry of M/s Maa Chinnamastika Steel India (P) Ltd. Vill- Chagajo & Bunda Baraghati, Tehsil- Ranga, Dist- Sahibganj, Jharkhand (4.845 Ha)
37. M/s Jai Shiv Construction (Brij Kishor Tiwary- Partner), Vill- Chatania, Tehsil- Chatra, Dist- Charta, Jharkhand (1.03 Ha).
38. Bhagaundha Stone Mines of M/s Pátíl Constructions, Vill- Bhagaundha, P.S.- Ramna, Dist- Garhwa, Jharkhand (2.023 Ha).
39. Adar Stone Quarry of M/s Basudeo Mahto at Village- Adar, Tehsil- Padma, Dist.- Hazaribagh, Jharkhand (0.81 Ha).

**Since the project proponents of above mining project did not submit the Approved Mine Plans in the stipulated period of 03 months, conditional EC's granted to these projects are withdrawn.**

### **3. Decision on matters related to -**

- I. LPG Bottling Plant of M/s Hindustan Petroleum Corporation Limited, Adityapur Industrial Area, Larger Sector, Vill- Gamharia, P.O.- Gamharia, Dist- East Singhbhum, Jharkhand. (25.00 Acres).**

SEIAA decides to refer the application for exemption of public hearing of M/s Hindustan Petroleum Corporation Limited dated 29.07.2015 to SEAC for consideration.

- II. Karambu ballughat of Shri Niraj Kumar silngh at village- Karambu, Panchayat- Baruhatu, Block Bundu, Dist- ranchi, Jharkhand (46.18 Ha) .**
- III. Jilutikar balu Ghat Kanchi River M/S Niraj Kumar Singh at Vill- Jilutikar, Panchyat- Baruhatu, Block- Bundu, Dist- Ranchi, Jharkhand (8.1 Ha).**
- IV. Huwanghatu balu ghat Kanchi River M/S Niraj Kumar Singh at Vill- Huwanghatu, Block-Bundu, Dist- Ranchi, Jharkhand (13.31 Ha).**
- V. Daru Hatu balu Ghat Kanchi River M/S Niraj Kumar Singh at vill- Daruhatu, Block- Bundu, Dist- Ranchi, Jharkhand (6.58 Ha)**

SEIAA agrees with the recommendations made by SEAC to grant TOR's to the project proposals mentioned above as the proponents has submitted DFO's certificate duly attested by DMO.

- VI. Brick Clay Mining of M/S M.G. M. Bricks, Vill- Dantu, P.O.- Dantu, Dist- Bokaro, Jharkhand. (1.0 Ha)**

SEIAA decides to refer the application of project proponent dated- 28.09.2015 to SEAC for consideration.

*19/11/15*

*19/10/2015*

- VII. **Rajabandh Stone Mine of M/S Mahadev Stone Products, Vill- Rajabandh, P.S.- Pakur, Dist- Pakur, Jharkhand. (4.35 Ha)**
- VIII. **Rajabandh Stone Mine of M/S Shri Prunendu Chandra Pandey, Vill- Rajbandh, P.S.- Pakur, Dist- Pakur, Jharkhand. (1.21 Ha)**
- IX. **Piplajori Stone Mine, Vill- Piplajori, P.S.- Malppahari, Dist- Pakur, Jharkhand. (4.84 Ha)**
- X. **Kashinathpur Stone Mine of M/S National Stone Works, Vill- Kashinathpur, P.S.- Maheshpur, District- Pakur, Jharkhand. (3.35 Ha)**

SEIAA examined the application of project proponents and decides to return the proposals to proponents with advice to submit the proposals to MoEF & CC as these falls under interstate boundaries.

- XI. **Maghogown Gamharia Stone Mine of Shri Ajit Pradhan, Vill- Maghomown, Gamharia, Thana- Kharsawan, Dist- Saraikela- Kharsawan, Jharkhand. (1.425 Ha)**

SEIAA decides to refer the application dated 15.09.2015 of project proponent to SEAC for perusal & recommendation.

- XII. **Laghla Sand Mining Project of Shri Om Prakash Mahta, Vill- Laghla, Thana- Chandankyari, Dist- Bokaro, Jharkhand. (0.65 Ha).**

SEIAA decides to refer the application dated 14.09.2015 of project proponent to SEAC for perusal & recommendation.

- XIII. **Taranari Stone Mine of M/S Kushwaha Stone Works, vill- Taranari, P.S.- Chandarpura, Dist- Bokaro, Jharkhand. (1.94 Ha)**


SEIAA decides to refer the letter no.- 3268 M, dated 23.09.2015 of Assistant Mining Officer, Bokaro to SEAC for perusal & recommendation.


- XIV. **Iron Ore Beneficiation Washing / Processing M/S Shri Balaji Industrial Engineering Ltd, Village- Basti Road, Tehsil- Noamundi, District- West Singhbhum, Jharkhand.**

SEIAA heard the Project Proponents and decided to reject the request of Project Proponents to exempt the public hearing.

4. **SEIAA considered the application of Sri Harishankar Singh, Head Clerk, SEIAA on the basis of the performance and decided to enhance the remuneration to Rs. 15000/- p.m.**

The meeting concluded with vote of thanks to the Chairman.

  
Member – Secretary  
SEIAA

  
Chairman  
SEIAA