

## **Minutes of the 36<sup>th</sup> meeting of State level Environment Impact Assessment Authority, Jharkhand, held on 22<sup>nd</sup> August, 2015**

The 36<sup>th</sup> meeting of the State Level Environment Impact Assessment Authority (SEIAA) was convened on 22/08/2015 at the office of SEIAA, Ranchi. The meeting was chaired by Dr. Gurdeep Singh, Chairman, SEIAA, Jharkhand. The attendance at the meeting is as follows:

1. Dr. Gurdeep Singh, Chairman, SEIAA, Jharkhand, Ranchi.
2. Shri A.K Prabhakar, Member Secretary, SEIAA, Jharkhand, Ranchi.

The decisions taken in the 36<sup>th</sup> SEIAA meeting are as follows -

1. Minutes of the meeting of SEIAA, Jharkhand held on 13<sup>st</sup> August, 2015 were confirmed.
2. SEIAA considered the recommendations made by SEAC to grant the Environmental Clearance to the following project proposals.
3. A matter in the context of Environmental Clearance to Chururia Sand Ghat in Barakar River of M/S Starnet Marketing Pvt Ltd at Village- Chururia, Ghurnbeda & Daldali, P.S- Tundi, District- Dhanbad, Jharkhand (14.30 Ha) has come to the notice of SEIAA in which mining lease has been granted by the Mining department on such a piece of Land in which two plots have been found within the forest area and this has also come to the notice of SEAC during examination of the records submitted by the concerned proponent .

SEIAA in it's 35<sup>th</sup> meeting dated 13.08.2015 decided that SEAC will considered after taking undertaking from the proponent about the distance from forest boundary to avoid the delay in obtaining the certificate of D.F.O.


But as matter mentioned in para 1 it has come to the knowledge of SEIAA that if the undertaking given by the proponent is found to be wrong and if the mining Lease granted by the Department of Mines and Geology in such an area where the land or any part of it under lease is found at any level or by any authority to be inside notified forest or demarcated forest or Jungle Jhari area (as recorded in revenue records). SEIAA decides that the E.C. issued will be treated as invalid / cancelled with immediate effect.

SEIAA decides that this condition will apply in all the similar cases in which E.C. has already been issued earlier.

- A. SEIAA considered the recommendations made by SEAC in its 31<sup>st</sup> meeting held on 03<sup>rd</sup> - 06<sup>th</sup> August, 2015 (Part -C) to grant the Environmental Clearance to the following project proposals related to Sand mining. -

1. Lukuya Sand Ghat of M/S Sparkal World Pvt. Ltd at Village- Lukuya, P.S- Tundi, District- Dhanbad, Jharkhand (15.50 Ha).
2. Ukma Sand Ghat (Block -1) of M/S Sparkal World Pvt. Ltd at Village- Bajdih, Palobera & Chunadih in Anchal-East Tundi, Panchayat- Ukma, District- Dhanbad, Jharkhand (11.60 Ha).
3. Ukma Sand Ghat (Block -2) of M/S Sparkal World Pvt. Ltd at Village- Bajdih, Palobera & Chunadih in Anchal-East Tundi, Panchayat- Ukma, District- Dhanbad, Jharkhand (12.00 Ha).

  
22/8/15

  
22/8/15

4. Mohlidih Sand Ghat (Block - 1) in Barakar River of M/S Starnet Marketing Pvt Ltd at Village- Mohlidih & Makratanr, Panchayat- Mohlidih, District- Dhanbad, Jharkhand (7.30 Ha).
5. Mohlidih Sand Ghat (Block - 2) in Barakar River of M/S Starnet Marketing Pvt Ltd at Village- Mohlidih & Makratanr, Panchayat- Mohlidih, District- Dhanbad, Jharkhand (10.00 Ha).
6. Chururia Sand Ghat in Barakar River of M/S Starnet Marketing Pvt Ltd at Village- Chururia, Ghurnbeda & Daldali, P.S- Tundi, District- Dhanbad, Jharkhand (14.30 Ha).
7. Mairanawatand Sand Ghat in Barakar River of Md. Abdullah at Village- Kansjor & Duma, Panchayat- Mayranwatanr, District- Dhanbad, Jharkhand (22.50 Ha).
8. Kolhar Sand Ghat in Barakar River of M/S Sparkal World Pvt Ltd at Village- Panredih, Bijrabad & Alakdiha, Panchayat- Kolhar, District- Dhanbad, Jharkhand (12.00 Ha)
9. Ratanpur Sand Ghat in Barakar River of M/S Starnet Marketing Pvt Ltd at Village- Kokrad & Durgaraidi, Panchayat- Ratanpur, District- Dhanbad, Jharkhand (20.70 Ha).
10. Tengra Sand Ghat in The River Bed of Koel of Sri Prem Prakash Sahu at Village- Tengra, P.S- Basiya, Dist.- Gumla. Jharkhand (6.680 Ha).
11. Bangolia Sand Ghat in The River Bed of Koel of Sri Prem Prakash Sahu at Village- Bangolia, Panchyat- Okba, Dist.- Gumla, Jharkhand (6.07 Ha).
12. Chauhi Sand Ghat in The River Bed of Koel of Sri Haribilas Sahu at Village-Chauhi, P.S- Gumla, Dist.- Gumla. Jharkhand (5.95 Ha).
13. Silpahari Sand Ghat in The River Bed of Koel of Sri Haribilas Sahu at- Village- Silpahari, P.S- Gumla, Dist.- Gumla, Jharkhand (5.26 Ha).
14. Bargaon Sand Ghat in The River Bed of Koel of Sri Dhanpat Sahu at Village- Baragaon, P.S- Sisai, Dist.- Gumla, Jharkhand (7.69 Ha).
15. Jindatoli Sand Ghat in the River Bed of Kans of Sri Dhanpat Sahu at Village- Jindatoli, P.S- Sisai, Dist.- Gumla, Jharkhand (7.69 Ha).
16. Sand Deposit in the River Bed of Koel Sri Dhanpat Sahu at Village- Makunda, P.S- Sisai, Dist.- Gumla Jharkhand (6.56 Ha)
17. Kusma Sand Mine of Shri Kaiser Rabbani at Village- Kusma, Tehsil- Barhait, Dist.- Sahibganj, Jharkhand (1.21 Ha)
18. Baidkaro Sand Mining Project of Sri Jay Kumar Singh at Village- Baidkaro, Tehsil- Bermo, Dist.- Bokaro. Jharkhand (6.15 Ha).
19. Raghadih Sand Mine for M/S Bikram Mandal at Village- Raghadih, P.O- Burudih, P.S- Kandra, Dist.- Saraikela – Kharsawan, Jharkhand (0.93 Ha).
20. Sand Mining Project of Mr. Sanjeev Kumar at Mauza- Gorgamma, Anchal- Pathargama, District- Godda, Jharkhand (3.19 Ha).
21. Sand Mining Project of Mr. Sanjeev Kumar at Mauza- Khurd Dumaria, Anchal- Mahgama, District- Godda, Jharkhand (3.51 Ha).
22. Sand Mining Project of Mr. Sanjeev Kumar at Mauza- Raha, Anchal- Pathargama, District- Godda, Jharkhand (2.60 Ha).
23. Sand Mining Project of Mohd. Siddique Alam at Village- Koriana, Anchal- Pathargama, District- Godda, Jharkhand (3.78 Ha).
24. Sand Deposit in the River Bed of Subarnrekha of Sri Subhas Chandra Bose at Village- Gouri, Tehsil- Chandil, Dist.- Saraikela Kharsawan, Jharkhand (3.23 Ha).
25. Sand Deposit in The River Bed of Subarnrekha of Sri Subhas Chandra Bose at Village- Purisilli, Tehsil- Chandil, Dist.- Saraikela - Kharsawan, Jharkhand (2.42 Ha).

22/8/15

22/8/15

26. Sand Deposit in the River Bed of Subarnrekha of Sri Subhas Chandra Bose at Village- Dobo, Tehsil- Chandil, Dist.- Saraikela- Kharsawan. Jharkhand (2.42 Ha).
27. Kundrilang Sand Deposit in the Karkari River Bed of Sri Saiful Ansari at Village- Kundrilang, Tehsil- Ichagarh, Dist.- Saraikela –Kharsawan, Jharkhand (8.35 Ha).
28. Musrikudar Sand Deposit of Shri Ajay Kumar Tripathi, Village- Musrikudar, Tehsil- Adityapur, District- Saraikela-Kharsawan, Jharkhand (1.133 Ha).
29. Dahujor Sand Mine of Shri Nazrul Haque at Village- Dahujor, Tehsil- Pathna, Dist.- Sahibganj, Jharkhand (1.21 Ha).
30. Bichina and Bhonda Sand Mine of Shri Shiv Shankar Tiru at Village- Bichina & Bhonda, Tehsil- Murhu, District- Khunti, Jharkhand (12.15 Ha).
31. Panchu Sand Mine of Sri Rajesh Kumar Ranjan at Village- Panchu, Tehsil- Silli, Dist.- Ranchi, Jharkhand (8.67 Ha).
32. Kushmaha Sand Mining Project of M/S Saran Alcohol Pvt Lt at Village- Kushmaha, P.O.+P.S- Kushmaha, Jarmundi, District- Dumka, Jharkhand (1.093 Ha).
33. Kalajar Sand Mining Project of M/s Swastik Traders at Village- Kalajar, Taluka- Kathikunad, Dist.- Dumka. Jharkhand (4.128 Ha).
34. Pathra Sand Mining Project of M/S Swastik Traders at Village- Pathra, P.O & Thana- Pathra, Raneshwar, Dist.- Dumka. Jharkhand (5.423 Ha).
35. Sangram Lohiya Kharwa Sand Mining Project of M/s Dhanbad Wine at Village- Sangramlohiya, P.S- Jasidih, Dist.- Deoghar, Jharkhand (2.49 Ha).
36. Dharwadiah Rajsar Sand Mining Project of M/S Gopal Prasad at Village- Rajsar, Taluka- Jasidih, Dist.- Deoghar. Jharkhand (2.51 Ha).
37. Bhaiyadih Pahariya Sand Mining Project of M/S Dhanbad Wine at Village- Pahariya, P.O & Thana- Sarwan, Dist.- Deoghar, Jharkhand (2.50 Ha).
38. Mohanchak Ambatila Sand Mining Project of Sri Amarnath Tekriwal at Village- Ambatila, Panchyat- Kasaya, Taluka- Karon, Dist.- Deoghar. Jharkhand (2.53 Ha).
39. Rarhiya Ambatari & Sirisa Sand Mining Project of Sri Arun Singh at Village- Rarhiya, Taluka/Anchal- Mohanpur / Rarhiya, Dist.- Deoghar, Jharkhand (2.27 Ha).
40. Birniya Sand Mining Project of M/s Sri Arvind Dutt Mishra at Village- Birniya, Taluka- Devipur, Dist.- Deoghar. Jharkhand (3.96 Ha).
41. Haripur Sand Mining Project of M/S Sri Paramvir Mishra at Village- Haripur, P.O. & Thana- Haripur, Dist.- Dumka, Jharkhand (13.80 Ha)
42. Sarsabad Sand Mining Project of M/S Sri Parmeshwar Kapari at Village- Sarsabad, P.O & Thana- Sarsabad / Jama, Dist.- Dumka, Jharkhand (18.089 Ha).
43. Bankijor Sand Mining Project of M/S Mehar Developers of Sri Anil Kumar Singh at Village- Bankijor, Taluka- Shikaripara, Dist.- Dumka, Jharkhand (3.217 Ha).
44. Badtalli Sand Mining Project of M/s Rural Development & Marketing Pvt. Ltd. at Village- Badtalli, P.O & Thana- Badtalli, Dist.- Dumka, Jharkhand (0.728 Ha).
45. Birajpur Balughat over Jamuniya River of Sri Rajendra Yadav at Village- Birajpur, Anchal- Dumri, Dist.- Giridih Jharkhand (2.732 Ha).
46. Shayamnagar Sand Mining of Sri Ajit Kumar Koiri at Village- Shayamnagar, P.O.- Jhabri, Thana- Silli, Dist.- Ranchi. Jharkhand (3.64 Ha).
47. Lodhma Sand Mining Project of Sri Nirmal Mahto at Mouza- Lodhma, Thana- Ramgarh, Dist.- Ramgarh. Jharkhand (2.02 Ha).

48. Nai Sarai Sand Mining Project of M/s Nirmal Mahto at Mouza- Naisarai, Anchal-Ramgarh, Dist.- Ramgarh, Jharkhand (2.02 Ha).
49. Saraiya Sand Mining Project of M/S Nirmal Mahto at Mouza- Saraiya, Panchayat - Kundrukala, Dist.- Ramgarh, Jharkhand (2.02 Ha)
50. Harmu Sand Mining Project of Shri Vikash Chandra Singh at Village- Harmu, Panchayat- Harmu, Dist.- Lohardaga, Jharkhand (0.404 Ha).
51. Kaimo Sand Mining Project of Shri Vikash Chandra Singh at Village- Kaimo, Panchayat- Hirhi, Dist.- Lohardaga, Jharkhand (0.40 Ha).
52. Manho Sand Mining Project of Shri Vikash Chandra Singh at Village- Manho, Panchayat- Manho, Dist.- Lohardaga, Jharkhand (1.01 Ha).
53. Serenghatu & Sithio Sand Mining Project of Shri Deepak Kumar Singh at Village- Serenghatu & Sithio, Panchayat- Todar, Dist.- Lohardaga, Jharkhand, (8.53 Ha).
54. Jarisingha Balu Ghat of Sri Sukhdeo Paswan at Village- Koiridih, Thana- Dhanwar, Dist.- Giridih, Jharkhand (6.45 Ha).
55. Lachragarh Balu Ghat of Sri Sandeep Kumar at Village- Lachragarh, P.S- Kolebira, Dist.- Simdega, Jharkhand (7.69 Ha).
56. Chhotketuna Balu Ghat of Sri Shiv Kumar Sahu at Village- Chhotketuna, Thana- Bano, Dist.- Simdega, Jharkhand (5.26 Ha).
57. Lawagain Sand Mining Project located on Koel River of Sri Mehendi Hassan at Village- Lawagain, Block- Kuru, Dist.- Lohardaga, Jharkhand (2.02 Ha).
58. Doba Sand Mining of Sri Lal Vikash Nath Sahdeo at Village- Doba, Panchayat- Tati, Dist.- Lohardaga, Jharkhand (4.57 Ha).
59. Ekagauri Sand Mining Project of Sri Vikash Chandra Singh at Village- Ekaguri, Panchayat- Ekagauri, Dist.- Lohardaga, Jharkhand (2.42 Ha).
60. Laghla Sand Mining Project Located on Ijri River of Sri Omprakash Mahatha at Village- Laghla, Thana- Chandankyari, Dist.- Bokaro, Jharkhand (0.65 Ha).
61. Chandankyari Sand Mining Project located on Gobai River of Sri Manoj Kumar Mahatha at Village- Chandankyari West, Thana- Chandankyari, Dist.- Bokaro, Jharkhand (0.51 Ha).
62. Bharajori Balu Ghat of Md. Naim Ansari at Village- Bharajori, Thana- Chandankyari, Dist.- Bokaro, Jharkhand (2.43 Ha).
63. Jarangdih Sand Mining Project of Shri Lal Mohammad Ansari at Village- Jarangdih, Thana- BTPS, District- Bokaro, Jharkhand (3.54 Ha )
64. Joddiha Sand Deposit of M/S Sri Tirupati Minerals Pvt. Ltd. at Village- Joddiha, Tehsil- Mudkum, Dist.- Saraikela Kharsawan, Jharkhand (5.66 Ha).
65. Tarkuan Sand Deposit of Sri Lal Mohan Mahto at Village- Tarkuan,- Rudiya, Tehsil- Rudiya, Dist.- Saraikela Kharsawan, Jharkhand (Allotted- 2.023 Ha and permitted – 0.404 Ha).

**SEIAA agrees with the recommendations made by SEAC to grant Environmental Clearance (EC) to the project proposals mentioned above. SEIAA, therefore, decides to grant EC to these projects on the conditions recommended by SEAC, except Sl. No. A (6) this proponent will submit a fresh proposal and fresh Approved Mine Plan excluding the proposed area which is inside notified forest as per DFO repost.**

22/8/15

22/8/15

**B. SEIAA considered the recommendations made by SEAC in its 31<sup>st</sup> meeting held on 03<sup>rd</sup> - 06<sup>th</sup> August, 2015 (Part –C) to grant the Environmental Clearance to the following project proposals related to Stone mining.-**

1. Dolerite Mines of M/S Grand Mining at Village- Golpur, P.O-Khaksa, District- Pakur, Jharkhand (12.68 Ha)
2. Dolerite Stone Mines of M/S Grand Mining at Village- Golpur, P.O-Pakuria, District- Pakur, Jharkhand (5.88 Ha).
3. Golpur Dolerite Mines of M/S Grand Mining at Village- Golpur, P.O-Khaksa, District- Pakur, Jharkhand (14.43 Ha).
4. Dolerite Stone Mines of M/S Grand Mining at Village- Golpur, P.O-Khaksa, District- Pakur, Jharkhand (9.31 Ha).
5. Shiv Mineral Stone Mine of Smt. Sangita Kumari at Mouza- Kachan, Thana & Block - Chainpur, Dist.- Palamu, Jharkhand (3.64 Ha).
6. Sri Sita Ram Mineral Stone Mine of Smt. Bina Sharma at Mouza- Dhawa, Thana & Block -Chainpur, Dist.- Palamu, Jharkhand (3.64 Ha).
7. Sri Sita Ram Mineral Stone Mine of Smt. Bina Sharma at Mouza- Dhawa, Thana & Block -Chainpur, Dist.- Palamu, Jharkhand (3.64 Ha).

**SEIAA agrees with the recommendations made by SEAC to grant Environmental Clearance (EC) to the project proposals mentioned above. SEIAA, therefore, decides to grant EC to these projects proposals with the conditions recommended by SEAC.**

**C. SEIAA considered the recommendations made by SEAC in its 31<sup>st</sup> meeting held on 03<sup>rd</sup> - 06<sup>th</sup> August, 2015 (Part –C) to grant the Environmental Clearance to the following project proposals related to Industries.-**

- i. Screening & Scoping of Expansion Project of M/S Balmukund Sponge & Iron Ltd. at Village-Manjhiladih, Tehsil- Giridih, Dist.-Giridih, Jharkhand.
- ii. Indian Oil Corporation Limited, Badladih & Jasidih Industries, Area, Deoghar, Jharkhand.

**SEIAA agrees with the recommendations made by SEAC to grant Environmental Clearance (EC) to the project proposals mentioned above. SEIAA, therefore, decides to grant EC to these projects on the conditions recommended by SEAC.**

**D. Decision on matters related to:**

1. **Markacho Stone Deposit M/S Mata Ganga Pathar Udyog Village & P.S- Markacho, District- Koderma, Jharkhand (3.2375Ha).**

SEIAA decides to refer the case for legal opinion.

2. **Stone Quarry of Churchu of Shri Dilip Prasad, Village- Churchu, P.O- Ichak, Thana- Sadar District- Hazaribagh, Jharkhand (1.02 Acre).**


SEIAA decides to refer this to SEAC.


3. **Kedro quartzite Mine Project of M/S Bharat Mining Company Village- Ker, Thana- Ghatsila, District- East Singhbhum, Jharkhand(5.879Ha).**

SEIAA decided to refer the proposal to SEAC for considering this as B2 Category.



4. **Dharguli Stone Mine of M/S Balaji Enterprises, Mouja- Kalichattan, Thana- Bagodar, District- Giridih, Jharkhand (4.47Ha).**

SEIAA decided to refer the submitted Approved Mine Plan to SEAC.



  
22/8/15


5. **Gayisuti & Charhi Sand Mining Project M/S Narmada Construction, Village- Gayisuti & Charhi, P.O & P.S- Sadar Chaibasa, District- West Singhbhum, Jharkhand (10.52Ha).**  
SEIAA decided to refer the application to Deputy Commissioner, West Singhbhum to check the compliance of conditions of the Environmental Clearance granted and report to the SEIAA.
6. **Dudhiya Stone Deposit with Crusher, Village- Dudhiya, Tehsil- Baliapur, District- Dhanbad, Jharkhand (1.90 Acres).**  
SEIAA decided not to grant Environmental clearance for Crusher.
7. **Chirodih Bauxite Mines, Village- Chirodih, P.S- Bishnupur, District Gumla, Jharkhand (16.59Ha).**  
Deferred to next meeting.
8. **Iron Ore Beneficiation Washing / Processing M/S Shri Balaji Industrial Engineering Lmt, Village- Basti Road, Tehsil- Noamundi, District- West Singhbhum, Jharkhand.**  
SEIAA considered the application dated 26.06.2015 of the proponent and decided to provide an opportunity to Project Proponent to present the case in next meeting of SEAC.
9. **Bandua Stone Deposit M/S Prakhar Vyapar Pvt. Ltd, Village- Bandua, P.S- Raj Nagar, District- Saraikela - Kharswan, Jharkhand (4.93Ha).**  
The proponent has submitted the CO report which was asked in 33<sup>rd</sup> meeting of SEIAA, SEIAA decided to grant Environmental Clearance.
10. **Chapni Bauxite Mines of Shri Arvind Kumar Singh, Village- Chapni, District- Lohardaga, Jharkhand(9.87Ha).**  
Deferred to next meeting.
11. **Kujam Bauxite Mines of Gyanchand Prasad Agarwal, Village- Kujam, P.S- Bishnupur, District- Gumla, Jharkhand (76.40 Ha).**  
Deferred to next meeting.
12. **Tuimu Bauxite Mine Project of Smt. Beena Pani Agarwal, Village- Tuimu & Hurmur, Tehsil- Senha, District- Lohardaga, Jharkhand (46.94 Ha).**  
Deferred to next meeting.
13. **Amtipani Bauxite Mine Project M/S Awadhesh Kumar Singh, Village- Amtipani, Tehsil- Bishunpur, District- Gumla, Jharkhand (49.69Ha).**  
Deferred to next meeting.
14. **OSD Coke Pvt. Ltd., Village & Mouza- Amjhore, Post- Baliapur, District- Dhanbad, Jharkhand.**  
SEIAA considered the application dated- 11.08.2015 of the proponent and decided to provide the revised EC for expansion from 128 TPD to 260 TPD.
15. **Brick Clay mining of M/S M.G.M Bricks, Village & P.O- Dantu, District- Bokaro, Jharkhand (1.0Ha).**  
SEIAA decides to refer back to SEAC.




22/08/15

16. SEIAA decides to purchase fire control equipments for Electrical fire as well as non electrical fire.
17. SEIAA decides to pay taken honorarium of Rs. 2000/- per case excluding the filing cost to retainer advocate.
18. SEIAA decides to request SEAC to revisit the cases of EC granted for renewal of mining leases, so that any matter of credible action is not ignored, if necessary it may be verified by JSPCB.

The meeting concluded with vote of thanks to the Chairman.

  
Chairman  
SEIAA

  
Member – Secretary  
SEIAA