

## **Minutes of the 35<sup>th</sup> meeting of State level Environment Impact Assessment Authority, Jharkhand, held on 13<sup>th</sup> August, 2015**

The 35<sup>th</sup> meeting of the State Level Environment Impact Assessment Authority (SEIAA) was convened on 13/08/2015 at the office of SEIAA, Ranchi. The meeting was chaired by Dr. Gurdeep Singh, Chairman, SEIAA, Jharkhand. The attendance at the meeting is as follows:

1. Dr. Gurdeep Singh, Chairman, SEIAA, Jharkhand, Ranchi.
2. Shri A.K Prabhakar, Member Secretary, SEIAA, Jharkhand, Ranchi.

The decisions taken in the 35<sup>th</sup> SEIAA meeting are as follows -

1. **Minutes of the meeting of SEIAA, Jharkhand held on 31<sup>st</sup> July, 2015 were confirmed.**
2. **SEIAA decides that undertaking by project proponent related to Environmental Clearance must be mentioned in Environmental Clearance letter's condition.**
3. **SEIAA considered the recommendations made by SEAC to grant the Environmental Clearance to the following project proposals.**


- A. SEIAA considered the recommendations made by SEAC in its 30<sup>th</sup> meeting held on 20<sup>th</sup> - 23<sup>rd</sup> July, 2015 (Part -C) to grant the Environmental Clearance to the following project proposals related to Sand mining. -**

- I. Stone Mine of Sri Chandradhari Prasad at Village-Pundri, Tehsil- Hazaribagh Sadar, District- Hazaribagh, Jharkhand (0.972 Ha)
- II. Stone Mine of M/S Maa Saraswati Stone Works at Village- Churchu, P.S- Sadar, District- Hazaribagh, Jharkhand (0.992 Ha)

**SEIAA agrees with the Recommended made by SEAC to grant Environmental Clearance.**

- B. SEIAA considered the recommendations made by SEAC in its 30<sup>th</sup> meeting held on 20<sup>th</sup> - 23<sup>rd</sup> July, 2015 (Part -C) to grant the Environmental Clearance to the following project proposals related to Sand mining. -**

- i. Sanchpur Shakhi Sand Mining Project of M/s Gupta Traders, Village- Sanchpur Shakhi, P.O- Basantray, P.S- Basantray (Pathar Gama) Dist.- Godda, Jharkhand (1.53 Ha).
- ii. Laxmi Sand Mine Project of M/S Amarnath Tekriwal, Village- Laxmi, P.O. & Thana- Pandaha, Distirct- Godda, Jharkhand (9.51 Ha)
- iii. Khadukadma Sand Mine Project of M/S Saran Alcohol Pvt Ltd at Village- Khadukadma, Panchayat- Shikaripara, District- Dumka, Jharkhand (7.07 Ha)
- iv. Rupuchak Sand Mining Project of M/S Prashant Traders, Village- Rupuchak, Panchayat- Chilra, P.O.- Nepura, District- Godda, Jharkhand (3.81 Ha)
- v. Pindra Sand Mining Project of M/S Amarnath Tekriwal at Village- Pindra, P.O.- Pindra, P.S.- Aghiyabandh, District- Godda, Jharkhand (3.14 Ha)
- vi. Dakhinbahal Sand Mine Project of Shri Nanadu Mahto at Village- Dakhinbahal, P.O. & Thana- Jamtara, District- Jamtara, Jharkhand (2.19 Ha)
- vii. Dalahi Sand Mining Project of M/S Mehar Developers, Village - Dalahi, Taluka- Masaliya, District- Dumka, Jharkhand (9.025 Ha)
- viii. Dhadachak Sand mine Project of M/S Amarnath Tekriwal, Village- Dhadachak, P.O+ Thana- Luyabasa & Birsa Nagar, Dist.- Godda, Jharkhand (4.55 Ha.)
- ix. Petsar Sand Mining Project of M/S Md. Siddik Alam at Village- Petsar, Anchal- Jarmundi, District- Dumka, Jharkhand (8.16 Ha)

  
13/8/15

- x. Haripur Sand Mining Project of M/S Swastik Traders at Village- Haripur, Anchal-Jarmundi, P.O.- Haripur Bazar, District- Dumka, Jharkhand (10.56 Ha)
- xi. Jhilua Sand Mining Project of Shri Akhilesh Singh, Village- Jhilua, P.O. & Thana- Narayanpur, District- Jamtara, Jharkhand (3.79 Ha)
- xii. Budsera Sand Mine M/s T.K. Nayak, Village-Budsera, Taluka- Chandanpur, Dist.- Bokaro, Jharkhand (10.93 Ha.)
- xiii. Sharua Sand Mining Project of M/S Saran Alcohol Pvt Ltd at Village- Sharua, Thana- Dumka, District- Dumka, Jharkhand (20.502 Ha)
- xiv. Tiruldih Sand Mining Project M/s Mata Enterprises, Village-+P.O- Kanderbera P.s- Chandil, Dist- Saraikela Kharsawan, Jharkhand, (7.349 Ha)
- xv. Sand Deposit in the back of Subarnrekha River of Sri Rajesh Kumar Singh, Village - Nagursai, Tehsil- Baghmara, Dist.- East- Singhbhum, Jharkhand (0.809 Ha)
- xvi. Chandanpur Sand Mining of M/s Anand Mahto, Village- Chandanpur, P.O + Thana- Luyabasa, Birsa Nagar, Dist.- East Singhbhum, Jharkhand (0.607Ha).
- xvii. Dumardiha, Chelkani & Chapra Sand Mine of M/S The Adibasi Welfare Society at Village- Dumardiha, Chelkani & Chapra, Thana- Rajnagar, Dist.- Saraikela - Kharsawan, Jharkhand (4.042 Ha)
- xviii. Bagula, Harindhukri & Junboni Sand Mine of M/s Dinesh Enterprises, Village- Bagula, Harindhukri & Junboni P.O & Thana- Ghatsila, Dhalbhumgarh, Dist.- East Singhbhum, Jharkhand (5.725 Ha).
- xix. Naldoha Sand Mine Sri Anand Mahto, Village- Naldoha, Thana- Ghatsila, Dist.- East Singhbhum, Jharkhand (4.856 Ha).
- xx. Dekchagonga Sand Mining project of M/S Rular Development & Marketing Pvt Ltd at Village- Dekchagonga, Anchal- Jarmundi, District- Dumka, Jharkhand (5.95 Ha)

**SEIAA agrees with the recommendations made by SEAC to grant Environmental Clearance (EC) to the project proposals mentioned above. SEIAA, therefore, decides to grant EC to these projects on the conditions recommended by SEAC.**

**C. SEIAA considered the recommendations made by SEAC in its 30<sup>th</sup> meeting held on 20<sup>th</sup> - 23<sup>rd</sup> July, 2015 (Part -c) to grant the Environmental Clearance to the following project proposals related to Stone mining.-**

- i. Chargi Stone Mine M/S Dilip Buildcon, Ltd, Village- Chargi, P.S- Petarwar Dist.- Boakro, Jharkhand (3.99 Ha)
- ii. Nawadih stone mine of M/S Dilip Buildcon Ltd, Village & P.O- Nawadih, P.S- Peterwar, Dist.- Bokaro, Jharkhand (3.97 Ha.)
- iii. Sosomuli Stone Mines of M/s Leading Construction, Village- Sosomuli, P.O- Kendmuri, District- Saraikela Kharsawan, Jharkhand (2.1 Ha)\
- iv. Stone Boulder Mining of M/S Trustline Mining & Minerals at Village- Kadajamuda, P.O- Noamundi, District- West Singhbhum, Jharkhand. (18.93 Ha)
- v. Jamropani Stone Deposit of M/S Manpasand Minerals Pvt. Ltd at Village- Jamropani, Thana- Shikaripara, District- Dumka, Jharkhand (2.023 Ha)
- vi. Ambatand Stone Mine of M/S Bhagwati Stone Works of Sri Amit Kumar Sahay at Village- Ambatand, P.S - Simaria, Dist.- Chatra, Jharkhand (1.94 Ha).
- vii. Amjhar Stone Mine of M/S Shradha Samburi Ventures at Village- Amjhar, P.O.- Kisgo, P.S.- Deori, Dist.- Giridih, Jharkhand (1.98 Ha).
- viii. Metiapahari Stone Deposit of M/S National Black Stone Works Limited at Mouza- Metiapahari, Thana + Dist.- Pakur, Jharkhand (4.99 Ha).

13-8-15

*[Handwritten signature]*  
12/8/15

- ix. Sirka Stone Deposit of M/S Vishal Construction at Village- Sirka, Thana- Karra, District- Khunti, Jharkhand (4.85 Ha).
- x. Saharpur Stone Deposit of M/s Gowardhan Stone Works at Village- Saharpur, Tehsil- Shikaripada, Dist.- Dumka Jharkhand (1.81 Ha).
- xi. Pipaljori Stone Mine of M/S Suraj Stone works at Village- Pipaljori, Thana- Malpahari, Dist.-Pakur, Jharkhand (4.77 Ha).
- xii. Sarbil Stone Mine of M/S Nilesh Kumar Singh at Village- Sarbil, P.O- Noamundi, District- West Singhbhum, Jharkhand (3.63 Ha)
- xiii. Shiv Durga Mining Project of Teliadih Stone Mine of Shri Kishore Mandal & Partner, Village- Teliadih P.O+P.S.- Karmatand, Dist.- Jamtara, Jharkhand (2.43 Ha)
- xiv. Datebera Stone Deposit of M/S Veer Birsa Minerals at Village- Datebera, Thana- Ghatsila, District- East Singhbhum, Jharkhand (2.02 Ha)
- xv. Datebera Stone Deposit of M/S Veer Birsa Minerals at Village- Datebera, Thana- Ghatsila, District- East Singhbhum, Jharkhand (3.03 Ha)
- xvi. Barisa Stone Mine of Sri Dinesh Oraon at Village – Barisa, Thana- Asni, Dist.- Gumla, Jharkhand (0.405 Ha).
- xvii. Gahira Stone Mine of Sri Dilip Kumbhakar, Village- Gahira, Thana – Govindpur, Dist.- Dhanbad, Jharkhand (0.60 Ha).
- xviii. Kulkulidanga Stone Mine of Shri Sanoj Rajak at Village- Kulkulidanga, P.O- Daldali, P.S- Shikaripara, District- Dumka, Jharkhand (0.405 Ha)
- xix. Jamdiha Stone mine of M/S Ganesh Industries at Village-Jamdiha, Thana- Nawalsahi, Dist.- Kodarma, Jharkhand (1.82 Ha)
- xx. Domchanch stone mine of M/S Kamal Prabhat Stone at Village- Domchanch, P.O + P.S. Domchanch, Dist- Kodarma, Jharkhand (2.226 Ha)
- xxi. Godai Tungi Stone Mine of M/S Harilal Ajoy & Co. at Village- Godai Tungi, Thana- Taljhari, District- Sahebganj, Jharkhand (2.218).
- xxii. Patnibona Stone Mine along with Crusher of M/S Narsingh Lagdhir at Village- Patnibona, Thana- Taljhari, District- Sahebganj, Jharkhand (6.086 Ha).

**SEIAA agrees with the recommendations made by SEAC to grant Environmental Clearance (EC) to the project proposals mentioned above. SEIAA, therefore, decides to grant EC to these projects proposals with the conditions recommended by SEAC.**

**D. SEIAA considered the recommendations made by SEAC in its 30<sup>th</sup> meeting held on 20<sup>th</sup> to 23<sup>th</sup> July, 2015 (Part –C) to grant the Environmental Clearance to the following project proposals related to Brick Clay Mining.-**

- I. Brick Clay Mining of M/S Baba Bricks at Village- Raghunathpur, P.O- Kaimi, P.S- Bahragora, District- East Singhbhum, Jharkhand (3.56 Ha).
- II. Brick Clay Mining of M/S Brize Bricks at Village- Chhotaloro, Taluka- Gumla, District- Gumla, Jharkhand (2.20 Ha).

**SEIAA agrees with the recommendations made by SEAC to grant Environmental Clearance (EC) to the project proposals mentioned above. SEIAA, therefore, decides to grant EC to these projects on the conditions recommended by SEAC.**

**E. SEIAA considered the recommendations made by SEAC in its 30<sup>th</sup> meeting held on 20<sup>th</sup> to 23<sup>th</sup> July, 2015 (Part –C) to grant the Environmental Clearance to the following project proposals related to Major Minerals-**

*13-8-15*

*13/8/2015*

- I. Topailore Iron Ore Mining Project of Gua Ore Mines of M/S SAIL at Village- Topailore, Tehsil- Noamundi, Dist.- West Singhbhum, Jharkhand.

**SEIAA agrees with the recommendations made by SEAC to grant Environmental Clearance (EC) to the project proposals mentioned above. SEIAA, therefore, decides to grant EC to these projects on the conditions recommended by SEAC.**

- F. **SEIAA considered the recommendations made by SEAC in its 31<sup>st</sup> meeting held on 03<sup>rd</sup> to 06<sup>th</sup> August, 2015 (Part –A) the following project proposals related to Stone Mining**


**1. Matter related to Approved Mine Plan**


- I. Dumraon Stone Mine of Smt. Gita Mehta at Village- Dumraon, Tehsil- Ichak, District- Hazaribagh, Jharkhand (0.65 Ha)
- II. Nawadih Stone Deposit of M/S Chinmastika Stone Crusher at Village- Nawadih, P.S- Peterwar, District- Bokaro, Jharkhand (1.797 Ha)
- III. Stone Mine of M/S Jai Shankar Stone Industries at Village- Akta, Tehsil- Hunterganj, District- Chatra, Jharkhand (3.645 Ha)
- IV. Stone Mine of Md. Moin Ansari at Village- Barwadih, Block- Topchanchi, Dist.- Dhanbad, Jharkhand (0.405 Ha)
- V. Jiyajori Stone Mine of M/S Cygnate Stone Works at Village- Jiyajori, Thana- Hiranpur, Dist.- Pakur, Jharkhand (1.62 Ha).
- VI. Rajguru Stone Mines of Shri Rakesh Kumar Singh at Village- Rajguru, Tehsil- Hunterganj, District- Chatra, Jharkhand (2.37 Ha)

**SEIAA agrees with the recommendations made by SEAC to grant Environmental Clearance (EC) to the project proposals mentioned above as Form-I, PFR along with approved mine plans in above cases observed to be in order. SEIAA, therefore, decides to grant EC to these projects on the conditions recommended by SEAC.**

2. **In the light of letter no.- 32, dated –10.08.2015 of SEAC, SEIAA will take the decision upon receipt of clarification / recommendation in this regard from SEAC.**

- I. Lakhipur Stone Mine of Sri Pitamber Pramanik at Village- Lakhipur, P.S- Nirsa, District- Dhanbad, Jharkhand. (0.45 Ha).
- II. Cluster Mine Juri Pahari, Sonaposh & Datebera Stone Mine of M/S Global Resources Company at Village- Juri Pahari, Sonaposh & Datebera, P.O & P.S- Barkatha, Hazaribagh, Jharkhand. (2.83 +7.40 = 10.23 H).
- III. Ghatkul Stone Mine of Sri Ramswarup Khandelwal Village- Ghatkul, P.S- Gandey, District- Giridih, Jharkhand (1.35 Ha).
- IV. Charkadaha Stone Mine Project of M/S Tapan Kumar Dutta & Gour Chandra Yadav at Village- Charkadaha, P.O& Block- Jamtara, Dist.- Jamtara, Jharkhand (0.607 Ha).
- V. Ahirichua Stone Mine of Shri Ram Narayan Bhagat & Shri Suresh Kumar Verma at Village- Ahirichua, Tehsil- Gopikandar, Dist.- Dumka, Jharkhand (1.58 Ha).
- VI. Gangupara Bedo Stone Mine of M/S Ansari Stone Works.at Village- Gangupara Bedo, Tehsil- Pathna, District- Sahibganj, Jharkhand (2.55 Ha/ 6.30 Acres).
- VII. Stone Mine of M/S Shiv Stone Works at Village- Gangupara Bedo, Tehsil- Pathna, Dist.- Sahibganj, Jharkhand (4.59 Ha).

  
12/8/15

  
12/8/15

- VIII. Stone Mine of M/S Shakti Stone Works at Village- Lohandabero, Tehsil- Borio, District- Sahibganj, Jharkhand (4.05 Ha/ 10.00 Acres).
- IX. Balsiring Stone Mine of Shri Lal Sachindra Nath Shahdeo at Village- Balsiring, P.S.- Ranchi, Dist.- Ranchi, Jharkhand (0.979 Ha).
- X. Gadai Tungi Stone Mine of M/S Md. Alam & Brothers at Village – Gadai Tungi, P.S- Taljhari, Dist.- Sahebganj, Jharkhand (3.238 Ha).
- XI. Murkopahar Stone Mine of M/S Shankar & Company at vill- Murkopahar, Bakudi, Thana Bakudi, Taljhari, Sahibganj, Jharkhand (1.052ha.)
- XII. Pachrukhi Telaiya Stone Mine of M/S Jai Mata Dee Stone Chips at Village- Pachrukhi Telaiya, District- Hazaribagh, Jharkhand. (1.44 Ha).
- XIII. Stone Mining Project of M/S Quantam Power Tech Pvt Ltd at Village – Dudhjuj, Thana- Kumardungi, Dist.- Chaibasa, Jharkhand (3.84 Ha).
- XIV. Stone Mine of M/S Hindustan Stone Build at Village- Chapande, Tehsil- Pathna, Dist.- Sahibganj, Jharkhand (2.48 Ha) .
- XV. Daminbhita Stone Mine of Sri Ram Saware Tiwary at Village- Daminbhitha, Tehsil- Mandro, District- Sahibganj, Jharkhand (2.02 Ha / 5.00 Acres).
- XVI. Stone Mine at Dhab Salonia of Shri Parmeshwar Gope at Vill.- Dhab Salonia, P.O.- Dhab, Thana - Chuaparan, District- Haziribagh , Jharkhand (0.502 Ha).

**G. SEIAA considered the recommendations made by SEAC in its 31<sup>st</sup> meeting held on 03<sup>rd</sup> to 06<sup>th</sup> August, 2015 (Part –B) the following project proposals related to Sand Mining**

- I. Ormo Sand Mining of M/S Shiv Transport at Village- Ormo, Tehsil- Bermo, District- Bokaro, Jharkhand (0.44 Ha).
- II. Chanpi Sand Mining of M/S Maa Kali Stone Crusher, Village- Chanpi, Tehsil- Tenughat, Dist.- Bokaro, Jharkhand (2.02 Ha).
- III. Lahthi Balu Ghat Project on River Sundar of M/s Mahadev Enclave (P) Ltd at Village- Lahthi, Tehsil- Godda, Dist.- Godda, Jharkhand (1.68 Ha)
- IV. Rupni Balu Ghat Mining Project of M/s Mahadev Enclave (P) Ltd at Village- Rupni, Tehsil- Godda, Dist.- Godda, Jharkhand (3.14 Ha)
- V. Khurd Dumariya Balughat Mining Project on river Sundar of M/s Mahadev Enclave (P) Ltd at Village- Khurd Dumariya, Tehsil- Godda, Dist.- Godda Jharkhand (3.04 Ha)
- VI. Parsiya Balughat Mining Project of M/s Mahadev Enclave (P) Ltd. at Village- Parsiya, Tehsil- Godda, Dist.- Godda Jharkhand, (3.34 Ha)
- VII. Sahikitta Balu Ghat Mining Project on river Geruwa of M/s Mahadev Enclave (P) Ltd at Village- Sahikitta Tehsil- Godda, Dist.- Godda, Jharkhand (2.32 Ha).
- VIII. Nonamati Balu Ghat Mining Project on Kajhiya River of M/s Mahadev Enclave (P) Ltd at Village- Noaamati, Tehsil- Godda, Dist.- Godda Jharkhand (3.84 Ha).
- IX. Pandaha Balu Ghat Mining Project on Kajhariya River of M/s Mahadev Enclave (P) Ltd at Village- Pandaha, Tehsil- Godda, Dist- Godda Jharkhand, (4.60 Ha)
- X. Sarautiya Balu Ghat Mining Project on Kajhiya River of M/s Mahadev Enclave (P) Ltd at Village- Sarautiya, Tehsil- Godda, Dist.- Godda, Jharkhand (3.61 Ha).
- XI. Darghatti Balu Ghat Mining Project on River Cheer of M/s Mahadev Enclave (P) Ltd at Village- Darghatti, Tehsil- Godda, Dist.- Godda, Jharkhand (4.08 Ha)

13-8-15

13/8/2015

- XII. Vade Balu Ghat Mining Project on Geruwa River of M/s Mahadev Enclave (P) Ltd at Village- Vade, Tehsil- Godda, Dist.- Godda, Jharkhand (4.16 Ha)
- XIII. Kanbhara Balughat Mining Project on Kajhiya River of M/s Mahadev Enclave (P) Ltd at Village- Kanbhara, Tehsil- Godda, Dist.- Godda, Jharkhand (5.52 Ha)
- XIV. Kala Dumariya Balughat Mining Project on Geruwa River of M/s Mahadev Enclave (P) Ltd at Village- Kala Dumariya, Tehsil- Godda, Dist.- Godda, Jharkhand (2.79 Ha).
- XV. Kaithpura Balu Ghat Mining Project on Khatti River of M/s Mahadev Enclave (P) Ltd Village- Kaithpura, Tehsil- Godda, Dist.- Godda, Jharkhand (4.22 Ha).
- XVI. Mahesh Tikri Balughat Mining Project on River Geruwa of M/s Mahadev Enclave (P) Ltd at Village- Mahesh Tikri, Tehsil- Godda, Dist.- Godda, Jharkhand (0.82 Ha).

**SEIAA agrees with the recommendations made by SEAC to grant Environmental Clearance (EC) to the project proposals mentioned above. SEIAA, therefore, decides to grant EC to these projects on the conditions recommended by SEAC.**

**4. Decision on matters related to -**

**I. Stone Mine of M/S Manish Kumar Lal at Village- Dumerdih (Armai), Tehsil- Gumla, District- Gumla, Jharkhand (2.430 Ha)**

SEIAA agrees with the recommendation of SEAC to allow the petition of Project Proponent.

**II. Brick Clay Mining of M/S UPS Bricks at Village- Partan, Padma, District- Hazaribagh, Jharkhand (7.00 Acre)**

SEIAA decides to grant EC to the brick clay mining of M/S UPS Bricks in the light of the DMO's report vide letter no.- 1953, dated- 22.05.2015.

**III. Department of Mines & Geology, Govt. of Jharkhand letter no- 1544, dated- 24.07.2015.**

SEIAA decides to reject and delist the application of EC of the following cases as per the letter no.- 1544, dated- 24.07.2015


- i. Benikalan on Son River BaluGhat of M/s The MillsStores Company (Bombay) Pvt. Ltd.at Village-Benikalan, Tehsil- Husainbad, District- Palamu, Jharkhand (1.21 Ha)
- ii. DeoriKhurd on Son River BaluGhat of M/s The MillsStores Company (Bombay) Pvt. Ltd.at Village- DeoriKhurd, Tehsil- Husainbad, District- Palamu, Jharkhand (1.21 Ha)
- iii. Deorikalan on Son River BaluGhat of M/s The MillsStores Company (Bombay) Pvt. Ltd.at Village-DeoriKalan, Tehsil- Husainbad, District- Palamu, Jharkhand (1.81 Ha)
- iv. Kataia on Bataney River BaluGhat of M/s The MillsStores Company (Bombay) Pvt. Ltd.at Village-Kataia, Tehsil- Palamu, District- Palamu, Jharkhand (1.42 Ha)
- v. Kharagpur on Bataney River BaluGhat of M/s The Mills Stores Company (Bombay) Pvt. Ltd.at Village-Kharagpur, Tehsil- Palamu, District- Palamu, Jharkhand (1.62 Ha)
- vi. Kolhua Son Barsha on Son River BaluGhat of M/s The MillsStores Company (Bombay) Pvt. Ltd.at Village-Kolhuasonbarsha, Tehsil- Palamu, District- Palamu, Jharkhand (2.23 Ha)
- vii. Kukuhi on Son River BaluGhat of M/s The Mills Stores Company (Bombay) Pvt. Ltd.at Village-Kukuhi, Tehsil- Haidernagar, District- Palamu, Jharkhand (2.83 Ha)


13-8-15

*[Handwritten signature]*  
13/8/15

- viii. Mahugawan on North Koyel River BaluGhat of M/s The Mills Stores Company (Bombay) Pvt. Ltd.at Vill-Mahugawan, Tehsil- Chainpur, District- Palamu, Jharkhand (1.21 Ha)
- ix. Mohamadganj on North Koyel River BaluGhat of M/s The Mills Stores Company (Bombay) Pvt. Ltd.at Village- Mohammadganj, Tehsil- Mohammadganj, District- Palamu, Jharkhand (2.02 Ha)
- x. Pansa on North Koyel River BaluGhat of M/s The Mills Stores Company (Bombay) Pvt. Ltd.at Village- Pansa, Tehsil- Mohammadganj, District- Palamu, Jharkhand (4.86 Ha)
- xi. Redma on North Koyel River BaluGhat of M/s The Mills Stores Company (Bombay) Pvt. Ltd.at Village- Redma , Tehsil- SadarMedini Nagar, District- Palamu, Jharkhand (2.02 Ha)
- xii. Rehla Nagar Panchayet on North Koyel River BaluGhat of M/s The Mills Stores Company (Bombay) Pvt. Ltd.at Village- Rehla Nagar Panchayet, Tehsil- Bishrampur, District- Palamu, Jharkhand. (4.86 Ha)
- xiii. Sirma on Jinjoi River BaluGhat of M/s The Mills Stores Company (Bombay) Pvt. Ltd.at Village- Sirma, Tehsil- Patan, District- Palamu, Jharkhand (2.43 Ha)
- xiv. Sudna on North Koyel River BaluGhat of M/s The Mills Stores Company (Bombay) Pvt. Ltd.at Village- Sudna , Tehsil- Bishrampur, District- Palamu, Jharkhand (2.02 Ha)
- xv. Kajri on North Koyel River BaluGhat of M/s Meridian Realtors Private Ltd at Village- Kajri, Tehsil- Palamu, District- Palamu, Jharkhand (1.42 Ha)
- IV. Bagru Bauxite Mine of Sri Madan Mohan Prasad Singh at Village- Bagru, Taluka-Kisko, District- Loherdaga, Jharkhand (10.117 Ha)**  
SEIAA refers the matter to SEAC for its appraisal.
- V. Letter From Member Secretary, JSPCB letter no.- G-315, dated- 05.08.2015.**  
SEIAA decides to refer this case to the MoEF & CC, Govt. of India as this project falls under Category "A"
- VI. Purnadih-Sehra Graphite Mine & Beneficiation Unit of M/S M.S Singhanian Commercial Co. at Village- Purnadih-Sehra, Tehsil- Satbarwa, District- Palamu, Jharkhand (47.4834 Ha)**  
In the light of the Hon'ble NGT order dated 07/07/15, SEIAA decides to hold the application till the guidelines from MoEF & CC are issued.
- 5. SEIAA decides to engage Smt. Manju Bhagat, W/o- Sri Vishwambher Bhagat, C/o- Smt. Sukri Oraon, Qtr. No.- BII-454, P.O- Dhurwa, District- Ranchi, 834004, Jharkhand to work in SEIAA office as Computer Operator on ad hoc basis from 14.08.2015. She will get wages as fixed by Govt. of Jharkhand.**

The meeting concluded with vote of thanks to the Chairman.

  
Member – Secretary  
SEIAA

  
Chairman  
SEIAA