

# Minutes of The 9<sup>th</sup> meeting of State level Environment Impact Assessment Authority, Jharkhand held on dated 25/09/2013

The 9<sup>th</sup> meeting of the State Level Environment Impact Assessment Authority was convened on 25/09/2013 at the Authority's office. The meeting was Chaired by Dr. Gurdeep Singh, Chairman, SEIAA. The following members attended the meeting:

1. Dr. Gurdeep Singh, Chairman, S.E.I.A.A., Jharkhand, Ranchi.
2. Dr. Amitava Bandyopadhyay, Member, SEIAA
3. Shri U.R. Biswas, Member Secretary, S.E.I.A.A., Jharkhand, Ranchi.

The following issues were discussed in the meeting:-

**A.** The recommendations submitted by SEAC on the Six (06) of the proposals were discussed and following decisions were taken :

**1. Stone Mining Project of Smt Vidya Devi in respect of Dungra Stone Mines at Village Dungra, P S Khunti, Dist – Khunti, Jharkhand (Area 3.34 Ha).**

The PP has submitted the required information. **EC is granted.**

**2. Stone Mining Project of M / s Hiralal & Company in respect of Koenjari Stone Quarry at Village Koenjari, P S Khunti, Tehsil Namkum District Ranchi, Jharkhand (Area 2.18 Ha).**

The PP has submitted the required information. **EC is granted.**

**3. M/s Madhucon Project Ltd.**

a) Since EMP was not submitted with the proposal conditional EC was granted for Borrow pit area to the proponent company and was requested to submit it within a month. Since, EMP has been submitted & accepted. **EC is granted.**

b) A request was made by the proponent to correct the area and locations of the project the matter was referred to SEAC. SEAC has recommended for a correction. This is accepted.

c) Stone Quarry (Area-8.1 acres 3.1 ha) at Banamghutu, Dist-East Singhbhum, Jharkhand.

The proposal was gone through. As per Govt. of India's circular dated-10.09.13 the general conditions do not apply to category 'B' projects and **EC is granted.**

**4. Stone Mining Project of M/s Nitesh Sarada Stone Crusher and Mines at Village Giyarappa, Tehsil Khunti, Dist – Khunti, Jharkhand (Area 2.02 Ha).**

SEIAA reviewed the case and observed the EC as issued vide letter No-101, date-06.08.13 for 5 years and not agree to extend for 10 years.

  
Member- Secretary  
SEIAA.

  
Member  
SEIAA

  
Chairman  
SEIAA.

**5. Stone Mining Project of M/s Nitesh Sarda Stone Crusher and Mines at Village Giyarappa, Tehsil Khunti, Dist – Khunti, Jharkhand (Area 0.607 Ha).**

SEIAA reviewed the case and observed the EC as issued vide letter No-102, date-06.08.13 for 5 years and not agree to extend for 10 years.

**6. Central Coalfields Limited.**

**a) Sand Mining Project of Central Coalfields Limited in the River Bed of Bokaro River for Swang Sand Mine Project at Village Hazari, Block Gomia, Dist Bokaro, Jharkhand (Area 34.83 Ha).**

SEIAA considered the TORs as recommended by SEAC and prescribed with minor modification.

**b) Sand Mining Project of Central Coalfields Limited in the River Bed of Damodar River for Jarangdih Sand Mine Project at Village Kathara, Block Bermo, Dist Bokaro, Jharkhand (Area 48.75 Ha).**

SEIAA considered the TORs as recommended by SEAC and prescribed with minor modification.

**c) Sand Mining Project of Central Coalfields Limited in the River Bed of Konar River for Govindpur Sand Mine Project at Village Govindpur, Block Bermo, Dist – Bokaro, Jharkhand (Area 35.58 Ha).**


SEIAA considered the TORs as recommended by SEAC and prescribed with minor modification.


**7. Narma Bauxite Mines of Shri Madan Mohan Prasad Singh at Village- Narma , P.S Bishnupur, Dist Gumla Jharkhand (Area 21.0 Ha).**


SEIAA noted joint meeting with SEAC on 24.09.13, that a site visit has been undertaken by on Expert Sub-Committee. SEIAA defer prescribing the TOR and will consider upon receipt of the Report on site visit in the said Expert Sub-Committee of SEAC.

**8. Proposed Modernization cum Expansion Project of M /s Super Smelters Limited from 96,000 TPA to 0.2 MTPA at Addi Bunglow Road, Jhumri Telaiya, District Koderma, Jharkhand.**

M /s Super Smelters Limited (PP) alongwith their consultant, M/s Globe Experts, Bhubaneshwar gave a detailed presentation on the salient features of the project and proposed environmental protection measures to be undertaken along with the proposed TORs for preparation of EIA/EMP report. The PP have proposed for expansion of Induction Furnace & Rolling Mill in the existing plant premises at Addi Bunglow Road, Jhumri Telaiya, District Koderma .

  
Member- Secretary  
SEIAA.

  
Member  
SEIAA

  
Chairman  
SEIAA.

Total project area is 7.43 acres and green belt will be developed in 2.47 acres i.e. 33% (inclusive of existing) of the total plant area. Expansion will be taken up at the existing location. Total cost of the expansion project is Rs. 20.96 Crores.

The sponge iron, pig iron, scrap and Ferro Alloys will be fed to Induction furnace to make ingots / billets which will be rolled to produce TMT bars. Coal which was being used in gasifier to producer gas will be discontinued during expansion. Fume extraction system will be provided to Induction Furnaces.

Total water required for the proposed expansion project is 67 m<sup>3</sup> /d. The water requirement for the proposed expansion project will be drawn from Bore Wells. Slag generated from SMS will be crushed and after iron recovery the inert material will be used in road construction. Mill scale from Rolling mill will be reused in SMS. Power requirement for the proposed plant will be met from DVC.

The existing as well as proposed units along with their capacities and products are as follows:

UNITS	CAPACITY	PRODUCT
EXISTING PLANT SCENARIO		
Induction Furnace, 4X 4 t	63,000 TPA	Billets
Rolling Mill	96,000 TPA	TMT
Producer Gas Plant	6,000 Nm <sup>3</sup> /hr	Producer Gas
PROPOSED PLANT		
Phase I		
Induction Furnace, 2X 12 t	110,000 TPA	Billets
Rolling Mill	100,000 TPA	TMT
Phase II		
Induction Furnace, 2X 12 t	110,000 TPA	Billets
Rolling Mill	100,000 TPA	TMT

After detailed deliberations, the Committee prescribed following TORs for undertaking detailed EIA/EMP study:

- 1 Executive summary of the project.
- 2 Photographs of the existing and proposed plant area.
- 3 A certified report of the status of compliance of the conditions stipulated in the environmental clearance and Consent to Operate for the existing operation of the project from JSPCB.
- 4 Recent monitoring report which shall include data on AAQ, stack emission data, water quality, solid waste etc. shall be submitted.
- 5 A site location map on Indian map of 1:10, 00,000 scale followed by 1:50,000/1:25,000 scale

  
 Member-Secretary  
 SEIAA.

  
 Member  
 SEIAA

  
 Chairman  
 SEIAA.

on an A3/A2 sheet with at least next 10 Kms of terrains i.e. circle of 10 kms and further 10 kms on A3/A2 sheets with proper longitude/latitude/heights with min. 100/200 m. contours should be included. 3-D view i.e. DEM (Digital Elevation Model) for the area in 10 km radius from the proposal site.

- 6 Present land use should be prepared based on satellite imagery. High-resolution satellite image data having 1m-5m spatial resolution like quickbird, Ikonos, IRS P-6 pan sharpened etc. for the 10Km radius area from proposed site. The same should be used for land used/land-cover mapping of the area.
- 7 Location of national parks / wildlife sanctuary / reserve forests within 10 km. radius should specifically be mentioned. A map showing landuse/landcover, reserved forests, wildlife sanctuaries, national parks, tiger reserve etc in 10 km of the project site.
- 8 A list of industries within 10 km radius of the plant area.
- 9 Details and classification of total land (identified and acquired) should be included.
- 10 Action plan for the green belt development plan in 33 % area should be included.
- 11 Ecological status (Terrestrial and Aquatic) is vital. Detailed description of the flora and fauna (terrestrial and aquatic) should be given with special reference to rare, endemic and endangered species and various issues addressed and included.
- 12 At least 5 % of the total cost of the project should be earmarked towards the Enterprise Social Commitment based on Public Hearing proceedings and item-wise details along with time bound action plan should be included. Socio-economic development activities need to be elaborated upon.
- 13 Total capital cost and recurring cost/annum for environmental pollution control measures should also be included.
- 14 Any litigation pending against the project and / or any direction / order passed by any Court of Law against the project, if so, details thereof.

#### Process Related:

- 15 A line diagram / flow sheet for the process and EMP shall be submitted.
- 16 Project site layout plan showing raw materials and other storage plans, bore well or water storage, aquifers (within 1 km.) green areas, water bodies and rivers/drainage passing through the project site should be included.
- 17 List of raw material required and source along with mode of transportation should be included. All the trucks for raw material and finished product transportation must be "Environmentally Compliant".
- 18 Mass balance for the raw material and products should be included.

#### Air Environment

- 19 Site-specific micro-meteorological data like temperature, relative humidity, hourly wind speed and direction, rainfall etc.
- 20 Ambient air quality at monitoring should be carried out adequately as per NAAQS 2009.
- 21 Determination of atmospheric inversion level at the project site and assessment of ground level concentration of pollutants from the stack emission based on site-specific meteorological features.
- 22 Air pollution control measures during charging of raw materials into the Induction Furnace and during operation of the furnace shall be detailed.
- 23 Air Quality Impact Prediction based on CPCB/MoEF approved model(s) shall be presented.
- 24 Impact of the transport of the raw materials and end products on the surrounding environment should be assessed and provided.

  
Member Secretary  
SEIAA.

  
Member  
SI IAA

  
Chairman  
SI IAA.

- 25 An action plan to control and monitor secondary fugitive emissions from all the sources as per the latest permissible limits issued by the Ministry vide G.S.R. 414(F) dated 30<sup>th</sup> May, 2008.

#### Water Environment


- 26 Presence of aquifer/aquifers within 1 km of the project boundaries and management plan for recharging the aquifer should be included.
- 27 If surface water is used from river, rainfall, discharge rate, quantity, drainage and distance from project site should also be included.
- 28 Ground water analysis at 8 locations with bore well data, litho-logs, drawdown and recovery tests to quantify the area and volume of aquifer and its management.
- 29 'Permission' for the drawl of water should be obtained from concerned authorities. Water balance data must be provided.
- 30 Action plan for rainwater harvesting measures should be prepared and the same should be got duly approved from Ground Water Directorate, Government of Jharkhand .
- 31 Surface water quality at 8 locations must be ascertained.
- 32 If the site is within 10 km radius of any major river, Flood Hazard Zonation Mapping is required at 1:5000 to 1:10,000 scale indicating the peak and lean river discharge as well as flood occurrence frequency.
- 33 Pretreatment of raw water, treatment plant for waste water should be described in detail. Design specifications may be included.


#### Solid Waste Management

- 1 Action plan for solid/hazardous waste generation, storage, utilization and disposal particularly slag from all the sources should also be included.
- 2 Identification and details of land to be used for all type of slag disposal in the secured land fill as per CPCB guidelines should be included.
- 3 End use of solid waste/slag and its composition should be covered.
- 4 Toxicity should be assessed following standard leaching procedures particularly the Toxicity Characteristic Leachate Procedure (TCLP) test for the slag.

#### Safety and Health

- 34 Risk/Disaster Management needs to be provided.
- 35 Occupational Health:
- Details of existing Occupational & Safety Hazards. What are the exposure levels of above mentioned hazards and whether they are within Permissible Exposure level (PEL). If these are not within PEL, what measures the company has adopted to keep them within PEL, so that health of the workers can be preserved.
  - Details of exposure specific health status evaluation of worker. If the workers' health is being evaluated by pre designed format, chest x rays, Audiometry, Spirometry, Vision testing (Far & Near vision, colour vision and any other ocular defect) ECG, during pre placement and periodical examinations give the details of the same. Details regarding last month analyzed data of abovementioned parameters as per age, sex, duration of exposure and department wise.
  - Annual report of health status of workers with special reference to Occupational Health and Safety.
  - Plan and fund allocation to ensure the occupational health & safety of all contract and sub-contract workers.

  
Member- Secretary  
SEIAA.

  
Member  
SEIAA

  
Chairman  
SEIAA.

The TORs prescribed shall be valid for a period of two years for submission of the EIA/EMP Report.

After preparing the draft EIA (as per the generic structure prescribed in Appendix- III of the EIA Notification, 2006) covering the above mentioned issues, the proponent will get the public hearing conducted and take further necessary action for obtaining environmental clearance in accordance with the procedure prescribed under the EIA Notification, 2006.

**9. Bambesa Limestone Mines of M / s Singhbhum Agrochem Industries at Village Bambesa, P.S – Kolhan, Sub Dist Chaibasa, Dist - West Singhbhum, Jharkhand (Area 15.314 Ha).**

This is a Limestone Mining Project having a lease area of 15.314 Ha. The lease was sanctioned on 21<sup>st</sup> June 1979 for a period of 10 years for an area of 15.314 Ha. The PP has applied for extension of Mining Lease for a period of 20 years w.e.f. 21<sup>st</sup> June 2009. As per Form I the PP proposes to mine 27,390 tonnes of Limestone per year. As per Executive Summary the total Geological reserves are 36,24,957 tonnes and mineable reserves are 26,10,853 tonnes. The life of mine has been indicated as 130.5 years based on current reserves and 295 working days. This project falls under 'B1' Category and is for consideration for issuance of TORs. The mine is located between 85°45'25.48" to 85°46'50.74" E and 22°29'18.33" to 22°29'34.87"N.

The Proposal is for renewal of lease and was considered by the Committee to determine the Terms of Reference (TOR) for undertaking detailed EIA study for the purpose of obtaining environmental clearance in accordance with the provisions of the EIA Notification, 2006. For this purpose, the Proponent had submitted information in the prescribed format (Form-I) along with a Pre-feasibility Report. The committee also observed that this is a case of violation. The committee asked the PP to submit an undertaking from its Board / Management that there will be no violation in future.

Based on the information contained in the documents submitted and the presentation made before the State Level Expert Appraisal Committee (SEAC) during its Meeting held during 16<sup>th</sup> to 18<sup>th</sup> July, 2013 the Committee prescribed following TORs for undertaking detailed EIA/EMP study:


1. Year-wise production details since 1994 onwards should be given in the EIA Report duly certified by DMO clearly stating the highest production achieved in any one year prior to 1994. It may also be categorically informed whether there had been violation of Environmental Protection Act 1986 and any increase in production after the EIA Notification, 1994 coming into force w.r.t. the highest production achieved prior to 1994.
2. A copy of the document in support of the fact that the proponent is the rightful lessee of the mine should be included in the EIA Report.
3. All documents including approved mine plan, EIA and public hearing should be compatible with one another in terms of the mine lease area, production levels, waste generation and its management and mining technology and should be in the name of the lessee.
4. All corner coordinates of the mine lease area superimposed on High Resolution Imagery/toposheet should be provided.

  
Member- Secretary  
SFIAA.

  
Member  
SFIAA

  
Chairman  
SFIAA.

5. Does the company have a well laid down Environment Policy approved by its Board of Directors? If so, it may be detailed in the EIA report.
6. Does the Environment Policy prescribe for standard operating process/procedures to bring into focus any infringement / deviation / violation of the environmental or forest norms / conditions? If so, it may be detailed in the EIA.
7. What is the hierarchical system or Administrative order of the company to deal with the environmental issues and for ensuring compliance with the EC conditions. Details of this system may be given.
8. Does the company have a system of reporting of non compliances / violations of environmental norms to the Board of Directors of the company and / or shareholders or stakeholders at large? This reporting mechanism should be detailed in the EIA report.
9. The study area will comprise of 10 km zone around the mine lease from lease periphery and the data contained in the EIA such as waste generation etc should be for the life of the mine / lease period.
10. Land use of the study area delineating forest area, agricultural land, grazing land, wildlife sanctuary and national park, migratory routes of fauna, water bodies, human settlements and other ecological features should be indicated.
11. Land use plan of the mine lease area should be prepared to encompass Pre-operational, operational and post operational phases and submitted.
12. Details of the land for OB dump outside the mine lease such as extent of land area, distance from mine lease, its land use, R&R issues, if any should be given.
13. High Resolution Satellite Imagery of the proposed area clearly showing the land use and other ecological features of the study area (core and buffer zone) should be furnished.
14. A Certificate from the Competent Authority in the State Forest Department should be provided, confirming the involvement of forest land, if any in the project area, or otherwise, based on land use classification (revenue record) as also in terms of the definition of forest as pronounced in the judgment of the Hon'ble Supreme Court of India in the matter of T.N. Godavarman Vs. Union of India. In the event of any claim by the project proponent regarding the status of forests, the site may be inspected by the State Forest Department along with the Regional Office of the Ministry to ascertain the status of forests, based on which the Certificate in this regard as mentioned above be issued. In all such cases, it would be desirable for representative of the State Forest Department to assist the Expert Appraisal Committees.
15. Status of forestry clearance for the broken up area and virgin forestland involved in the project including deposition of net present value (NPV) and compensatory afforestation (CA). A copy of the forestry clearance should also be furnished.
16. Implementation of status of recognition of forest rights under the Scheduled Tribes and other Traditional Forest Dwellers (Recognition of Forest Rights) Act, 2006 should be indicated.
17. Impact of the project on the wildlife in the surrounding and any other protected area and accordingly detailed mitigative measures required should be worked out with cost implications and submitted.
18. The vegetation in the RF / PF area with necessary details should be given.
19. A study shall be got done to ascertain the impact of the mining project on wildlife of the area including on the elephant population and details furnished.
20. Location of National Parks, Sanctuaries, Biosphere Reserves, Wildlife Corridors, Tiger/Elephant Reserves (existing as well as proposed), if any, within 10 km of the


  
 Member-Secretary  
 SEIAA.

  
 Member  
 SI IAA

  
 Chairman  
 SI IAA.

mine lease should be clearly indicated supported by a location map duly authenticated by Chief Wildlife Warden. Necessary clearance, if any, as may be applicable to such projects due to proximity of the ecologically sensitive areas as mentioned above should be obtained from the State Wildlife Department/Chief Wildlife Warden under the Wildlife (Protection) Act, 1972 and copy furnished. In case, there is no such Eco-sensitive area within 10 km, the boundary of the nearest Eco-sensitive area with its distance shall be marked in a drawing and included in EIA / EMP Report.

21. A detailed biological study for the study area [core zone and buffer zone (10 km radius of the periphery of the mine lease)] shall be carried out. Details of flora and fauna, duly authenticated, separately for core and buffer zone should be furnished based on primary field survey clearly indicating the Schedule of the fauna present. In case of any scheduled-I fauna found in the study area, the necessary plan for their conservation should be prepared in consultation with State Forest and Wildlife Department and details furnished. Necessary allocation of funds for Implementing the same should be made as part of the project cost.
22. Impact, if any, of change of land use should be given.
23. R&R plan / compensation details for the project affected people should be furnished. While preparing the R&R plan, the National Rehabilitation & Resettlement Policy should be kept in view. In respect of SCs / STs and other weaker sections, need based sample survey, family-wise, should be undertaken to assess their requirement and action programmes prepared accordingly integrating the sectoral programme of line departments of the State Government.
24. Collection of one season (non-monsoon) primary baseline data on ambient air quality, water quality, noise level, soil and flora and fauna. Site-specific meteorological data should also be collected. The location of the monitoring stations should be justified. Date wise collected baseline AAQ data should form part of EIA and EMP report. The mineralogical composition of RSPM/SPM particularly for free silica should be given. There should be at least one monitoring station within 500 m of the mine lease in the pre-dominant downwind direction.
25. Air quality modeling should be carried out for prediction of impact of the project on the air quality of the area. It should also take into account the impact of movement of vehicles for transportation of mineral. The details of the model used and input parameters used for modeling should be provided. The air quality contours may be shown on a location map clearly indicating the location of the site, location of sensitive receptors, if any and the habitation. The wind roses showing pre-dominant wind direction may also be indicated on the map.
26. The water requirement for the project, its availability and source to be furnished. A detailed water balance should also be provided. Fresh water requirement for the project should be indicated.
27. Necessary clearance from the Competent Authority for drawl of requisite quantity of water for the project should be provided.
28. Details of water conservation measures proposed to be adopted in the project should be given.
29. Impact of the project on the water quality both surface and groundwater should be assessed and necessary safeguard measures, if any required should be provided.
30. Based on actual monitored data, it may clearly be shown whether working will intersect groundwater. Necessary data and documentation in this regard may be provided. In case the working will intersect groundwater table, a detailed hydro geological study should be undertaken and report furnished. Necessary permission from Central Ground Water Authority for working below ground water and for pumping of ground water should also be obtained and copy furnished.


  
Member- Secretary  
SEIAA.

  
Member  
SEIAA

  
Chairman  
SEIAA.



31. Details of any stream, seasonal or otherwise, passing through lease area and modification / diversion proposed, if any and the impact of the same on the hydrology should be brought out.
32. Details of rainwater harvesting in the project should be provided. The same should be got approved from Ground Water Directorate Government of Jharkhand.
33. Information on site elevation, working depth, groundwater table etc. should be provided both in AMSL and bgl. A schematic diagram may also be provided for the same.
34. Quantity of solid waste generation to be estimated and details for its disposal and management should be provided. The quantity, volumes and methodology planned for removal and utilisation (preferably concurrently) of top soil should be indicated. Details of backfilling proposed, if any, should also be given. It may be clearly indicated that out of the total waste generated during the mine life, how much quantity would be backfilled and how much quantity would be disposed off in the form of external dump (number of dumps, their height, terraces etc. to be brought out).
35. The reclamation plan, mine closure plan, post mine land use and progressive greenbelt development plan shall be prepared in tabular form (prescribed format) and submitted.
36. Impact on local transport infrastructure due to the project should be indicated. Projected increase in truck traffic as a result of the project in the present road network (including those outside the project area) should be worked out indicating whether it is capable of handling the increased load. Arrangement for improving the infrastructure, if contemplated (including action to be taken by other agencies such as State Government) should be covered.
37. Details of the infrastructure facilities to be provided for the mine workers should be included in the EIA report.
38. Conceptual post mining land use and Reclamation and Rehabilitation of mined out area (with plans and with adequate number of sections) should be given in the EIA report.
39. Phase-wise plan of greenbelt development, plantation and compensatory afforestation should be charted clearly indicating the area to be covered under plantation and the species to be planted. The details of plantation already done should be given.
40. Occupational health impact of project should be anticipated and preventive measures initiated. Details in this regard should be provided. Details of preplacement medical examination and periodical medical examination schedules should be incorporated in the EMP.
41. Public health implication of the project and related activities for the population in the impact zone should be systematically evaluated and the proposed remedial measures should be detailed along with budgetary allocation.
42. Measures of socio economic significance and influence to the local community proposed to be provided by project proponent should be indicated. As far as possible, quantitative dimensions may be given with time frame for implementation.
43. Detailed environmental management plan to mitigate the environmental impacts which, should inter-alia also include the impact due to change of land use, due to loss of agricultural land and grazing land, if any, occupational health impacts besides other impacts of the projects.
44. Public hearing points raised and commitment of the project proponent on the same along with time bound action plan to implement the same should be provided and also incorporated in the final EIA/EMP Report of the Project.
45. Details of litigation pending against the project, if any, with direction / order passed by any Court of Law against the project should be given.
46. The cost of the project (capital cost and recurring cost) as well as the cost towards implementation of EMP should clearly be spelt out.

  
 Member-Secretary  
 SEIAA.

  
 Member  
 SEIAA

  
 Chairman  
 SEIAA.

Besides the above, the below mentioned general points should also be followed:-

- a) A note confirming compliance of the TOR, with cross referencing of the relevant sections / pages of the EIA report should be provided.
- b) All documents may be properly referenced with index and continuous page numbering.
- c) Where data are presented in the report especially in tables, the period in which the data were collected and the sources should be indicated.
- d) Where the documents provided are in a language other than English, an English translation should be provided.
- e) The Questionnaire for environmental appraisal of mining projects as prescribed by the Ministry shall also be filled and submitted.
- f) Approved mine plan along with copy of the approval letter for the proposed capacity should also be submitted.
- g) While preparing the EIA report, the instructions for the proponents and instructions for the consultants issued by MoEF vide O.M. No. J-11013 /41/2006-IA.II(I) dated 4th August, 2009, which are available on the website of this Ministry should also be followed.
- h) Changes, if any made in the basic scope and project parameters (as submitted in Form-I and the F.R for securing the TOR) should be brought to the attention of MOEF with reasons for such changes and permission should be sought, as the TOR may also have to be altered. Post Public Hearing changes in structure and content of the draft EIA/EMP (other than modifications arising out of the P.H. process) will entail conducting the PH process again with the revised documentation.


The EIA report should also include

1. surface plan of the area indicating Contours of main topographic features, drainage and mining area.
2. geological maps and sections and
3. sections of the mine pit and external dumps, if any, clearly showing the land features of the adjoining area.


The prescribed TORs would be valid for a period of two years for submission of the EIA / EMP reports, as per the O.M. No. J-11013/41/2006-IA.II(I) dated 22.3.2010.

After preparing the draft EIA (as per the generic structure prescribed in Appendix- III of the EIA Notification, 2006) covering the above mentioned issues, the proponent will get the public hearing conducted and take further necessary action for obtaining environmental clearance in accordance with the procedure prescribed under the EIA Notification, 2006.

10. Authority decided to have one CCTV installed in the office of SEAC/SEIAA to ensure safety and transparency. A proposal with cost estimate may be put up for consideration in the next meeting. Security services from local level have been deployed on temporary basis. Accordingly quotations for various security providers were obtained. Out of seven quotations, SEIAA decided to engage the services of the Bhoopoorv Sainik (a reputed and reliable security service provider) for an initial period of three (03) months. Their services may be continued after observing over this period of 3 months.

  
Member-Secretary  
SEIAA.

  
Member  
SEIAA

  
Chairman  
SEIAA.