

Minutes of the 152nd meeting of State Environment Impact Assessment Authority (SEIAA), Odisha, held on 16.06.16, 18.06.16, 20.06.16, 22.06.16 and 25.06.2016 at 11.00 AM.

The 151st meeting of the SEIAA, Odisha was held under the Chairmanship of Shri S.C Mohanty, Chairman on date 16.06.16, 18.06.16, 20.06.16, 22.06.16 and 25.06.2016 at 11.00 AM in the office chamber of the Chairman, SEIAA, Odisha.

Members Present:

1. Dr. S. P. Das, Member, SEIAA
2. Shri D. Biswal, Member Secretary, SEIAA

Discussions were held as per agenda circulated earlier and the following decisions were taken.

1. SEAC Proceedings held on 19th & 20th April, 2016 and 02.05.2016.

Sl. No.	File.No	Name of the Project	Category of proposal	District	SEAC Recommendation	Observations / Orders of SEIAA Meeting
	1	2	3	4	5	6
1.		Proposal for Environmental Clearance for Aluminium Park over an area of 454 acres of IDCO at Tulasipal and Languliabeda in the district of Angul.	Aluminium Park	Angul	The committee decided to defer the case and ask the proponent to come for a detailed presentation alongwith their EIA consultant in the next SEAC meeting.	Noted SEAC meeting dt.7.05.16 . Reply awaited from PP.
2.		Proposal for Plastic Park over an area of 120 acres of IDCO at Siju village, Tahasil Kujanga in the district of Jagatsinghpur.	Plastic Park	Jagatsinghpur	The committee decided to defer the case and ask the proponent to come for a detailed presentation along with their EIA consultant in the next Meeting.	Noted SEAC meeting dt.7.05.16.Reply awaited from PP.

Sl. No.	File.No	Name of the Project	Category of proposal	District	SEAC Recommendation	Observations / Orders of SEIAA Meeting
	1	2	3	4	5	6
3.		Proposal for Baralanda Decorative Stone Mines over an area of 5.018 ha at village Baralanda Tahasil Paralakhemundi in the district of Gajapati.	Decorative Stone Mines	Gajapati	The SEAC recommended that EC of the proposal of Smt. Y Rajani will be considered after the proponents submit the information/documents.	Call for the file from SEAC.PP may be addressed to comply with the two observation of SEAC.
4.		Proposal for Bhagabanpur Decorative Stone Mines of M/s Bai Laxmi over an area 7.547 ha at village Bhagabanpur Tahasil Kukudakhandi in the district of Ganjam.	Decorative Stone Mines	Ganjam	The committee recommended that the proposal of M/s Bailaxmi Granites will be dealt as per cluste approach.	The relevant file has to be traced.PP may be addressed to comply with the two observation of SEAC including submission of EMP as per cluster approach with two other mines..
5.		Proposal for two blcocks of integrated (LB+UB+S+12) multistoried one ews block of integrated (B+S+10) apartment building one block of (LB+UB+G+7) storied commercial building alongwith one (G+) storied club-cum-society building with total built up area 38502.37 m ² of M/s. Essen Construction at Badaraghunathpur, Bhubaneswar.	Construction	Khordha	The committee observed that the green area proposed is less than 20% of total built up area. After detailed discussion, the committee decided to take decision on the proposal after the proponent submit a revised layout map allocating not less than 20% of total area for green cover.	Noted. The Proposal is pending for appraisal with SEAC.Remind them to expedite.
6.		Proposal for construction of residential township project "Casa Florenza" at mouza Patapur and Fakirpada Cuttack,Odisha by M/s. Sai Kripa Real Estate Pvt. Ltd. with total built up area 346910 m ²	Construction	Cuttack	The SEAC decoded to defer the proposal and take decision on the proposal in the next SEAC meeting after detailed presentation made by the	Needs to be expedited.

Sl. No.	File.No	Name of the Project	Category of proposal	District	SEAC Recommendation	Observations / Orders of SEIAA Meeting
	1	2	3	4	5	6
					proponent.	
7.		Proposal for fourteen blocks of (S+4) storey residential apartment building and two stories club cum society building of M/s. Trident Properties Pvt. Ltd. at Paikarapur Bhubaneswar with total built up area 70174.51 m ²	Construction	Khordha	The SEAC decided to take decision on the proposal after receipt of certain information /documents from the proponent.	Address a letter to SEAC to expedite their appraisal report.
8.		Proposal for LPG import facility located at village Bhitargarh Tahasil Kujang in the district of Jagatsinghpur of M/s. Indian Oil Corporation Ltd.	Industry	Jagatsinghpur	The SEAC prescribed TOR for undertaking detailed EIA study.	Noted. Matter lying with PP to submit EIA report as per ToR approval.
9.		Proposal for expansion of pol depot of M/s. Bharat Petroleum Corporation Ltd at Somnathpur Industrial Estate Balasore,Odisha	Industry	Balasore	The SEAC recommended to exempt conducting public hearing of the proposal.	Based on factual information furnished in the minutes of SEAC, the exemption for conducting public hearing is approved as per the recommendation of SEAC.
10.		Proposal for expansion of LPG Plant of M/s. Bharat Petroleum Corporation Ltd at Khordha,Odisha	Industry	Khordha	The SEAC recommended to exempt conducting public hearing of the proposal.	Based on recommendation of SEAC, the exemption proposed is approved.

Sl. No.	File.No	Name of the Project	Category of proposal	District	SEAC Recommendation	Observations / Orders of SEIAA Meeting
	1	2	3	4	5	6
11.		Proposal for construction of TSL Spring City at Kantabada Bhubaneswar in the district of Khordha of Trishna Skyscraper Ltd. with total built up area 2,84,708.84 m ²	Construction	Khordha	The SEAC decided to defer the proposal and take decision on the proposal in the next SEAC meeting after a detailed presentation made by the proponent.	The matter is pending for a considerable length of time . SEAC may be requested to expedite furnishing the appraisal report.
12.		Proposal for IT SEZ building project by M/s. Wipro Ltd at IDCO IT SEZ, plot no E/8, Infocity,Bhubaneswar,Odisha	Construction	Khordha	The SEAC decided to defer the proposal and take decision on the proposal in the next SEAC meeting after a detailed presentation made by the proponent.	SEAC may be requested to expedite the appraisal.
13.		Proposal for commercial building project of M/s. Oorjita Projects Pvt. Ltd at Rudrapur,Bhubaneswar with total built up area 27920.59 m ²	Construction	Khordha	The SEAC decided that the proposal may be returned to SEIAA for compliance of the provision for violation and SEAC will consider the case after necessary action is initiated by SEIAA under intimation to SEAC.	We may agree to all three conditions noted by SEAC, and send an appropriate communication to Director,F & Env. Dept. for requisite follow up on violation.
13. A		Construction of four blocks of ground floor, two blocks of (G+1) storied, one block of (G+2) and addition of two floor to the existing one block and proposed one block of (G+2) storey industrial building of M/s Anmol Biscuit Ltd. at Analapatna Industrial area, Dist-Khurda.	Construction	Khordha	The committee decided to take decision on the proposal after a detailed presentation by the project proponent in the next SEAC meeting.	SEAC may expedite the appraisal.

Sl. No.	File.No	Name of the Project	Category of proposal	District	SEAC Recommendation	Observations / Orders of SEIAA Meeting
	1	2	3	4	5	6
B		Proposal of Katasahi & Kolharudukela manganese ore mine of Sri SN Paul for enhancement of production capacity of manganese ore from 3000 TPA to 18000 TPA over an area of 9.7004 ha. at Katasahi and Kolharudukela district of Keonjhar.	Mining	Keonjhar	The committee decided to take decision on the proposal after a detailed presentation by the project proponent in the next SEAC meeting.	SEAC may expedite the appraisal.
C		EC for Kurulubhata Decorative Stone Mines of M/s New Laxmi Granites for enhancement of production from 843 M3 /Annum to 30000 m3/Annum of Decorative stone over an area of 10.615 ha. at village Kurlubhata in the district Bolangir.	Decorative Stone	Bolangir	The SEAC decided to take decision on the proposal after receipt of following information /documents from the proponent.	PP may be addressed to comply with the observation of SEAC.
D		Proposal for production upto 10000 cum Decorative stone over an area 8964 ha. in the district of Ganjam of Dakhinpur Decorative Stone Mines of M/s Ajax Petro.	Decorative Stone	Ganjam	The SEAC opined that his case violates the provision of EP Act, 1986 as revealed at para-8 above. The SEAC also opined that representation of the proponent cannot be considered for the reason at para-8 above and recommended to take credible action against the proponent under section 15 of EP Act, 1986.	The Director, F & Env.Dept may be addressed a letter reporting the violation committed by the PP for which appropriate amount of penalty may be imposed on him. Till the penalty is paid in full, the mining operation shall not be resumed and application for RML shall be kept on hold. SEAC may furnish its appraisal report after compliance of above condition.

Sl. No.	File.No	Name of the Project	Category of proposal	District	SEAC Recommendation	Observations / Orders of SEIAA Meeting
	1	2	3	4	5	6
E		Extension of EC in respect of Oraghat Iron & Manganese ore mines over an area 25.847 ha. at village Oraghat in the district of Sundargarh of Sri Sayad Abdul Halim to 30 years with effect from the date of issue of EC.	Mining	Sundargarh	The SEAC recommended for extension of validity period of EC granted to M/s Oraghat Iron & Manganese Ore Mines of Sri Syed Abdul Halim as above upto 30 years or life of mine whichever is less.	PP may submit compliance report through Director of mines on the conditions stipulated in the EC order, on receipt of which the extension of EC to 30 years will be taken up.
F		Proposal for Establishment of proposed captive Jetty in river Mhanadi for river Sea Vessels of M/s Indian Farmers Fertilizer Cooperation Ltd. Paradeep (ToR).	Industry	Jagatsinghpur	The Committee recommended to reject the appeal of the proponent since they have not followed the procedure as prescribed in the above OM dated 08.10.2014 of MoEF&CC Govt. of India.	As recommended by SEAC, the appeal is rejected.
1.		Proposal for EC for proposed 2.0 MTPA Cement Grinding Unit at Kalinganagar Industrial complex in the district of Jajpur by M/s Emami Cement Ltd. (TOR)	Industry	Jajpur	SEAC prescribed TOR for undertaking detailed EIA study as per Annexure I.	Noted. The file should be put up.
2.		Proposal for integrated Municipal solid waste processing and sanitary land filling of Barbil Municipality at Barbil in the district of Keonjhar (TOR)	Industry	Keonjhar	The SEAC decided to return the proposal to SEIAA with a request to transfer the proposal to MOEF&CC, Govt. of India, New Delhi for appraisal of the project as 'A' category Project.	As suggested by SEAC, PP may be informed to submit the proposal to MoEF as category 'A' Proposal.
3.		Proposal of Katasahi & Kolharudukela Manganese Ore Mine of Sri S.N Paul for enhancement of production capacity of Manganese ore from 3000 TPA to 18000	Mining	Keonjhar	The SEAC recommended the proposal for grant of EC with conditions as stipulated earlier.	EC Granted.

Sl. No.	File.No	Name of the Project	Category of proposal	District	SEAC Recommendation	Observations / Orders of SEIAA Meeting
	1	2	3	4	5	6
		TPA over an area of 9.7004 ha. at Katasahi and Kolharudukela in the district of Keonjhar.				
4.		Proposal for Pathpur fire clay mines of lease area of 23.925 ha. / 59.12 acres with proposed production capacity of 60,000 TPA at village Pathapur, Tahasil-Banki, Dist-Cuttack.	Mining	Cuttack	The SEAC recommended to reject EC as the mining activity is proposed to be carried out is in Eco-Sensitive Zone (default) of Chandaka-Damapada Wildlife Sanctuary.	EC rejected as recommended by SEAC.
5.		Proposal for Peta Decorative Stone Mines over an area of 24.664 acres /9.981 ha. at village Peta, Tahasil Motu, in the district of Malkangiri.	Decorative Stone	Malkangiri	The SEAC opined tht the project will be treated as Category A since the total lease area of mines in the cluster is >25 ha. and the interstate boundary is 200m from the boundary of lease area. The SEAC decided to return the proposal to SEIAA, Odisha with a request to transfer the file to MoEF&CC, Govt. of India fro appraisal of the project as Category 'A' project.	PP to submit the proposal to MoEF & CC as Category 'A' Project.Proposal to be returned to PP.

2. SEAC Proceedings held on 07.05.2016.

Sl. No.	File.No	Name of the Project	Category of proposal	District	SEAC Recommendation	Observations / Orders of SEIAA Meeting
	1	2	3	4	5	6
1.		EC for Aluminium Park over an area of 454 acres of IDCO at Tulasipal and Languliabeda, Dist-Angul (TOR).	Construction	Angul	The SEAC decided to defer the proposal and take decision on the proposal after the proponent submit the information /document.	Noted
2.		EC for Plastic Park over an area of 120 acres of IDCO at Siju village, Kujanga, Dist-Jagatsinghpur(TOR)	Construction	Jagatsinghpur	The SEAC decided to defer the proposal and take decision on the proposal after the proponent submit the information /document.	-do-
3.		Proposal for EC for Mahulput Decorative Stone Mine over an area of 11.128 ha. located at village Mahulput, Tahasil Boipariguda, Dist- Koraput.	Decorative Stone	Koraput	The SEAC decided to defer the proposal and take decision on the proposal after receipt of the information /document.	-do-
4.		Proposal for Pandiathar Decorative Stone over lease area of 23.67 acres /9.579 ha. located at village- Pandiathar, Tahasil Aska, Dist-Ganjam.	Decorative Stone	Ganjam	The SEAC decided to defer the proposal and take decision on the proposal after receipt of the information /document.	-do-
5.		Proposal for Jagannathpur Decorative Stone Mines over an area of 21.748 acres / 8.639 ha. located at village Jagannathpur, Tahasil Paralakhemundi in the district of Gajapati.	Decorative Stone	Gajapati	The SEAC decided to defer the proposal and take decision on the proposal after receipt of the information /document.	-do-

3. SEAC Proceedings held on 17.05.2016.

Sl. No.	Date of receipt of the Proposal		File.No	Name of the Project	Category of proposal	District	Tahasil	Recommendation of SEAC	Observations / Orders of SEIAA Meeting
	Online	Hard Copy							
	1	2							
1.	06-Apr-16	11-Apr-16	9587/1584-NCM/04-2016	Bankapal Sand Quarry Over An Area Of 15.35 acres/6.212 Ha Located At Village-Bankapal, Tahasil-Athmallik, Dist-Angul of M./s Kanchan Enterprises, Rohitaswa Pradhan	Sand	Angul	Athmalik	The SEAC recommended to reject EC as there is Bridge within lease area. But, the mining plan is silent about the existence of such bridge. Form-ZB in page-1 at point 2 under existence of public road / railway line, states that "There is no existence of public road and railway line within the lease area."	Specific authentic info in certain items of checklist are wanting. PP may submit fresh application in revised new format prescribed for checklist.
2.	08.04.16	16-Apr-16	10457/1587-NCM/04-2016	Kotinda River Sand Quarry over an area of 12.850 acres in the village Kotinda of Sri Achoutananda Sahu.	Sand	Ganjam	Aska	The SEAC recommended to grant EC valid from the date of EC accorded upto the lease period.	EC Granted.
3.	12-Apr-16	16-Apr-16	11038/1588-NCM/04-2016	Parlimal River Sand Quarry Over An Area Of 30.08 Acres Or 12.173 Ha Located At Village-Parlimal, Tahasil-Belpara, District- Balangir of Sri Dayanidhi Mahakud.	Sand	Balangir	Belpara	The SEAC recommended to reject EC as there is Bridge within lease area. But, the mining plan is silent about the existence of such bridge. Form – ZB in page 1 at point 2	Fresh application in revised checklist format may be called for from the PP.

Sl. No.	Date of receipt of the Proposal		File.No	Name of the Project	Category of proposal	District	Tahasil	Recommendation of SEAC	Observations / Orders of SEIAA Meeting
	Online	Hard Copy							
	1	2							
								under existence of public road / railway line, states that "There is no existence of public road and railway line within the lease area."	
4.	16-Apr-16	18-Apr-16	11095/1599-NCM/04-2016	Kharia Sand Quarry Over An Area Of 18.05 Acres Or 7.305 Ha At Village- Kharia, Tahasil-Aska, District-Ganjam of Sri Maheswar Pradhan.	Sand	Ganjam	Aska	The SEAC recommended to grant EC valid from the date of EC accorded upto the lease period.	EC Granted.
5.	17-Apr-16	18-Apr-16	11067/1600-NCM/04-2016	M.K. Rai Stone Quarry Over An Area Of 27.00 Acres Or 10.92 Ha At Village- Methukhilingirai, Tahasil-Gudari, District-Rayagada of Sri Katapili Ramakrishna.	Stone	Rayagada	Gudari	The SEAC recommended to grant EC valid from the date of EC accorded upto the lease period.	EC Granted.
6.	17-Apr-16	18-Apr-16	11099/1601-NCM/04-2016	Sudunga Stone Quarry Over An Area Of 22.56 Acres Or 9.129 Ha At Village- Sudunga, Tahasil-Maneswar, District-Sambalpur of Sri Udit Prasad Babu.	Stone	Sambalpur	Maneswar	The SEAC decided to take decision on the proposal after receipt of following information/documents: i) Kisam of lease area. ii) Checklist should not be over written or kept	Info be furnished in the revised format of checklist and 'kisam' of the proposed quarry area land be mentioned correctly.

Sl. No.	Date of receipt of the Proposal		File.No	Name of the Project	Category of proposal	District	Tahasil	Recommendation of SEAC	Observations / Orders of SEIAA Meeting
	Online	Hard Copy							
	1	2							
								blank or no white fluid should be used. So, fresh checklist required.	
7.	17-Apr-16	18-Apr-16	11100/1602-NCM/04-2016	Panchput Tangarpali Stone Quarry Over An Area Of 12.53 Acres Or 9.129 Ha At Village-Panchfut Tangarpali, Tahasil-Maneswar, District-Sambalpur of Sri Mahak Kumar Agrawal.	Stone	Sambalpur	Maneswar	The SEAC recommended to grant EC valid from the date of EC accorded upto the lease period.	The proposal may be submitted afresh in the revised format prescribed for the checklist furnishing specific info on all items correctly.
8.	17-Apr-16	18-Apr-16	10329/1603-NCM/04-2016	Mangalpur Stone Quarry Over An Area Of 14.390acres Or 5.807ha Located At Village-Mangalpur, Tahasil-Aska, District-Ganjam of Sri Premananda Swain.	Stone	Ganjam	Aska	The SEAC recommended to grant EC valid from the date of EC accorded upto the lease period.	EC Granted.
9.	21-Apr-16	22-Apr-16	10925/1606-NCM/04-2016	Jaltamunda Stone Quarry Over An Area Of 13.00 Acres Or 5.26 Ha Located At Village-Jaltamunda, Tehsil-Koksara, Dist-	Stone	Ganjam	Sana Khemundi	The SEAC recommended to grant EC valid from the date of EC accorded upto the lease period.	EC Granted.

Sl. No.	Date of receipt of the Proposal		File.No	Name of the Project	Category of proposal	District	Tahasil	Recommendation of SEAC	Observations / Orders of SEIAA Meeting
	Online	Hard Copy							
	1	2							
				Kalahandi, Odisha of Sri Subash Chandra Mund.					
10.	21-Apr-16	22-Apr-16	10930/1608-NCM/04-2016	Baramunidangar Stone Quarry Over An Area Of 13.00 Acres Or 5.26 Ha Located At Village-Baramunidangar, Tehsil- Kesinga, Dist-Kalahandi, Odisha of Sri Shaikh Rahim.	Stone	Kalahandi	Kesinga	The SEAC recommended to grant EC valid from the date of EC accorded upto the lease period.	EC Granted..
11.	21-Apr-16	22-Apr-16	10919/1609-NCM/04-2016	Arada River Sand Quarry Over An Area Of 13.20 Acres Or 5.341 Ha Located At Village- Arada, Tehsil-Khariar , Dist-Nuapada, Odisha of Sri Pitamber Suna.	Sand	Nuapada	Khariar	The SEAC recommended to grant EC valid from the date of EC accorded upto the lease period.	EC Granted.
12.	21-Apr-16	22-Apr-16	10933/1610-NCM/04-2016	Bichhanapalli Ghat River Sand Quarry Over An Area Of 13.20 Acres Or 5.341 Ha Located At Village-Bichhanapalli, Tehsil-Khariar , Dist-Nuapada, Odisha of Sri Himapati Tandi.	Sand	Nuapada	Khariar	The SEAC recommended to grant EC valid from the date of EC accorded upto the lease period.	EC Granted.

Sl. No.	Date of receipt of the Proposal		File.No	Name of the Project	Category of proposal	District	Tahasil	Recommendation of SEAC	Observations / Orders of SEIAA Meeting
	Online	Hard Copy							
	1	2							
13.	21-Apr-16	22-Apr-16	10915/1611-NCM/04-2016	Baddohel River Sand Quarry Over An Area Of 13.80 Acres Or 5.584 Ha Located At Village- Baddohel, Tehsil- Khariar, Dist- Nuapada, Odisha of Sri Pitamber Suna.	Sand	Nuapada	Khariar	The SEAC recommended to grant EC valid from the date of EC accorded upto the lease period.	EC Granted.
14.	21-Apr-16	22-Apr-16	10907/1612-NCM/04-2016	Khudpej Ghat River Sand Quarry Over An Area Of 13.00 Acres Or 5.26 Ha Located At Village- Khudpej, Tehsil- Khariar , Dist- Nuapada, Odisha of Sri Hemapati Tandi.	Sand	Nuapada	Khariar	The SEAC recommended to grant EC valid from the date of EC accorded upto the lease period.	EC Granted.
15.	21-Apr-16	22-Apr-16	11124/1613-NCM/04-2016	Fasad Ong River Sand Quarry Over An Area Of 13.00 Acres Or 5.26 Ha Located At Village- Fasad, Tehsil- Agalpur, Dist- Balangir, Odisha of Sri Abanikanta Patra.	Sand	Balangir	Agalpur	The SEAC recommended to grant EC valid from the date of EC accorded upto the lease period.	EC Granted.
16.	27-Apr-16	28-Apr-16	11237/1630-NCM/04-2016	Kusharimunda A Stone Quarry Over An Area Of 12.77 Acres Located At Village Kusharimunda, Tahasil- Rairakhol, District -Sambalpur of Sri Aditya Narayan	Stone	Sambalpur	Rairakhol	The SEAC decided to consider the proposal after the proponent submit revised proposal with approved mining plan for five years lease period.	The PP may submit fresh proposal in the revised format of checklist and with approved mining plan.

Sl. No.	Date of receipt of the Proposal		File.No	Name of the Project	Category of proposal	District	Tahasil	Recommendation of SEAC	Observations / Orders of SEIAA Meeting
	Online	Hard Copy							
	1	2							
				Pradhan.					
17.	27-Apr-16	28-Apr-16	11253/1631-NCM/04-2016	Surubali Jore - B Sand Bed Over An Area Of 15.48 Acres Located At Village-Chudapuduga, Tahasil -Rairakhol, District – Sambalpur of Sri Bimal Kishore Patra.	Sand	Sambalpur	Rairakhol	As per checklist railway bridge is 100 meter away from lease area. The SEAC decided to take decision on the proposal after receipt of clarification from concerned Tahasildar about exact distance of lease area from railway bridge.	Pp to apply afresh in revised checklist format and Tahasildar may clarify the exact distance of lease area from the nearby railway bridge.
18.	27-Apr-16	28-Apr-16	11258/1632-NCM/04-2016	Charmal Sand Quarry Over An Area Of 12.50 Acres Located At Village- Charmal, Tahasil -Rairakhol, District –Sambalpur of Sri Sushanta Kumar Samant.	Sand	Sambalpur	Rairakhol	Toposheet indicates that river and NH-42 cross each other and the lease area include the point of crossing. Hence, there may be a bridge at point of crossing. The concerned Tahasildar may verify the same and furnish a certificate about presence of bridge near lease area and exact distance of the same from lease area. Decision on grant of EC to be taken after receipt of above	Revised checklist format and clarification of SEAC observation may be called from Tahasildar.

Sl. No.	Date of receipt of the Proposal		File.No	Name of the Project	Category of proposal	District	Tahasil	Recommendation of SEAC	Observations / Orders of SEIAA Meeting
	Online	Hard Copy							
	1	2							
								certificate from the concerned Tahasildar.	
19.			SEIAA/3826 4/1073- NCM/01- 2016	Govindanagar Stone Quarry Over Lease Area Of 31.017 Acres/ 12.552 Ha Located At Village- Govindanagar, Tahasil- Chikiti, District- Ganjam of Sri Sanjeev Kumar Jha.	Stone	Ganjam	Chikiti	The SEAC opined that lease area in two separate location cannot be considered as a single lease and decided to consider the proposal after the proponent submit two separate applications for both the locations following the procedure for cluster approach as per amended EIA notification 15.01.2016.	Tahasildar may be requested to submit two separate proposals for EC while treating both as a cluster under the cluster approach to EMP.
20.			SEIAA/3921 9/1107- NCM/01- 2016	Proposal Krushna Prasad Sand Quarry, over an area 14.00 acres at – Krushanprasad village in the district of Nayagarh of Sri Suresh Jena.	Sand	Nayagarh	Nuagaon	The SEAC recommended to grant EC valid from the date of EC accorded upto the lease period.	EC Granted.
21.			48133/1392- NCM/02- 2016	Malabhuin River Sand Quarry Over Lease Area Of 12.35 Acres/5.00 Ha Located	Sand	Kandhamal	Tikabali	The SEAC recommended to grant EC valid from the date of EC accorded upto the	EC Granted.

Sl. No.	Date of receipt of the Proposal		File.No	Name of the Project	Category of proposal	District	Tahasil	Recommendation of SEAC	Observations / Orders of SEIAA Meeting
	Online	Hard Copy							
	1	2							
				At Village- Malabhuin, Tahasil- Tikabali, District- Kandhamal of Sri Ajit Kumar Dash.				lease period.	
22.			SEIAA/2404/825-NCM/2015	Mahipur Dahuka Sand Bed over an area 16.20 acres at village Mahipur in the district of Nayagarh of Sri Hadibandhu Samantray.	Sand	Nayagarh	Nuagaon	There is still discrepancy in mining plan and Tahasildar Report. The mining plan to be modified as per Tahasil Report.	Mining plan needs to be modified in live with the Tahasildar's report about distance from the bridge. Then it will be transmitted to SEAC.
23.			SEIAA/3638 1/1028-NCM/12-2015	EC for Sona River Sand Quarry over an area 12.50 Acre at village Sanbisole Tahasil Kaptipada in the District of Mayurbhan of Sri Purna Chandra Kar.	Sand	Mayurbhanj	Kaptipada	The SEAC recommended to grant EC valid from the date of EC accorded upto the lease period.	EC granted.

4. Other New Projects received by SEIAA, Odisha.

Sl.No	File No	Project Received at SEIAA	Date of Acceptance of Proposal by SEIAA	Name & Address of Proponent	Name of the Project	Observations / Orders of SEIAA Meeting
1	11096/06-MIS/04-2016	18-Apr-16	18-Apr-16	Dhenkanal Municipality	Integrated Municipal Solid Waste Management Facility At Village Mahisapat, Dhenkanal, State-Odisha	Transmitted to SEAC for appraisal.
2	11222/10-MIS/04-2016	27-Apr-16	28-Apr-16	Barpali Nac	Integrated Municipal Waste Management Project For Barpali Under Cluster Approach	Transmitted to SEAC for appraisal.
3	11220/11-MIS/04-2016	27-Apr-16	28-Apr-16	Attabira Nac	Integrated Municipal Waste Management Project For Attabira Under Cluster Approach	To be sent to SEAC for appraisal.
4	11352/14-MIS/05-2016	04-May-16	06-May-16	Balasore Municipality	Proposed Municipal Solid Waste Management Project	To be sent to SEAC for appraisal.
5	11351/07-NCP/05-2016	04-May-16	06-May-16	Sarvayoni Builders And Developers Pvt Ltd	Proposed Four Blocks Of (B+S+12) & One Block Of (B+S+8) Multistoried And One Block Of (G+2) Club House Building	To be sent to SEAC for appraisal.
6	11426/08-NCP/05-2016	10-May-16	12-May-16	GA Department Govt. of Odisha,	Proposed construction of Multistoried office building by GA Department Govt. of Odisha at Kesarinagar, Bhubaneswar.	To be sent to SEAC for appraisal.

5. Clarification / Information received by SEIAA from Tahasildar in response to the clarification sought by SEAC.

Sl. No.	Date of receipt of the Proposal		File.No	Name of the Project	Category of proposal	District	Tahasil	SEAC Recommendation	Observations / Orders of SEIAA Meeting
	Online	Hard Copy							
	1	2							
1.	02-Feb-16	11.02.16	9446/1385-NCM/02-2016	Jasorajpur Sand Quarry Over An Area Of 15.00ac. (6.07ha.) At Village-Jasorajpur, Tahasil-Mahanga, Dist-Cuttack	Sand	Cuttack	Mahanga	Recommended for EC valid up to 31.03.2020. The SEIAA Clarification may be sought from Tahasildar that there is no other mine within 500 mtr. as the checkllist information in this regard is not specific. Now the Tahasildar has submitted the same.	EC Granted.
2.	26-Jan-16	08.02.16	42363/1293-NCM/01-2016	Jamera Sand Bed-C Over Lease Area Of 14.00 Acres/5.665 Ha Located At Village-Jamera, Tahasil-Jharsuguda, District-Jharsuguda	Sand	Jharsuguda	Jharsuguda	Recommended for EC valid up to 31.03.2020. However, EC is to be issued after receipt of a certificate from concerned Tahasildar that there is no other mine within 500 m from the periphery of the proposed mine lease area. Now the Tahasildar has submitted the same.	EC Granted
3.	26-Jan-16	08.02.16	42364/1294-NCM/01-2016	Lahandabuda Sand Bed-C Over Lease Area Of 20.00 Acres/8.093 Ha Located At Village-Lahandabuda, Tahasil-Jharsuguda, District-	Sand	Jharsuguda	Jharsuguda	Recommended for EC valid up to 31.03.2020. However, EC is to be issued after receipt of a certificate from concerned Tahasildar that there is no other mine within 500 m	EC Granted

Sl. No.	Date of receipt of the Proposal		File.No	Name of the Project	Category of proposal	District	Tahasil	SEAC Recommendation	Observations / Orders of SEIAA Meeting
	Online	Hard Copy							
	1	2							
				Jharsuguda				from the periphery of the proposed mine lease area. Now the Tahasildar has submitted the same.	
4.	19-Jan-16	02.04.16	6737/1217-NCM/01-2016	Nadisuguda Sand Bed-13.50 Acres	Sand	Sundargarh	Tangarpali	Recommended for EC valid up to 31.03.2020. However, EC is to be issued after receipt of a certificate from concerned Tahasildar that there is no other mine within 500 m from the periphery of the proposed mine lease area. Now the Tahasildar has submitted the same.	EC Granted
5.	19-Jan-16	02.04.16	6761/1218-NCM/01-2016	Ergapita Mangaspur Kurla Sand Bed	Sand	Sundargarh	Tangarpali	Recommended for EC valid up to 31.03.2020. However, EC is to be issued after receipt of a certificate from concerned Tahasildar that there is no other mine within 500 m from the periphery of the proposed mine lease area. Now the Tahasildar has submitted the same.	EC Granted
6.	20-Jan-16	02.04.16	6767/1231-NCM/01-2016	Kurga Tamga Jharberni Lemlema Tangarpali Ratanpur Sand Bed-13.2 Acres	Sand	Sundargarh	Tangarpali	Recommended for EC valid up to 31.03.2020. However, EC is to be issued after receipt of a certificate from concerned	EC Granted

Sl. No.	Date of receipt of the Proposal		File.No	Name of the Project	Category of proposal	District	Tahasil	SEAC Recommendation	Observations / Orders of SEIAA Meeting
	Online	Hard Copy							
	1	2							
								Tahasildar that there is no other mine within 500 m from the periphery of the proposed mine lease area. Now the Tahasildar has submitted the same.	
7.	01-Feb-16	03.02.16	9453/1372-NCM/02-2016	Madhupur Stone Quarry Over An Area 12.60 Acres/5.099 Ha At Village Madhupur, Tahasil-Sadar, District-Sundargarh	Stone	Sundargarh	Sadar	Recommended for EC valid up to 31.03.2020. However, EC is to be issued after receipt of a certificate from concerned Tahasildar that there is no other mine within 500 m from the periphery of the proposed mine lease area. Now the Tahasildar has submitted the same.	EC Granted
8.	26-Jan-16	02.04.16	9623/1277-NCM/01-2016	Katikela Sand Bed (A)- 20.50 Acres/8.296 Ha	Sand	Jharsuguda	Jharsuguda	Recommended for EC valid up to 31.03.2020. However, EC is to be issued after receipt of a certificate from concerned Tahasildar that there is no other mine within 500 m from the periphery of the proposed mine lease area. Now the Tahasildar has submitted the same.	EC Granted

Sl. No.	Date of receipt of the Proposal		File.No	Name of the Project	Category of proposal	District	Tahasil	SEAC Recommendation	Observations / Orders of SEIAA Meeting
	Online	Hard Copy							
	1	2							
9.	05-Mar-16	14-Mar-16	50978/1508-NCM/03-2016	Amrutamonohi Sand Quarry Area Is Over 8.094 Ha. In Village Amrutamonohi, Tahasil Pattamundai, District Kendrapara	Sand	Kendrapara	Pattamundai	Recommended for EC valid up to 31.03.2020. The SEIAA clarification from Tahasildar regarding distance from Bhitarkanika Sanctuary /National Park may be correctly reported. Now the Tahasildar has submitted the same.	EC Granted
10.	05-Mar-16	11-Mar-16	50626/1503-NCM/03-2016	Naladia Sand Quarry Over An Area Of 20.00 Acres Located At Village-Naladia, Tahasil-Mahakalapara, Dist-Kendrapara	Sand	Kendrapara	Mahakalapara	Recommended for EC valid up to 31.03.2020. Distance from Bhitarkanika Sanctuary /National Park be correctly certified by Tahasildar. Now the Tahasildar has submitted the same.	EC Granted
11.	05-Mar-16	14-Mar-16	50937/1507-NCM/03-2016	Penthapala Brahmani River Sand Quarry Over An Area Of 20.00 Acres Located At Village-Penthapala And Amrutamonohi, Tahasil-Pattamundai, Dist-Kendrapara	Sand	Kendrapara	Pattamundai	Recommended for EC valid up to 31.03.2020. Distance from Bhitarkanika sanctuary /National Park may be correctly reported against item 9(i) of checklist duly countersigned by Tahasildar.	EC Granted

Sl. No.	Date of receipt of the Proposal		File.No	Name of the Project	Category of proposal	District	Tahasil	SEAC Recommendation	Observations / Orders of SEIAA Meeting
	Online	Hard Copy							
	1	2							
								Now the Tahasildar has submitted the same.	
12.	02-Feb-16	06.02.16	42962/1380-NCM/02-2016	Raipal & Jambua Sand Quarry Over An Area Of 14.64acres /5.924 Ha At Village-Raipal & Jambua,Tahasil-Pallahara,Dist-Angul	Sand	Angul	Pallahara	Recommended for EC valid up to 31.03.2020. However, EC is to be issued after receipt of a certificate from concerned Tahasildar that there is no other mine within 500 m from the periphery of the proposed mine lease area Now the Tahasildar has submitted the same.	EC Granted
13.	05-Feb-16	08.02.16	42964/1390-NCM/02-2016	Kunjam Sand Quarry Over An Area Of 13.60 Acres/5.503 Ha Located At Village - Kunjam,Tahasil-Pallahara,Dist-Angul	Sand	Angul	Pallahara	The SEAC recommended for EC valid up to 31.03.2020. However, EC is to be issued after receipt of a certificate from concerned Tahasildar that there is no other mine within 500 m from the periphery of the proposed mine lease area. Now the Tahasildar has	EC Granted

Sl. No.	Date of receipt of the Proposal		File.No	Name of the Project	Category of proposal	District	Tahasil	SEAC Recommendation	Observations / Orders of SEIAA Meeting
	Online	Hard Copy							
	1	2							
								submitted the same.	
14.	09-Jan-16	02.04.16	SEIAA/39134/1102-NCM/01-2016	Paitary(A) Stone Quarry Mine Project Having An Area Of 10.11 Ha with Proposed Production Capacity Of 14040 Cum At Village Paitary, Tehsil Chhatrapur, District Ganjam	Stone	Ganjam	Chhatrapur	Recommended for EC valid up to 31.03.2020 with following additional condition. Since the greenbelt is being developed on a very small area the plantation activities along the ML boundary and in the non-mineralized zone should be completed in the first year itself instead of phasing it out. However, EC is to be issued after receipt of a certificate from concerned Tahasildar that there is no other mine within 500 m from the periphery of the proposed mine lease area. Now the Tahasildar has submitted the same.	EC Granted
15.	26-Jan-16	8.02.16	42361/1291-NCM/01-2016	Hada Sankri Sand Bed Over Lease Area Of 13.55 Acres/5.48354 Ha Located At Village-	Sand	Bargarh	Bhatali	The SEAC has observed the following And decided to seek following clarification	Deffered.

Sl. No.	Date of receipt of the Proposal		File.No	Name of the Project	Category of proposal	District	Tahasil	SEAC Recommendation	Observations / Orders of SEIAA Meeting
	Online	Hard Copy							
	1	2							
				Hada Sankri, Tahasil-Bhatali, District-Bargarh				.Page – 6 point 3 (II) location latitude from 21 ⁰ 47' 44.0" to 21 ⁰ 28' 47.0 "N does not confirm with the mining plan. 1. Page 14 of mining plan average production of sand is 8945 cum/annum is not a fact. 2. The mining plan, prefeasibility report and application form –I are silent about a bridge located close to the lease boundary. It may be clearly spelt out.	

6. Clarification / Information received by SEIAA from Tahasildar in response to the clarification sought by SEAC.

Sl. No.	Date of receipt of the Proposal		File.No	Name of the Project	Category of proposal	District	Tahasil	SEAC Recommendation	Observations/ Orders of SEIAA Meeting
	Online	Hard Copy							
	1	2							
1.	10-Feb-16	03.03.16	8817/1487-NCM/02-2016	Khandapada Sand Quarry Over An Area Of 5.28 Ha/13.05 Acres Located At-Village-Khandapada, Tahasil-Athmallik, Dist-Angul	Sand	Angul	Athmalik	Recommended for EC valid up to 31.03.2020. However, EC is to be issued after receipt of a certificate from concerned Tahasildar that there is no other mine within 500 m from the periphery of the proposed mine lease area. Now the Tahasildar has submitted the same.	EC Granted.
2.	10-Feb-16	29-Feb-16	48841/1468-NCM/02-2016	Karjanga Sand Quarry Over Lease Area Of 5.466 Ha Located At Village- Karjanga, Tahasil- Rasulpur, District- Jajpur	Sand	Jajpur	Rasulpur	The SEAC has decided to return the proposal to SEIAA as the checklist is not filled in properly. Now the Tahasildar has submitted the same.	Sent to SEAC for appraisal.
3.	16.03.16	16.03.16	10730/1546-NCM/03-2016	Chheliabeda Sand Bed over an area of 12.64 acres at village Chheliabeda, Tahasil Gopabadhunagar in the dist Mayurbhanj	Sand	Gopabadhunagar	Mayurbhanj	The SEAC has observed the following The approved mining plan does not maintain the minimum safe distance limit i.e. 200 m between the bridge and the safety area. It may be checked and modified mining plan should be resubmitted. Now the Tahasildar has submitted the same.	Sent to SEAC for appraisal.

Sl. No.	Date of receipt of the Proposal		File.No	Name of the Project	Category of proposal	District	Tahasil	SEAC Recommendation	Observations/ Orders of SEIAA Meeting
	Online	Hard Copy							
	1	2							
4.	26-Jan-16	02.02.16	42371/1299-NCM/01-2016	Digambarpur Sand Quarry(Brahmani River) Over Lease Area Of 18.00 Acres/7.284 Ha Located At Village-Digambarpur, Tahasil-Danagadi, District-Jajpur	Sand	Jajpur	Danagadi	Recommended for EC valid up to 31.03.2020 with following additional condition. Tree planting activity should be completed within the first year of the lease period However, EC is to be issued after receipt of a certificate from concerned Tahasildar that there is no other mine within 500 m from the periphery of the proposed mine lease area. Now the Tahasildar has submitted the same.	EC Granted.
5.	23-Jan-16	02.04.16	9564/1259-NCM/01-2016	Dwaragam Road Metal Quarry-31.808 Acres	Stone	Ganjam	Digapahandi	Recommended for EC valid up to 31.03.2020. However, EC is to be issued after receipt of a certificate from concerned Tahasildar that there is no other mine within 500 m from the periphery of the proposed mine lease area. Now the Tahasildar has submitted the same.	EC Granted.
6.	10-Feb-16	17.02.16	8846/1483-NCM/02-2016	Puleswar Ghat Sand Quarry Over An Area Of 20.00 Acres/8.09 Ha Located At Village-Puleswar, Tahasil-Athmallik,Dist-Angul	Sand	Angul	Athmalik	Recommended for EC valid up to 31.03.2020. However, EC is to be issued after receipt of a certificate from concerned Tahasildar that there is no other mine within 500 m from the periphery of the proposed	EC Granted.

Sl. No.	Date of receipt of the Proposal		File.No	Name of the Project	Category of proposal	District	Tahasil	SEAC Recommendation	Observations/ Orders of SEIAA Meeting
	Online	Hard Copy							
	1	2							
								mine lease area. Now the Tahasildar has submitted the same.	
7.	10-Feb-16	20.02.16	8820/ 1481-NCM/02-2016	Ghodamara Ghat Sand Quarry Over An Area Of 6.87 Ha/ 17.00 Acres Located At Village-Kaintragarh, Tahasil-Athmallik, Dist-Angul	Sand	Angul	Athmalik	Recommended for EC valid up to 31.03.2020. However, EC is to be issued after receipt of a certificate from concerned Tahasildar that there is no other mine within 500 m from the periphery of the proposed mine lease area. Now the Tahasildar has submitted the same.	EC Granted.
8.	28-Jan-16	08.02.16	9699/1311-NCM/01-2016	Gumuda Laxmipur Sand Bed-5.261 Ha	Sand	Rayagada	Ramanaguda	Recommended for EC valid up to 31.03.2020. However, EC is to be issued after receipt of a certificate from concerned Tahasildar that there is no other mine within 500 m from the periphery of the proposed mine lease area. Now the Tahasildar has submitted the same.	EC Granted.
9.	28-Jan-16	08.02.16	9697/1310-NCM/01-2016	Bhamini Sand Bed-13.00 Acres	Sand	Rayagada	Ramanaguda	Recommended for EC valid up to 31.03.2020. However, EC is to be issued after receipt of a certificate from concerned Tahasildar that there is no other mine within 500 m from the periphery of the proposed	EC Granted.

Sl. No.	Date of receipt of the Proposal		File.No	Name of the Project	Category of proposal	District	Tahasil	SEAC Recommendation	Observations/ Orders of SEIAA Meeting
	Online	Hard Copy							
	1	2							
								mine lease area. Now the Tahasildar has submitted the same.	
10.	10-Feb-16	18.02.16	8822/1484-NCM/02-2016	Jirad Nala Sand Quarry Over An Area Of 10.04 Ha. (24.81 Ac.) Located At Village-Jirad, Tahasil-Athmallik, Dist-Angul	Sand	Angul	Athmalik	Recommended for EC valid up to 31.03.2020. However, EC is to be issued after receipt of a certificate from concerned Tahasildar that there is no other mine within 500 m from the periphery of the proposed mine lease area. Now the Tahasildar has submitted the same.	EC Granted.
11.	23-Jan-16	02.04.16	9536/1249-NCM/01-2016	Tudipaju Sand Quarry- 7.50 Ha	Sand	Kandhamal	Khandmal	Recommended for EC valid up to 31.03.2020. However, EC is to be issued after receipt of a certificate from concerned Tahasildar that there is no other mine within 500 m from the periphery of the proposed mine lease area. Now the Tahasildar has submitted the same.	EC Granted
12.	10-Feb-16	17.02.16	8821/1485-NCM/02-2016	Kiakata Sand Quarry Over An Area Of 7.12 Ha/17.60 Acres Located At Village-Kiakata, Tahasil-Athmallik, Dist-Angul	Sand	Angul	Athmalik	Recommended for EC valid up to 31.03.2020. However, EC is to be issued after receipt of a certificate from concerned Tahasildar that there is no other mine within 500 m from the periphery of the proposed	EC Granted

Sl. No.	Date of receipt of the Proposal		File.No	Name of the Project	Category of proposal	District	Tahasil	SEAC Recommendation	Observations/ Orders of SEIAA Meeting
	Online	Hard Copy							
	1	2							
								mine lease area. Now the Tahasildar has submitted the same.	
13.	17-Mar-16	18-Mar-16	4813/1548-NCM/03-2016	Irpiguda Stone Quarry Over Lease Area Of 12.72 Ha/31.43 Acres Located At Village-Isanpur, Tahasil-Baliguda, District-Kandhamal M/s RKD Constructions.	Stone	Kandhamal	Kandhamal	Recommended for EC valid up to 31.03.2020. However, EC is to be issued after receipt of a certificate from concerned Tahasildar that there is no other mine within 500 m from the periphery of the proposed mine lease area. Now the Tahasildar has submitted the same.	EC Granted
14.	21-Mar-16	31.03.16	51925/1554-NCM/03-2016	Sunambo River Sand Bed Over Lease Area Of 5.20 Ha/12.85 Acres Located At Village-Sunambo, Tahasil-Aska, District- Ganjam of Sri Babula Pradhan	Sand	Ganjam	Aska	The SEAC recommended to grant EC valid from the date of EC accorded upto the lease period. Now the Tahasildar has submitted a certificate.	EC Granted with specific condition that there shall be a no-mining zone of 10 m width along the river embankment.
15.	21-Mar-16	31.03.16	51738/1553-NCM/03-2016	Jagadapur Sand Bed Over Lease Area Of 6.539 Ha/16.16 Acres Located At Village-Jagadapur, Tahasil-Aska, District- Ganjam of Sri Santosh Kumar Behera.	Sand	Ganjam	Aska	The SEAC recommended to grant EC valid from the date of EC accorded upto the lease period subject to special condition "No damage to embankment". Now the Tahasildar has submitted a certificate.	EC Granted with specific condition that there shall be a no-mining zone of 20 m width along the river

Sl. No.	Date of receipt of the Proposal		File.No	Name of the Project	Category of proposal	District	Tahasil	SEAC Recommendation	Observations/ Orders of SEIAA Meeting
	Online	Hard Copy							
	1	2							
									embankment.
16.	11-Feb-16	03.03.16	4356/1477-NCM/02-2016	Birtola Sand Bed Quarry Over An Area Of 29.65ac. (11.99ha.) Located At Village Birtola; Tahasil-Lahunipara Dist-Sundargarh	Sand	Sundargarh	Lahunipara	The SEAC decided to return the proposal to SEIAA as the Form-I is not filled in properly. Now the Tahasildar has submitted the Form I and Checklist.	Transmit to SEAC for appraisal.
17.	05-Feb-16	15.02.16	9896/1389-NCM/02-2016	Kusmel Sand Quarry Over An Area Of 13.00 Acres/5.261 Ha In Village- Kusmel, Tahasil-Loisingha, Dist-Balangir, Odisha	Sand	Balangir	Loisingha	Recommended for EC valid up to 31.03.2020. However, EC is to be issued after receipt of a certificate from concerned Tahasildar that there is no other mine within 500 m from the periphery of the proposed mine lease area. Now the Tahasildar has submitted the same.	EC Granted.
18.	10-Feb-16	18.02.16	48697/1463-NCM/02-2016	Badamadhapur Sand Bed Over Lease Area Of 6.00 Ha Located At Village-Badamadhapur, Tahasil-Chatrapur, District-Ganjam	Sand	Ganjam	Chatrapur	Recommended for EC valid up to 31.03.2018. However, EC is to be issued after receipt of a certificate from concerned Tahasildar that there is no other mine within 500 m from the periphery of the proposed mine lease area. Now the Tahasildar has submitted the same.	EC Granted.

Sl. No.	Date of receipt of the Proposal		File.No	Name of the Project	Category of proposal	District	Tahasil	SEAC Recommendation	Observations/ Orders of SEIAA Meeting
	Online	Hard Copy							
	1	2							
19.	10-Feb-16	03.03.16	48696/1462-NCM/02-2016	Sribana Batimala Sand Bed Over Lease Area Of 5.20 Ha Located At Village- Sribana Batimala, Tahasil-Ganjam, District-Ganjam	Sand	Ganjam	Ganjam	Recommended for EC valid up to 31.03.2019. However, EC is to be issued after receipt of a certificate from concerned Tahasildar that there is no other mine within 500 m from the periphery of the proposed mine lease area. Now the Tahasildar has submitted the same.	EC Granted
20.	10-Feb-16	17.02.16	8849/1482-NCM/02-2016	Khadarapada Sand Quarry Over An Area Of 5.26 Ha/13.00 Acres Located At Village-Khadarapada, Tahasil-Athmallik, Dist-Angul	Sand	Angul	Athmalik	Recommended for EC valid up to 31.03.2020. However, EC is to be issued after receipt of a certificate from concerned Tahasildar that there is no other mine within 500 m from the periphery of the proposed mine lease area. Now the Tahasildar has submitted the same.	EC Granted
21.	09-Jan-16	02.04.16	39147/1103-NCM/01-2016	Paitary (B) Stone Quarry Mine Project Having An Area Of 10.11 Ha With Proposed Production Capacity Of 12500 Cum At Village Paitary (B), Tehsil Chhatrapur, District Ganjam	Stone	Ganjam	Chhatrapur	SEAC has decided to seek following clarification from the proponent The approved mining plans show the same RL in the entire plan period. This needs to be checked and of necessary may be corrected. The proposal is for stone quarry but at P-11 of the prefeasibility report (3.4.2) it is mentioned that mineral	Sent to SEAC for appraisal.

Sl. No.	Date of receipt of the Proposal		File.No	Name of the Project	Category of proposal	District	Tahasil	SEAC Recommendation	Observations/ Orders of SEIAA Meeting
	Online	Hard Copy							
	1	2							
								reservoir is limestone. This is a serious lapse and may be looked into. Now the Tahasildar has submitted the same.	
22.	08-Apr-16	08-Apr-16	49889/1574 -NCM/04-2016	Pankalabadi-B Sand Quarry Over Lease Area Of 5.133 Ha/12.683 Acres Located At Village-Pankalabadi , Tahasil-Dharakote, District-Ganjam of Sri Trilochan Behera	Sand	Ganjam	Dharakote	The SEAC recommended to grant EC valid from the date of EC accorded upto the lease period. However, EC may be issued after receipt of a certificate from concerned Tahasildar that there is no other mine within 500 m from the periphery of the proposed mine lease area. Now the Tahasildar has submitted the same.	The proposal may be transmitted to SEAC for appraisal with the EMP report.
23.	10-Feb-16	03.03.16	48701/1466 -NCM/02-2016	Chalna Ghat River Sand Quarry Over Lease Area Of 12.50 Acres Or 5.05 Ha Located At Village-Chalna, Tahasil-Sinapali, District-Nuapada	Sand	Nuapada	Sinapali	Recommended for EC valid up to 31.03.2020. However, EC is to be issued after receipt of a certificate from concerned Tahasildar that there is no other mine within 500 m from the periphery of the proposed mine lease area. Now the Tahasildar has submitted the same.	EC Granted.

Sl. No.	Date of receipt of the Proposal		File.No	Name of the Project	Category of proposal	District	Tahasil	SEAC Recommendation	Observations/ Orders of SEIAA Meeting
	Online	Hard Copy							
	1	2							
24.	10-Feb-16	03.03.16	48702/1467-NCM/02-2016	Kopia Ghat River Sand Quarry Over Lease Area Of 13.00 Acres Or 5.26 Ha Located At Village- Kopia, Tahasil- Sinapali, District- Nuapada	Sand	Nuapada	Sinapali	Recommended for EC valid up to 31.03.2020. However, EC is to be issued after receipt of a certificate from concerned Tahasildar that there is no other mine within 500 m from the periphery of the proposed mine lease area. Now the Tahasildar has submitted the same.	EC Granted
25.	08-Apr-16	08-Apr-16	49888/1573-NCM/04-2016	Pankalabadi-A Sand Quarry Over Lease Area Of 5.133 Ha/12.683 Acres Located At Village- Pankalabadi , Tahasil- Dharakote, District- Ganjam of Sri Trilochan Behera	Sand	Ganjam	Dharakote	The SEAC decided to consider the proposal after the proponent submit revised proposal with approved mining plan for five years lease period.	Sent to SEAC.
26.	26-Jan-16	06.02.16	42358/1288-NCM/01-2016	Badachapoi Sand Quarry Over Lease Area Of 12.5 Acres/5.059 Ha Located At Village- Badachapoi, Tahasil- Rasulpur, District- Jajpur	Sand	Jajpur	Rasulpur	SEAC has recommended for EC valid up to 31.03.2020. However, EC is to be issued after receipt of a certificate from concerned Tahasildar that there is no other mine within 500 m from the periphery of the proposed mine lease area. Now the Tahasildar has submitted the same.	EC Granted.

Sl. No.	Date of receipt of the Proposal		File.No	Name of the Project	Category of proposal	District	Tahasil	SEAC Recommendation	Observations/ Orders of SEIAA Meeting
	Online	Hard Copy							
	1	2							
27.	26-Jan-16	06.02.16	42359/1289-NCM/01-2016	Jabara Sand Quarry Over Lease Area Of 12.5 Acres/5.059 Ha Located At-Village-Jabara, Tahasil-Rasulpur, District-Jajpur	Sand	Jajpur	Rasulpur	Recommended for EC valid up to 31.03.2020. However, EC is to be issued after receipt of a certificate from concerned Tahasildar that there is no other mine within 500 m from the periphery of the proposed mine lease area. Now the Tahasildar has submitted the same.	EC Granted.
28.	08-Apr-16	08-Apr-16	50815/1575-NCM/04-2016	Arakhapur-B Stone Quarry Over Lease Area Of 16.80 Acres/6.799 Ha Located At Village-Arakhapur, Tahasil-Purushottampur, District- Ganjam of Sri Prasanta Kumar Mahapatra	Stone	Ganjam	Purushottampur	The SEAC recommended to grant EC valid from the date of EC accorded upto the lease period. Now the Tahasildar has submitted a Certificate. Now the	EC Granted.
29.	16-Jan-16	02.04.16	9073/1178-NCM/01-2016	Kothapeta Sand Bed-6.07 Ha	Sand	Rayagada	Rayagada	Recommended for EC valid up to 31.03.2020 with following additional condition Since the greenbelt is being developed on a very small area the plantation activities along the ML boundary and in the non-mineralized zone should be completed in the first year itself instead of	EC may be granted.SEAC observation about planting activity be given as a condition also.

Sl. No.	Date of receipt of the Proposal		File.No	Name of the Project	Category of proposal	District	Tahasil	SEAC Recommendation	Observations/ Orders of SEIAA Meeting
	Online	Hard Copy							
	1	2							
								phasing it out. However, EC is to be issued after receipt of a certificate from concerned Tahasildar that there is no other mine within 500 m from the periphery of the proposed mine lease area.	
30.	05-Feb-16	11.02.16	48132/1391-NCM/02-2016	Bedapaunsi Sand Bed Over Lease Area Of 15.611 Acres/6.30 Ha Located At Village-Bedapaunsi, Tahasil-Kundra, District-Koraput	Sand	Koraput	Kundra	Recommended for EC valid up to 31.03.2020. However, EC is to be issued after receipt of a certificate from concerned Tahasildar that there is no other mine within 500 m from the periphery of the proposed mine lease area. Now the Tahasildar has submitted the same.	EC Granted.
31.	28-Jan-16	04.02.16	9707/1316-NCM/01-2016	Kadambariguda Sand Bed-5.90 Ha At Village-Kadambariguda, Tehsil- Rayagada, Dist-Rayagada, Odisha	Sand	Rayagada	Rayagada	Recommended for EC valid up to 31.03.2020. However, EC is to be issued after receipt of a certificate from concerned Tahasildar that there is no other mine within 500 m from the periphery of the proposed mine lease area. Now the Tahasildar has submitted the same.	EC Granted.

Sl. No.	Date of receipt of the Proposal		File.No	Name of the Project	Category of proposal	District	Tahasil	SEAC Recommendation	Observations/ Orders of SEIAA Meeting
	Online	Hard Copy							
	1	2							
32.	02-Feb-16	15.02.16	8823/1386-NCM/02-2016	Manik Pathar Nala Sand Quarry Over An Area Of 13.19ac. (5.337ha) At Village-Manik, Tahasil-Athmallik, Dist-Angul	Sand	Angul	Athmalik	The SEAC has observed following Exact distance on both side of the bridge, where no excavator will be carried out shall be mentioned. If the said distance is less than 200m on either side stops proposed few safty of bridge shall be elaborated.	Send to SEAC for appraisal
33.	30-Jan-16	08.02.16	9450/1358-NCM/01-2016	Achhandpali Sand Bed - (B)-12.50 Acres/5.058 Ha At Village-Achhandpali, Tehsil-Bheden, Dist- Bargarh, Odisha	Sand	Bargarh	Bheden	The SEAC recommended to grant EC valid from the date of EC accorded upto the lease period.	EC Granted.
34.	15-Mar-16	15-Mar-16	9965/1541-NCM/03-2016	Sayedpur-1 Sand Quarry Over 12.80acres Or 5.18 Ha. In Village Sayedpur, Tahasil Binjharpur, District Jajpur of Sri Sanjeeb Kumar Sahoo.	5	Sand	Jajpur	The SEAC has observed following The proposal is in the cluster approach. The proponent has to apply with EIA/ EMP 2020. Now the Tahasildar has submitted the same.	Send to SEAC for appraisal.

Sl. No.	Date of receipt of the Proposal		File.No	Name of the Project	Category of proposal	District	Tahasil	SEAC Recommendation	Observations/ Orders of SEIAA Meeting
	Online	Hard Copy							
	1	2							
35.	15-Mar-16	15-Mar-16	49607/1543-NCM/03-2016	Sayedpur-2 Sand Quarry Over An Area Of 13.50acres Or 5.46 Ha. In Village Sayedpur, Tahasil Binjharpur, District Jajpur of Sri Sanjeeb Kumar Sahoo.	5	Sand	Jajpur	The SEAC has observed following The proposal is in the cluster approach. The proponent has to apply with EIA/ EMP. Now the Tahasildar has submitted the same.	Send to SEAC for appraisal.
36.	16.03.16	16.03.16	50814/1545-NCM/02-2016	Kurulu Nadi Sand Bed over an area 12.724 acres at village Heruguda, Kadalimunda, Tahasil Kundra in the dist Koraput	Sand	Kundra	Koraput	The SEAC has observed the following Fresh toposheet showing lease area may be submitted for verification. Now the Tahasildar has submitted the same.	May be sent to SEAC for appraisal.

7. 4 nos. of new Minor Mineral Projects received by SEIAA from Tahasildar.

Sl. No.	Date of receipt of the Proposal		File.No	Name of the Project	Category of proposal	District	Tahasil	Observations / Orders of SEIAA Meeting
	Online	Hard Copy						
	1	2						
1.	06.05.16	06.06.16	11364/1655-NCM/05-2016	Kotadwar sand quarry over an area of 50.00 acre at village Patugadadharpur Tahasil Banki in the district of Cuttack of Tahasildar Banki.	Sand	Cuttack	Banki	May be sent to SEAC for appraisal.

Sl. No.	Date of receipt of the Proposal		File.No	Name of the Project	Category of proposal	District	Tahasil	Observations / Orders of SEIAA Meeting
	Online	Hard Copy						
	1	2						
2.	28-Apr-16	02.05.16	53063/1635-NCM/04-2016	Nizigarh Baramba Stone Quarry Over An Area Of 21.937 Acres Or 8.877 Ha Located At Village-Nizigarh, Tahasil-Baramba, Dist-Cuttack of Sri Bipin Prasad Mishra	Stone	Cuttack	Baramba	-do-
3.	27-Apr-16	06.05.16	10245/1628-NCM/04-2016	Bahalapalli Stone Quarry Over An Area Of 19.968 Acres Or 8.08 Ha Located At Village-Bahalapalli, Tahasil-Kabisuryanagar, Sub-Division-Chhatrapur, Ganjam of Sri Hrushikesh Bisoyi.	Stone	Ganjam	Kabisuryanagar	-do-
4.	11.05.16	12.05.16	11377/1664-NCM/05-2016	Proposal for Sankhari East West Building stone quarry over an area of 47.855 acres at village Kaipadar Tahasil Khordha in the district of Khordha of Sri Rajanikanta Routray.	Stone	Khordha	Khordha	-do-

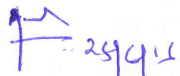
8. Letters / Documents received by SEIAA, Odisha.


Sl. No.	Letter no. and proponent name	Issues	Decision of SEIAA, Odisha
1.	A letter 10499/F & E dt.02.06.16 has been received from Forest & Environment Deptt.	<p>Proposal for Nischinta Quartz & Quartzite Mines over an area of 5.419 ha in village Nischinta, Dist-Mayurbhanj of Sri S.K.Behera.</p> <p>Present Status: The proposal was placed in the meeting of SEIAA held on 20.08.2014 and the committee observed a violation of EP Act, 1986 as the proponent had already started mining activities without obtaining prior EC from SEIAA, Odisha under EIA Notification, 2006.</p> <p>Now a letter has been received in this regard informing SEIAA that legal action has been initiated by the Collector, Mayurbhanj.</p>	We may consider it on the basis of the EIA report submitted with the application. Can be sent to SEAC for appraisal.


9. Other New Projects received by SEIAA, Odisha.

Sl. No.	File No	Project Received at SEIAA	Date of Acceptance of Proposal by SEIAA	Name & Address of Proponent	Name of the Project	Observations / Orders of SEIAA Meeting
1	10952/15-MIS/05-2016	21-May-16	09.06.16	Koraput Municipality	Integrated Municipal Solid Waste Management facility for cluster-V of ULBS (Koraput and Sunabeda) of Odisha.	Send to SEAC for appraisal.
2	11226/12-MIS/04-2016	29.04.16	02.05.16	Binka NAC, Sonepur,	Integrated Municipal Wate Management Project for Binka under cluster approach at Binka NAC, Sonepur, Odisha.	Send to SEAC for appraisal.
3	11499/09-NCP/05-2016	17.05.16	17.05.16	State Housing Board at Dumduma	Residential Multistoried apartment of Odisha State Housing Board at Dumduma Phase (VI) Bhubaneswar, Odisha.	Send to SEAC for appraisal.
4	11552/10-NCP/05-2016	17.05.16	17.05.16	State Housing Board at Dumduma	Residential Multistoried apartment of Odisha State Housing Board at Dumduma Phase (VII) Bhubaneswar, Odisha.	Send to SEAC for appraisal.

Meeting ended with vote of thanks to the Chairman.


(Shri D. Biswal)
Member Secretary, SEIAA


(Dr. S.P. Das)
Member, SEIAA


(Shri S.C. Mohanty)
Chairman, SEIAA