

Minutes of the 150th meeting of State Environment Impact Assessment Authority (SEIAA), Odisha, held on 29.04.2016 and 30.04.2016 at 11.00 AM.

The 150th meeting of the SEIAA, Odisha was held under the Chairmanship of Shri S.C Mohanty, Chairman on date 29.04.2016 and 30.04.2016 at 11.00 AM in the office chamber of the Chairman, SEIAA, Odisha.

Members Present:

1. Dr. S. P. Das, Member, SEIAA
2. Shri S. B. Samant, Member Secretary, SEIAA

Discussions were held as per agenda circulated earlier and the following decisions were taken.

Proposals Considered in SEIAA dated 29.04.2016.

1. Clarification / Information received by SEIAA from Tahasildar in response to the clarification sought by SEAC.

Sl. No.	Date of receipt of the Proposal		File.No	Name of the Project	Category of proposal	District	Tahasil	SEAC Recommendation	Observations / Orders of SEIAA Meeting
	Online	Hard Copy							
	1	2							
1.	15-Jan-16	27.04.16	4650/1149-NCM/01-2016	Narasandha-Dhanyatri Sand Bed-6.40 Ha	Stone	Mayurbhanj	Rarua	SEAC has recommended for EC valid up to 31.03.2020. However, EC is to be issued after receipt of a certificate from concerned Tahasildar that there is no other mine within 500 m from the periphery of the proposed mine lease area. Now the Tahasildar has clarified the same.	EC to be issued.

Sl. No.	Date of receipt of the Proposal		File.No	Name of the Project	Category of proposal	District	Tahasil	SEAC Recommendation	Observations / Orders of SEIAA Meeting
	Online	Hard Copy							
	1	2							
2.	01-Feb-16	04.02.16	39029/1375-NCM/02-2016	Bhargavi River Sand Mine Over An Area 45 Acres/18.21 Ha At Village Pratapsasan, Tahasil-Balianta Dist-Khorda	Sand	Khorda	Balianta	SEAC has recommended for EC valid up to 31.03.2020. However, EC is to be issued after receipt of a certificate from concerned Tahasildar that there is no other mine within 500 m from the periphery of the proposed mine lease area. Now the Tahasildar has clarified the same.	EC to be issued.
3.	05-Jan-16	28.04	SEIAA/38264/1073-NCM/01-2016	Govindanagar Stone Quarry Over Lease Area Of 31.017 Acres/12.552 Ha Located At Village-Govindanagar, Tahasil- Chikiti, District- Ganjam of Sri Sanjeev Kumar Jha.	Stone Mining	Ganjam	Chikiti	The SEAC had asked for clarification that lease area is in two separate locations. Separate application should be submitted for each quarry area. The proponent has submitted the EIA/EP Report.	The EMP Report may be transmitted to SEAC for appraisal.
4.	26-Jan-16	28.04.16	7787/1281-NCM/01-2016	Handidhua-Paiksahi-Muruda Jambira River Bed Over An Area Of 12.35acre/5.00ha	Sand	Mayurbhanj	Rasgovindpur	SEAC has recommended for EC valid up to 31.03.2020. However, EC is to be issued after receipt of a certificate from concerned Tahasildar that there is no other mine within 500 m	EC to be issued.

Sl. No.	Date of receipt of the Proposal		File.No	Name of the Project	Category of proposal	District	Tahasil	SEAC Recommendation	Observations / Orders of SEIAA Meeting
	Online	Hard Copy							
	1	2							
				Village- Handidhua- Pakisahi- Murda, Tahasil- Rasgovindpur, District- Mayurbhanj				from the periphery of the proposed mine lease area. Now the Tahasildar has clarified the same.	
5.		23.04.16	SEIAA/39219 /1107- NCM/01- 2016	Proposal Krushnachandr apur Sand Quarry, over an area 14.00 acres at – Krushanprasad village in the district of Nayagarh.	Sand	Nayagarh	Nayagarh	SEAC has recommended for EC for five years (up to 31.03.2020). However, EC is to be issued after receipt of a certificate from concerned Tahasildar that there is no other mine within 500 m from the periphery of the proposed mine lease area. Now the Tahasildar has clarified the same.	EMP report to be sent to SEAC for appraisal, considering that it is part of cluster.
6.	25-Jan-16	25.04.16	9590/1272- NCM/01- 2016	Guriabari Sand Bed-5.082 Ha	Sand	Nayagarh	Daspalla	SEAC has recommended for EC valid up to 31.03.2020. However, EC is to be issued after receipt of a certificate from concerned Tahasildar that there is no other mine within 500 m from the periphery of the proposed mine lease area. Now the Tahasildar has clarified the same.	EC to be issued.

Sl. No.	Date of receipt of the Proposal		File.No	Name of the Project	Category of proposal	District	Tahasil	SEAC Recommendation	Observations / Orders of SEIAA Meeting
	Online	Hard Copy							
	1	2							
7.	05-Feb-16	28.04.16	48133/1392-NCM/02-2016	Malabhuin River Sand Quarry Over Lease Area Of 12.35 Acres/5.00 Ha Located At Village- Malabhuin, Tahasil- Tikabali, District- Kandhamal	Sand	Kandhamal	Tikabali	The SEAC has observed the following There is discrepancy in plot no. mentioned in the checklist and mining plan, which needs to be clarified. 1. Certificate from concerned Tahasildar that there is no other mine within 500 m from the periphery of the proposed mine lease area shall be furnished. Now the Tahasildar has clarified the same.	May be sent to SEAC for appraisal.
8.	05-Feb-16	10.02.16	48134/1393-NCM/02-2016	Chhatijhar River Sand Quarry Over Lease Area Of 15.468 Acres/6.260 Ha Located At Village- Chhatijhar, Tahasil- Tikabali, District- Kandhamal	Sand	Kandhamal	Tikabali	SEAC has recommended for EC valid up to 31.03.2020. However, EC is to be issued after receipt of a certificate from concerned Tahasildar that there is no other mine within 500 m from the periphery of the proposed mine lease area. Now the Tahasildar has clarified the same.	EC to be issued.
9.	Nil	17.03.16	SEIAA-40/12	EC for M/s Ainlapali Graphite Mine of Sri Antaryami Mishra for production of	B1	Bolangir	Bolangir	The SEAC has recommended for grant of EC in favour of the project. The matter was placed in the meeting of SEIAA held on 28.03.16 and decided to be ascertained from Director	EC to be issued.

Sl. No.	Date of receipt of the Proposal		File.No	Name of the Project	Category of proposal	District	Tahasil	SEAC Recommendation	Observations / Orders of SEIAA Meeting
	Online	Hard Copy							
	1	2							
				16000 TPA of graphite ore at Ainlapali Graphite Mines in village Ainlapali and Rarbahal in Bolangir district over an area of 14.937 ha.				Mines if the PP has stopped the mining work on being pointed out about the violation of law committed by him and whether mining work has been stopped since then. Now the PP has submitted the letter from Director of Mines.	
10.	Nil	20.04.16	SEIAA/2404/825-NCM/2015	Mahipur Dahuka Sand Bed over an area 16.20 acres at village Mahipur in the district of Nayagarh of Sri Hadibandhu Samantray.	Sand	Nayagarh	Nuagaon	The SEAC decided to seek following clarification: In the checklist the distance of the bridge is not mentioned. But it is found in the enclosures of the mining plan that the bridge is within mine development area. Tahasildar should clarify the distance of the bridge from ML area and details of the bridge . Now the Tahasildar has submitted the same.	May be sent to SEAC for appraisal.
11.	29-Jan-16	04.02.16	9619/1331-NCM/01-2016	Jarring Sand Bed-9.316 Ha/23.02 Acres At Village-Jaring, Tehsil-Bijepur, Dist-Bargarh, Odisha	Sand	Bargarh	Bijepur	SEAC has recommended for EC valid up to 31.03.2020. However, EC is to be issued after receipt of a certificate from concerned Tahasildar that there is no other mine within 500 m	EC to be issued.

Sl. No.	Date of receipt of the Proposal		File.No	Name of the Project	Category of proposal	District	Tahasil	SEAC Recommendation	Observations / Orders of SEIAA Meeting
	Online	Hard Copy							
	1	2							
								from the periphery of the proposed mine lease area. Now the Tahasildar has submitted the same.	
12.		28.04.16	SEIAA/5853/1016-NCM/12-2015	EC of Kulihamal Sand Quarry over an area 5.05 Ha at village- Kulihamal, Tahasil- Kolabira, Dist- Jharsuguda	Sand	Kolabira	Jharsuguda	Recommended for EC for five years (up to 31.03.2020). However, EC is to be issued after receipt of a certificate from concerned Tahasildar that there is no other mine within 500 m from the periphery of the proposed mine lease area. Now the Tahasildar has submitted the same.	Since, there is another sand quarry in immediate vicinity, EIA/EMP report resubmitted by treating this as a cluster.
13.		28.04.16	SEIAA/5858/1018-NCM/12-2015	Environmental Clearance for Bhogarpali Stone Quarry over an area 2.84 acres	Stone	Kolabira	Jharsuguda	Recommended for EC for five years (up to 31.03.2020). However, EC is to be issued after receipt of a certificate from concerned Tahasildar that there is no other mine within 500 m from the periphery of the proposed mine lease area. Now the Tahasildar has submitted the same.	EC to be issued.

2. New Minor Mineral Projects received by SEIAA from Tahasildar.

Sl. No.	Date of receipt of the Proposal		File.No	Name of the Project	Category of proposal	District	Tahasil	Observations / Orders of SEIAA Meeting
	Online	Hard Copy						
	1	2						
1.	06-Apr-16	11-Apr-16	9587/1584-NCM/04-2016	Bankapal Sand Quarry Over An Area Of 15.35 acres/6.212 Ha Located At Village-Bankapal,Tahasil-Athmallik,Dist-Angul of M./s Kanchan Enterprises, Rohitaswa Pradhan	Sand	Angul	Athmalik	Send to SEAC.
2.	08.04.16	16-Apr-16	10457/1587-NCM/04-2016	Kotinda River Sand Quarry over an area of 12.850 acres in the village Kotinda of Sri Achoutananda Sahu.	Sand	Ganjam	Aska	Send to SEAC.
3.	12-Apr-16	16-Apr-16	11038/1588-NCM/04-2016	Parlimal River Sand Quarry Over An Area Of 30.08 Acres Or 12.173 Ha Located At Village-Parlimal, Tahasil-Belpara, District- Balangir of Sri Dayanidhi Mahakud.	Sand	Balangir	Belpara	Send to SEAC.
4.	16-Apr-16	18-Apr-16	11095/1599-NCM/04-2016	Kharia Sand Quarry Over An Area Of 18.05 Acres Or 7.305 Ha At Village-Kharia, Tahasil-Aska, District-Ganjam of Sri Maheswar Pradhan.	Sand	Ganjam	Aska	Send to SEAC.
5.	17-Apr-16	18-Apr-16	11067/1600-NCM/04-2016	M.K. Rai Stone Quarry Over An Area Of 27.00 Acres Or 10.92 Ha At Village- Methukhilingirai,	Stone	Rayagada	Gudari	Send to SEAC.

Sl. No.	Date of receipt of the Proposal		File.No	Name of the Project	Category of proposal	District	Tahasil	Observations / Orders of SEIAA Meeting
	Online	Hard Copy						
	1	2						
				Tahasil-Gudari, District-Rayagada of Sri Katapili Ramakrishna.				
6.	17-Apr-16	18-Apr-16	11099/1601-NCM/04-2016	Sudunga Stone Quarry Over An Area Of 22.56 Acres Or 9.129 Ha At Village- Sudunga, Tahasil-Maneswar, District-Sambalpur of Sri Udit Prasad Babu.	Stone	Sambalpur	Maneswar	Send to SEAC.
7.	17-Apr-16	18-Apr-16	11100/1602-NCM/04-2016	Panchfut Tangarpali Stone Quarry Over An Area Of 12.53 Acres Or 9.129 Ha At Village- Panchfut Tangarpali, Tahasil-Maneswar, District-Sambalpur of Sri Mahak Kumar Agrawal.	Stone	Sambalpur	Maneswar	Send to SEAC.
8.	17-Apr-16	18-Apr-16	10329/1603-NCM/04-2016	Mangalpur Stone Quarry Over An Area Of 14.390acres Or 5.807ha Located At Village-Mangalpur, Tahasil-Aska, District- Ganjam of Sri Premananda Swain.	Stone	Ganjam	Aska	Send to SEAC.
9.	21-Apr-16	22-Apr-16	10925/1606-NCM/04-2016	Jaltamunda Stone Quarry Over An Area Of 13.00 Acres Or 5.26 Ha Located At Village- Jaltamunda,	Stone	Ganjam	Sana Khemundi	Send to SEAC.

Sl. No.	Date of receipt of the Proposal		File.No	Name of the Project	Category of proposal	District	Tahasil	Observations / Orders of SEIAA Meeting
	Online	Hard Copy						
	1	2						
				Tehsil- Koksara, Dist- Kalahandi, Odisha of Sri Subash Chandra Mund.				
10.	21-Apr-16	22-Apr-16	10930/1608-NCM/04-2016	Baramunidangar Stone Quarry Over An Area Of 13.00 Acres Or 5.26 Ha Located At Village- Baramunidangar, Tehsil- Kesinga, Dist- Kalahandi, Odisha of Sri Shaikh Rahim.	Stone	Kalahandi	Kesinga	Send to SEAC.
11.	21-Apr-16	22-Apr-16	10919/1609-NCM/04-2016	Arada River Sand Quarry Over An Area Of 13.20 Acres Or 5.341 Ha Located At Village- Arada, Tehsil- Khariar , Dist- Nuapada, Odisha of Sri Pitamber Suna.	Sand	Nuapada	Khariar	Send to SEAC.
12.	21-Apr-16	22-Apr-16	10933/1610-NCM/04-2016	Bichhanapalli Ghat River Sand Quarry Over An Area Of 13.20 Acres Or 5.341 Ha Located At Village- Bichhanapalli, Tehsil- Khariar , Dist- Nuapada, Odisha of Sri Himapati Tandi.	Sand	Nuapada	Khariar	Send to SEAC.



Sl. No.	Date of receipt of the Proposal		File.No	Name of the Project	Category of proposal	District	Tahasil	Observations / Orders of SEIAA Meeting
	Online	Hard Copy						
	1	2						
13.	21-Apr-16	22-Apr-16	10915/1611-NCM/04-2016	Baddohel River Sand Quarry Over An Area Of 13.80 Acres Or 5.584 Ha Located At Village-Baddohel, Tehsil- Khariar , Dist- Nuapada, Odisha of Sri Pitamber Suna.	Sand	Nuapada	Khariar	Send to SEAC.
14.	21-Apr-16	22-Apr-16	10907/1612-NCM/04-2016	Khudpej Ghat River Sand Quarry Over An Area Of 13.00 Acres Or 5.26 Ha Located At Village-Khudpej, Tehsil- Khariar , Dist- Nuapada, Odisha of Sri Hemapati Tandi.	Sand	Nuapada	Khariar	Send to SEAC.
15.	21-Apr-16	22-Apr-16	11124/1613-NCM/04-2016	Fasad Ong River Sand Quarry Over An Area Of 13.00 Acres Or 5.26 Ha Located At Village- Fasad, Tehsil- Agalpur , Dist- Balangir, Odisha of Sri Abanikanta Patra.	Sand	Balangir	Agalpur	Send to SEAC.
16.	27-Apr-16	28-Apr-16	11237/1630-NCM/04-2016	Kusharimunda A Stone Quarry Over An Area Of 12.77 Acres Located At Village Kusharimunda ,Tahasil -Rairakhol, District –Sambalpur of Sri Aditya Narayan Pradhan.	Stone	Sambalpur	Rairakhol	Send to SEAC.


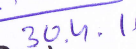
Sl. No.	Date of receipt of the Proposal		File.No	Name of the Project	Category of proposal	District	Tahasil	Observations / Orders of SEIAA Meeting
	Online	Hard Copy						
	1	2						
17.	27-Apr-16	28-Apr-16	11253/1631-NCM/04-2016	Surubali Jore - B Sand Bed Over An Area Of 15.48 Acres Located At Village- Chudapuduga, Tahasil -Rairakhol, District –Sambalpur of Sri Bimal Kishore Patra.	Sand	Sambalpur	Rairakhol	Send to SEAC.
18.	27-Apr-16	28-Apr-16	11258/1632-NCM/04-2016	Charmal Sand Quarry Over An Area Of 12.50 Acres Located At Village- Charmal,Tahasil -Rairakhol, District – Sambalpur of Sri Sushanta Kumar Samant.	Sand	Sambalpur	Rairakhol	Send to SEAC.



3. Other New Projects received by SEIAA, Odisha.

Sl. No	File No	Project Received at SEIAA	Date of Acceptance of Proposal by SEIAA	Name & Address of Proponent	Name of the Project	Observations / Orders of SEIAA Meeting
1	10913/04-MIS/04-2016	05-Apr-16	07-Apr-16	Joda Municipality	Integrated Municipal Solid Waste Processing And Sanitary Land Filling At Joda	Send to SEAC.
2	11118/07-MIS/04-2016	21-Apr-16	22-Apr-16	Kamakhyanagar Nac	Municipal Solid Waste Management Project At Village Saradhapur, Tehsil Kamkhyanagar, Distt. Dhenkanal, Odisha.	Send to SEAC.
3	11066/07-NCMB1/04-2016	16-Apr-16	18-Apr-16	M/s Amarjothi Granites India Pvt Ltd	Bhagabanpur Decorative Stone Mine Over An Area Of 31.808 Ha At Village-Bhagabanpur, Tahasil-Berhampur, Dist-Ganjam	Send to SEAC.
4	52363/07-IND/03-2016	30-Mar-16	05-Apr-16	M/s Jindal Steel and Power Ltd.	Proposed 1.1 MTPA(PSC & GGS) Cement Grinding Unit at Village-Mukundpur & Bhubanpur, Tehsil- Chendipada, Dist- Angul, Odisha of M/s Jindal Steel and Power Ltd.	Send to SEAC.

Meeting ended with vote of thanks to the Chairman.



 (Shri S. B. Samant)
 Member Secretary, SEIAA



 (Dr. S.P. Das)
 Member, SEIAA



 (Shri S.C. Mohanty)
 Chairman, SEIAA