

Minutes of the 148th meeting of State Environment Impact Assessment Authority (SEIAA), Odisha, held on 06.04.2016 and 07.04.2016 at 11.00 AM.

The 148th meeting of the SEIAA, Odisha was held under the Chairmanship of Shri S.C Mohanty, Chairman on date 06.04.2016 and 07.04.2016 at 11.00 AM in the office chamber of the Chairman, SEIAA, Odisha.

Members Present:

1. Dr. S. P. Das, Member, SEIAA
2. Shri S. B. Samant, Member Secretary, SEIAA

Discussions were held as per agenda circulated earlier and the following decisions were taken.

1. Clarification / Information received by SEIAA from Tahasildar in response to the clarification sought by SEAC.

Sl. No.	Date of receipt of the Proposal		File.No	Name of the Project	Category of proposal	District	Tahasil	SEAC Recommendation	Observations / Orders of SEIAA Meeting
	Online	Hard Copy							
	1	2							
1.	22-Dec-15	31.03.16	SEIAA/5399/950-NCM/12-2015	Luhuren Kachhar Sand Bed - A-15 Acres of Trilochan Rohidas.	Sand	Jharsuguda	Jharsuguda	Recommended for EC for five years (up to 31.03.2020). However, EC is to be issued after receipt of a certificate from concerned Tahasildar that there is no other mine within 500 m from the periphery of the proposed mine lease area.	EC to be issued
2.	22-Dec-15	31.03.16	SEIAA/5405/951-NCM/12-2015	Luhuran Kachhar Sand Bed – C of Sri Trilochan Rohidas.	Sand	Jharsuguda	Jharsuguda	Recommended for EC for five years (up to 31.03.2020). However, EC is to be issued after receipt of a certificate from concerned Tahasildar	EC to be issued

Sl. No.	Date of receipt of the Proposal		File.No	Name of the Project	Category of proposal	District	Tahasil	SEAC Recommendation	Observations / Orders of SEIAA Meeting
	Online	Hard Copy							
	1	2							
								that there is no other mine within 500 m from the periphery of the proposed mine lease area.	
3.	28-Dec-15	30.03.16	SEIAA/5715/1001-NCM/12-2015	Chandnimal Stone Quarry - C-18.77 Acres of Sri Geetanjali Sai	Stone	Jharsuguda	Jharsuguda	The SEAC has decided to return the proposal to SEIAA and take decision on the proposal after receipt of the following: 1.Toposheet indicating lease area	Transmitted to SEAC along with Toposheet received
4.	05-Jan-16	29.03.16	SEIAA/38079/1071-NCM/01-2016	Praharajpur (Ka) Sand Source - 13.00 Acres of Sri Himanshu Sekhar Pradhan	Sand	Balasore	Jaleswar	Recommended for EC for five years (up to 31.03.2020). However, EC is to be issued after receipt of a certificate from concerned Tahasildar that there is no other mine within 500 m from the periphery of the proposed mine lease area.	Clarification from Tahasildar. This case to be handled under cluster approach.
5.	05-Jan-16	30.03.16	SEIAA/38263/1072-NCM/01-2016	Kuruli Mahanadi Sand Quarry Over Lease Area Of 12.5 Acres/5.059 Ha Located At Village- Kuruli, Tahasil- Kishannagar, District- Cuttack of Sri Abdul Kadir.	Sand	Cuttack	Kishannagar	SEAC has decided to seek following clarification. Exact distance of Railway bridge from the quarry area As per the toposheet the railway line is just below the overbridge which may be clarified	Sent to SEAC along with the report of Tahasildar for reexamination /spot visit to ascertain the feasibility of the sand mine.

Sl. No.	Date of receipt of the Proposal		File.No	Name of the Project	Category of proposal	District	Tahasil	SEAC Recommendation	Observations / Orders of SEIAA Meeting
	Online	Hard Copy							
	1	2							
6.	09-Jan-16	04.04.16	SEIAA/39063 /1095-NCM/01-2016	Dakadhola Sand Quarry-12.79 Acres of Sri Prasanna Kumar Sahoo.	Stone	Nayagarh	Nuagaon	Recommended for EC for five years (up to 31.03.2020). However, EC is to be issued after receipt of a certificate from concerned Tahasildar that there is no other mine within 500 m from the periphery of the proposed mine lease area.	EC to be issued
7.	09-Jan-16	04.04.16	SEIAA/39116 /1100-NCM/01-2016	Bahadjhola Sand Quarry-14.49 Acres Prasanna Kumar Sahoo.	Sand	Nayagarh	Nuagaon	Recommended for EC for five years (up to 31.03.2020). However, EC is to be issued after receipt of a certificate from concerned Tahasildar that there is no other mine within 500 m from the periphery of the proposed mine lease area.	EC to be issued
8.	09-Jan-16	05.04.16	7226/1116-NCM/01-2016	Lunibar Bsq No-01-12.50 Acres of Sri Rangadhar Pradhan.	Stone	Jajpur	Dharmasala	The SEAC in its meeting held on 04.02.16 had recommended for EC for five years (up to 31.03.2020). However, EC is to be issued after receipt of a certificate from concerned Tahasildar that there is no other mine within 500 m from the periphery of the proposed mine lease area. The SEIAA in its 145 th meeting	Clarification from Tahasildar may be sought.

Sl. No.	Date of receipt of the Proposal		File.No	Name of the Project	Category of proposal	District	Tahasil	SEAC Recommendation	Observations / Orders of SEIAA Meeting
	Online	Hard Copy							
	1	2							
								held on 23.02.2016 to 27.02.16 had decided to return the proposal DEIAA as the lease area was 12.50 acres as per OM dated 15.01.2016. Now the DEIAA has returned the proposal to SEIAA for further action as the lease area is >5 ha.	
9.	09-Jan-16	04.04.16	39814/1119-NCM/01-2016	Kuanria Sand Quarry -8.30 Ha of Sri Pranesh Chandra Dey.	Sand	Nayagarh	Dasapalla	Recommended for EC for five years (up to 31.03.2020). However, EC is to be issued after receipt of a certificate from concerned Tahasildar that there is no other mine within 500 m from the periphery of the proposed mine lease area.	EC to be issued
10.	12-Jan-16	05.04.16	8018/1131-NCM/01-2016	Environmental Clearance for Lunibar Bsq No-05-8018 over an area of 12.50 acres at village Lunibar, Tahasil – Dharmasala, Dist – Jajpur of Sri Gangadhar Ojha.	Stone	Jajpur	Dharmasala	The SEAC in its meeting held on 04.02.16 had recommended for EC for five years (up to 31.03.2020). However, EC is to be issued after receipt of a certificate from concerned Tahasildar that there is no other mine within 500 m from the periphery of the proposed mine lease area.	Clarification from Tahasildar as suggested by SEAC may be sought.

Sl. No.	Date of receipt of the Proposal		File.No	Name of the Project	Category of proposal	District	Tahasil	SEAC Recommendation	Observations / Orders of SEIAA Meeting
	Online	Hard Copy							
	1	2							
								The SEIAA in its 145 th meeting held on 23.02.2016 to 27.02.16 had decided to return the proposal DEIAA as the lease area was 12.50 acres as per OM dated 15.01.2016. Now the DEIAA has returned the proposal to SEIAA for further action as the lease area is >5 ha.	
11.	15-Jan-16	29.03.16	4372/1148-NCM/01-2016	Baitarani Sand Bed-5.05 Ha of Sri Gangadhar Mishra.	Sand	Keonjhar	Anandapur	Recommended for EC for five years (up to 31.03.2020). However, EC is to be issued after receipt of a certificate from concerned Tahasildar that there is no other mine within 500 m from the periphery of the proposed mine lease area.	EC to be issued
12.	16-Jan-16	05.04.16	41101/1160-NCM/01-2016	Khaskudar-Oriam Sand Bed of Sri Basanta Kumar Paibarty	Sand	Mayurbhanj	Thakurmunda	Recommended for EC for five years (up to 31.03.2020). However, EC is to be issued after receipt of a certificate from concerned Tahasildar that there is no other mine within 500 m from the periphery of the proposed mine lease area.	EC to be issued

Sl. No.	Date of receipt of the Proposal		File.No	Name of the Project	Category of proposal	District	Tahasil	SEAC Recommendation	Observations / Orders of SEIAA Meeting
	Online	Hard Copy							
	1	2							
13.	18-Jan-16	31.03.16	41328/1204-NCM/01-2016	Bankand/Basila Sand Bed-6.547 Ha of Sri Bimal Kumar Swain.	Sand	Mayurbhanj	Kusumi	Recommended for EC for five years (up to 31.03.2020). However, EC is to be issued after receipt of a certificate from concerned Tahasildar that there is no other mine within 500 m from the periphery of the proposed mine lease area.	EC to be issued
14.	18-Jan-16	05.04.16	41350/1205-NCM/01-2016	Uperbeda/Rangamatia Sand Bed-5.220 Ha of Sri Rudra Narayan Barik.	Sand	Mayurbhanj	Kusumi	Recommended for EC for five years (up to 31.03.2020). However, EC is to be issued after receipt of a certificate from concerned Tahasildar that there is no other mine within 500 m from the periphery of the proposed mine lease area.	EC to be issued
15.	19-Jan-16	04.04.16	4384/1216-NCM/01-2016	Righa River Sand Bed-5.15 Ha of Sri Sarat Chandra Patra.	Sand	Mayurbhanj	Raruan	Recommended for EC for five years (up to 31.03.2020). However, EC is to be issued after receipt of a certificate from concerned Tahasildar that there is no other mine within 500 m from the periphery of the proposed mine lease area. However, one village road crossing over the lease area. Condition may be imposed to maintain the village road.	EC to be issued mentioning condition as recommended by SEAC to maintain the village road.

2. 12 nos. of new proposals of Minor Mineral Projects of lease area >5 ha. and < 25 ha.

Sl. No.	Date of receipt of the Proposal		File.No	Name of the Project	Category of proposal	District	Tahasil	Observations / Orders of SEIAA Meeting
	Online	Hard Copy						
	1	2						
1.	30-Jan-16	05.04.16	9454/1355-NCM/01-2016	Bargan Sand Quarry-18.53 Acres of Sri Raj Prasad Sahu	Sand	Kalahandi	Kalahandi	To be sent to SEAC
2.	14-Mar-16	28-Mar-16	10691/1533-NCM/03-2016	Tharkaspur Sand Quarry Over An Area Of 15.00 Acres/ 6.07 Ha Located At Village- Tharkaspur, Tahasil- Jharsuguda, Dist- Jharsuguda of Sri Ramesh Kumar Yadav	Sand	Jharsuguda	Jharsuguda	To be sent to SEAC
3.	21-Mar-16	31.03.16	51738/1553-NCM/03-2016	Jagadapur Sand Bed Over Lease Area Of 6.539 Ha/16.16 Acres Located At Village- Jagadapur, Tahasil- Aska, District- Ganjam of Sri Santosh Kumar Behera.	Sand	Ganjam	Aska	To be sent to SEAC
4.	21-Mar-16	31.03.16	51925/1554-NCM/03-2016	Sunambo River Sand Bed Over Lease Area Of 5.20 Ha/12.85 Acres Located At Village- Sunambo, Tahasil- Aska, District- Ganjam of Sri Babula Pradhan	Sand	Ganjam	Aska	To be sent to SEAC
5.	21-Mar-16	29-Mar-16	10229/1556-NCM/03-2016	Goudruma-Kathpal Balanga Sand Bed Over An Area Of 22.58 Acre/9.145ha In Village - Goudruma-Kathpal, Under Tahasil- Kuliana, Dist- Mayurbhanj of Sri Bhuban Mohan Dutta	Sand	Mayurbhanj	Kuliana	To be sent to SEAC

Sl. No.	Date of receipt of the Proposal		File.No	Name of the Project	Category of proposal	District	Tahasil	Observations / Orders of SEIAA Meeting
	Online	Hard Copy						
	1	2						
6.	21-Mar-16	29-Mar-16	10134/1557-NCM/03-2016	Balanga Sand Bed, Mahulia Over An Area Of 13.585 Acre/5.50ha At Village Mahulia, Under Tahasil- Shamakhunta, In Dist-Mayurbhanj of Sri Prodosh Das	Sand	Mayurbhanj	Shamakhunta	To be sent to SEAC
7.	23-Mar-16	29-Mar-16	10110/1560-NCM/03-2016	Jaltar Sand Bed Over An Area Of 13.00 Acres At Village- Jaltar, Under Tahasil- Gunupur, In Dist-Rayagada of Sri Nirod Jena	Sand	Rayagada	Gunupur	To be sent to SEAC
8.	23-Mar-16	28-Mar-16	52045/1561-NCM/03-2016	Rahadpur Black Stone Quarry Over Lease Area Of 10.11 Ha/25.00 Acres Located At Village- Rahadpur, Tahasil- Dharmasala, District- Jajpur of Sri Prahallad Lenka	Sand	Jajpur	Dharmasala	To be sent to SEAC
9.	24-Mar-16	05.04.16	9523/1562-NCM/03-2016	Samasingha And Sodamal Sand Bed A Over Lease Area Of 9.105 Ha/22.50 Acres Located At Village- Samasingha & Sodamal, Tahasil- Kolabira, District- Jharsuguda of Sri Rudra Mahapatra	Sand	Jharsuguda	Kolabira	To be sent to SEAC
10.	27-Mar-16	04.04.16	10279/1563-NCM/03-2016	Maulabhanja River Sand Bed Over Lease Area Of 39.556 Acres Or 16.0081 Ha At Village- Moulabhanja, Tahasil- Sana Khemundi, Dist-Ganjam of Sri Laxmi Sethi	Sand	Ganjam	Sana Khemundi	To be sent to SEAC
11.	28-Mar-16	05.04.16	52223/1564-NCM/03-2016	Jahada Sand Quarry Over An Area Of 7.604 Ha At Village- Jahada, Tahasil-Dharakote, Dist-Ganjam of Sri Jagadish Padhy	Sand	Ganjam	Dharakote	To be sent to SEAC

Sl. No.	Date of receipt of the Proposal		File.No	Name of the Project	Category of proposal	District	Tahasil	Observations / Orders of SEIAA Meeting
	Online	Hard Copy						
	1	2						
12.	28-Mar-16	05.04.16	52241/1565-NCM/03-2016	Jagannathpur Sand Bed Over An Area Of 15.80 Acres/6.394 Ha Located At Village-Jagannathpur,Tahasil-Remuna, Dist-Balasore of Sri Kartik Chandra Mallik	Sand	Balasore	Remuna	To be sent to SEAC

3. SEAC Proceedings received by SEIAA held on 30.03.2016.

Sl. No.	Date of receipt of the Proposal		File. No	Name of the Project	Category of proposal	District	Tahasil	SEAC Recommendation	Observations / Orders of SEIAA Meeting
	Online	Hard Copy received from SEAC							
	1	2							
1.	23.01.16	02.04.16	7062/06-NCM/B1/01-2016	Kuakhai River Sand Bed over an area 48.81 ha at village Ukadeibrahmapur, Alarpur, Hatajasuapur, Hirapur Tahasil Baliana in the district of Khordha.	Sand	Khordha	Baliana	The SEAC has observed the following The lease area is > 25 ha. So the project will be appraised as B1 category. The proponent has to submit the toposheet, clearly mentioning the distance of NH, Bridges etc. The approved plan should clearly indicate the ultimate RL.	Under process at SEAC level.

Sl. No.	Date of receipt of the Proposal		File. No	Name of the Project	Category of proposal	District	Tahasil	SEAC Recommendation	Observations / Orders of SEIAA Meeting
	Online	Hard Copy received from SEAC							
	1	2							
2.	09-Jan-16	02.04.16	SEIAA/39 134/1102- NCM/01- 2016	Paitary(A) Stone Quarry Mine Project Having An Area Of 10.11 Ha With Proposed Production Capacity Of 14040 Cum At Village Paitary, Tehsil Chhatrapur, District Ganjam	Stone	Ganjam	Chhatrapur	Recommended for EC valid up to 31.03.2020 with following additional condition Since the greenbelt is being developed on a very small area the plantation activities along the ML boundary and in the non-mineralized zone should be completed in the first year itself instead of phasing it out. However, EC is to be issued after receipt of a certificate from concerned Tahasildar that there is no other mine within 500 m from the periphery of the proposed mine lease area.	Clarification from the Tahasildar to be obtained.
3.	09-Jan-16	02.04.16	SEIAA/39 147/1103- NCM/01- 2016	Paitary (B) Stone Quarry Mine Project Having An Area Of 10.11 Ha With Proposed Production Capacity Of 12500 Cum At Village Paitary (B), Tehsil Chhatrapur, District Ganjam	Stone	Ganjam	Chhatrapur	SEAC has decided to seek following clarification from the proponent The approved mining plans show the same RL in the entire plan period. This needs to be checked and of necessary may be corrected. The proposal is for stone quarry but at P-11 of the prefeasibility report (3.4.2) it is mentioned that mineral	Clarification from PP may be sought as suggested by SEAC.

Sl. No.	Date of receipt of the Proposal		File. No	Name of the Project	Category of proposal	District	Tahasil	SEAC Recommendation	Observations / Orders of SEIAA Meeting
	Online	Hard Copy received from SEAC							
	1	2							
3	4	5	6	7	8	9			
								reservoir is limestone. This is a serious lapse and may be looked into.	
4.	Nil	02.04.16	SEIAA/339	Balanga sand Bed over an area of 11.51 ha. at village Belpal Tahasil Badasahi in the district of Mayurbhanj	Sand	Mayurbhanj	Badasahi	Recommended for EC valid up to 31.03.2020 with following additional condition Since the greenbelt is being developed on a very small area the plantation activities along the ML boundary and in the non-mineralized zone should be completed in the first year itself instead of phasing it out. However, EC is to be issued after receipt of a certificate from concerned Tahasildar that there is no other mine within 500 m from the periphery of the proposed mine lease area.	Clarification from the Tahasildar to be obtained.
5.	15-Jan-16	02.04.16	4650/1149-NCM/01-2016	Narasandha-Dhanyatri Sand Bed-6.40 Ha	Stone	Mayurbhanj	Rarua	Recommended for EC valid up to 31.03.2020. However, EC is to be issued after receipt of a certificate from concerned Tahasildar that there is no other mine within	Clarification from the Tahasildar to be obtained.

Sl. No.	Date of receipt of the Proposal		File. No	Name of the Project	Category of proposal	District	Tahasil	SEAC Recommendation	Observations / Orders of SEIAA Meeting
	Online	Hard Copy received from SEAC							
	1	2							
								500 m from the periphery of the proposed mine lease area.	
6.	16-Jan-16	02.04.16	9073/1178-NCM/01-2016	Kothapeta Sand Bed-6.07 Ha	Sand	Rayagada	Rayagada	Recommended for EC valid up to 31.03.2020 with following additional condition Since the greenbelt is being developed on a very small area the plantation activities along the ML boundary and in the non-mineralized zone should be completed in the first year itself instead of phasing it out. However, EC is to be issued after receipt of a certificate from concerned Tahasildar that there is no other mine within 500 m from the periphery of the proposed mine lease area.	Clarification from the Tahasildar to be obtained.
7.	19-Jan-16	02.04.16	6737/1217-NCM/01-2016	Nadisuguda Sand Bed-13.50 Acres	Sand	Sundargarh	Tangarpali	Recommended for EC valid up to 31.03.2020. However, EC is to be issued after receipt of a certificate from concerned Tahasildar that there is no other mine within 500 m from the periphery of the proposed mine lease area.	Clarification from the Tahasildar to be obtained.

Sl. No.	Date of receipt of the Proposal		File. No	Name of the Project	Category of proposal	District	Tahasil	SEAC Recommendation	Observations / Orders of SEIAA Meeting
	Online	Hard Copy received from SEAC							
	1	2							
8.	19-Jan-16	02.04.16	6761/1218-NCM/01-2016	Ergapita Mangasapur Kurla Sand Bed	Sand	Sundargarh	Tangarpali	Recommended for EC valid up to 31.03.2020. However, EC is to be issued after receipt of a certificate from concerned Tahasildar that there is no other mine within 500 m from the periphery of the proposed mine lease area.	Clarification from the Tahasildar to be obtained.
9.	20-Jan-16	02.04.16	41772/1228-NCM/01-2016	Kathabaria Sand Bed-5.27 Ha	Sand	Mayurbhanj	Kusumi	Recommended for EC valid up to 31.03.2020.	EC to be issued
10.	20-Jan-16	02.04.16	6767/1231-NCM/01-2016	Kurga Tamga Jharberni Lemlema Tangarpali Ratanpur Sand Bed-13.2 Acres	Sand	Sundargarh	Tangarpali	Recommended for EC valid up to 31.03.2020. However, EC is to be issued after receipt of a certificate from concerned Tahasildar that there is no other mine within 500 m from the periphery of the proposed mine lease area.	Clarification from the Tahasildar to be obtained.
11.	20-Jan-16	02.04.16	9436/1237-NCM/01-2016	Subendangar Stone Quarry-I-12.62 Acres	Stone	Kalahandi	Kesinga	The SEAC has observed Following The proposal is in cluster. The proponent has to apply with EIA/ EMP	To be returned to PP informing that the project to be formulated with cluster approach.
12.	20-Jan-16	02.04.16	9437/1238-NCM/01-2016	Subendangar Stone Quarry-III-5.131 Ha	Stone	Kalahandi	Kesinga	The SEAC has observed Following The proposal is in cluster. The proponent has to apply with EIA/ EMP	To be returned to PP informing that the project to be formulated with cluster approach.

Sl. No.	Date of receipt of the Proposal		File. No	Name of the Project	Category of proposal	District	Tahasil	SEAC Recommendation	Observations / Orders of SEIAA Meeting
	Online	Hard Copy received from SEAC							
	1	2							
13.	21-Jan-16	02.04.16	9470/1240-NCM/01-2016	Gobara Sand Quarry-16.75 Acres	Sand	Kalahandi	Kalahandi	SEAC has observed the following The proponent has to furnish revised proposal and mining plan excluding mining activity 200m from railway line and bridge.	Clarification from the Tahasildar to be obtained.
14.	21-Jan-16	02.04.16	9475/1241-NCM/01-2016	Kendughat Sand Quarry-13.00 Acres	Sand	Balangir	Deogaon	Recommended for EC valid up to 31.03.2020. However, EC is to be issued after receipt of a certificate from concerned Tahasildar that there is no other mine within 500 m from the periphery of the proposed mine lease area.	Clarification from the Tahasildar to be obtained.
15.	23-Jan-16	02.04.16	9536/1249-NCM/01-2016	Tudipaju Sand Quarry-7.50 Ha	Sand	Kandhamal	Khandmal	Recommended for EC valid up to 31.03.2020. However, EC is to be issued after receipt of a certificate from concerned Tahasildar that there is no other mine within 500 m from the periphery of the proposed mine lease area.	Clarification from the Tahasildar to be obtained.
16.	23-Jan-16	02.04.16	9522/1251-NCM/01-2016	Badruguda & Nediguda Sand Quarry-13.96 Acres	Sand	Kandhamal	Chakapada	Recommended for EC valid up to 31.03.2020.	EC to be issued
17.	23-Jan-16	02.04.16	9549/1252-NCM/01-2016	Subendangar Stone Quarry-Ii-5.172 Ha	Stone	Kalahandi	Kesinga	The SEAC has observed Following The proposal is in cluster.	To be returned to PP informing that the project to be formulated with

Sl. No.	Date of receipt of the Proposal		File. No	Name of the Project	Category of proposal	District	Tahasil	SEAC Recommendation	Observations / Orders of SEIAA Meeting
	Online	Hard Copy received from SEAC							
	1	2							
								The proponent has to apply with EIA/ EMP	cluster approach.
18.	23-Jan-16	02.04.16	9560/1258-NCM/01-2016	Sainipadar Sand Quarry-5.20 Ha	Sand	Kandhamal	Khandmal	Recommended for EC valid up to 31.03.2020.	EC to be issued
19.	23-Jan-16	02.04.16	9564/1259-NCM/01-2016	Dwaragam Road Metal Quarry-31.808 Acres	Stone	Ganjam	Digapahandi	Recommended for EC valid up to 31.03.2020. However, EC is to be issued after receipt of a certificate from concerned Tahasildar that there is no other mine within 500 m from the periphery of the proposed mine lease area.	Clarification from the Tahasildar to be obtained.
20.	23-Jan-16	02.04.16	9580/1261-NCM/01-2016	Aruha Tone Quarry (Case No- 50/15-16)-8.114 Ha	Stone	Jajpur	Dharmasala	The SEAC has observed following The proposed stone quarry is located at a distance of 50 m from NH 100, as it violates the minimum distance i.e. 100 m fixed for Environmental clearance the project may not be given. The proponent may apply afresh with revised mining plan keeping minimum distance 200m away from the NH	PP may be informed about the location of the project as recommended by SEAC

Sl. No.	Date of receipt of the Proposal		File. No	Name of the Project	Category of proposal	District	Tahasil	SEAC Recommendation	Observations / Orders of SEIAA Meeting
	Online	Hard Copy received from SEAC							
	1	2							
21.	23-Jan-16	02.04.16	9581/1262-NCM/01-2016	Aruha Stone Quarry (Case No- 51/15-16)-7.681 Ha	Stone	Jajpur	Dharmasala	Recommended for EC valid up to 31.03.2020. However, EC is to be issued after receipt of a certificate from concerned Tahasildar that there is no other mine within 500 m from the periphery of the proposed mine lease area.	Clarification from the Tahasildar to be obtained.
22.	23-Jan-16	02.04.16	39018/1263-NCM/01-2016	Kushabhadra River Sand Source-5.67 Ha	Sand	Khorda	Balianta	Recommended for EC valid up to 31.03.2020. However, EC is to be issued after receipt of a certificate from concerned Tahasildar that there is no other mine within 500 m from the periphery of the proposed mine lease area.	Clarification from the Tahasildar to be obtained.
23.	24-Jan-16	02.04.16	9585/1265-NCM/01-2016	Aruha Stone Quarry (Case No.- 49/2015-16)-18.88 Acres	Stone	Jajpur	Dharmasala	Recommended for EC valid up to 31.03.2020. However, EC is to be issued after receipt of a certificate from concerned Tahasildar that there is no other mine within 500 m from the periphery of the proposed mine lease area.	Clarification from the Tahasildar to be obtained.
24.	25-Jan-16	02.04.16	9590/1272-NCM/01-2016	Guriabari Sand Bed-5.082 Ha	Sand	Nayagarh	Daspalla	Recommended for EC valid up to 31.03.2020. However, EC is to be issued after receipt of a certificate from concerned Tahasildar that	Clarification from the Tahasildar to be obtained.


Sl. No.	Date of receipt of the Proposal		File. No	Name of the Project	Category of proposal	District	Tahasil	SEAC Recommendation	Observations / Orders of SEIAA Meeting
	Online	Hard Copy received from SEAC							
	1	2							
								there is no other mine within 500 m from the periphery of the proposed mine lease area.	
25.	26-Jan-16	02.04.16	9623/1277-NCM/01-2016	Katikela Sand Bed (A)-20.50 Acres/8.296 Ha	Sand	Jharsuguda	Jharsuguda	Recommended for EC valid up to 31.03.2020. However, EC is to be issued after receipt of a certificate from concerned Tahasildar that there is no other mine within 500 m from the periphery of the proposed mine lease area.	Clarification from the Tahasildar to be obtained.
26.	26-Jan-16	02.04.16	7787/1281-NCM/01-2016	Handidhua-Paiksahi-Muruda Jambira River Bed Over An Area Of 12.35acre/5.00ha Village-Handidhua-Pakisahi-Murda,Tahasil-Rasgovindpur, District-Mayurbhanj	Sand	Mayurbhanj	Rasgovindpur	Recommended for EC valid up to 31.03.2020. However, EC is to be issued after receipt of a certificate from concerned Tahasildar that there is no other mine within 500 m from the periphery of the proposed mine lease area.	Clarification from the Tahasildar to be obtained.
27.	26-Jan-16	02.04.16	42350/1282-NCM/01-2016	Dobalopal Sand Mine, Dobalopal Over Lease Area Of 12.720 Acres/5.148 Ha Located At Village- Dobalopal, Tahasil- Telkoi, District-Keonjhar	Sand	Keonjhar	Telkoi	Recommended for EC valid up to 31.03.2020.	EC to be issued


Sl. No.	Date of receipt of the Proposal		File. No	Name of the Project	Category of proposal	District	Tahasil	SEAC Recommendation	Observations / Orders of SEIAA Meeting
	Online	Hard Copy received from SEAC							
	1	2							
28.	26-Jan-16	02.04.16	42353/128 4- NCM/01-2016	Telkoi Sand Quarry Over Lease Area Of 38.450 Acres/15.560 Ha Located At Village- Telkoi, Tahasil- Telkoi, District- Keonjhar	Sand	Keonjhar	Telkoi	Recommended for EC valid up to 31.03.2020.	EC to be issued
29.	26-Jan-16	02.04.16	42354/128 5- NCM/01-2016	Khartang & Arilo Sand Quarry Over Lease Area Of 15.50 Acres/6.273 Ha Located At Village- Khartang And Arilo, Tahasil- Mahanga, District- Cuttack	Sand	Cuttack	Mahanga	Recommended for EC valid up to 31.03.2020.	EC to be issued
30.	26-Jan-16	02.04.16	42356/128 6- NCM/01-2016	Banapur Sand Quarry Over Lease Area Of 13 Acres/5.261 Ha Located At Village- Banapur, Tahasil- Mahanga, District- Cuttack	Sand	Cuttack	Mahanga	Recommended for EC valid up to 31.03.2020.	EC to be issued
31.	26-Jan-16	02.04.16	42357/128 7- NCM/01-2016	Govindanagar Stone Quarry Over Lease Area Of 14 Acres/5.665 Ha Located At Village- Govindanagar, Tahasil- Chikiti, District- Ganjam	Stone	Ganjam	Chikiti	Recommended for EC valid up to 31.03.2020. However, EC is to be issued after receipt of a certificate from concerned Tahasildar that there is no other mine within 500 m from the periphery of the proposed mine lease area.	Clarification from the Tahasildar to be obtained.


Sl. No.	Date of receipt of the Proposal		File. No	Name of the Project	Category of proposal	District	Tahasil	SEAC Recommendation	Observations / Orders of SEIAA Meeting
	Online	Hard Copy received from SEAC							
	1	2							
32.	Nil	02.04.16	SEIAA/689/NCM/07-2015	Proposal for Damol Sand Bed over an area 22.00 acres at village Damol Tahasil Parjang in the dist of Dhenkanal.	Sand	Parjang	Dhenkanal	Recommended for EC valid up to 31.03.2020.	EC to be issued
33.	03-Nov-15	02.04.16	SEIAA/3719/818-NCM/11-2015	Environmental Clearance For Bhargabi River Sand Quarry Over An Area 14.00 Acre At Village Haripur Tahasil Nimapara In The District Of Puri. (Lease Period-Fy-2015-16 To 2019-2020)	Sand	Puri	Nimapara	Recommended for EC valid up to 31.03.2020.	EC to be issued
34.	21-Dec-15	02.04.16	SEIAA/5337/943-NCM/12-2015	Kanjiasula, Fulakanlei & Sarei(Cluster-Iii) Sand Quarry	Sand	Keonjhar	Champua	Recommended for EC valid up to 31.03.2020	EC to be issued
35.	23-Dec-15	02.04.16	SEIAA/5473/967-NCM/12-2015	Taradipal Sand Quarry- 5.058 Ha	Sand	Kendrapara	Pattamundai,	Recommended for EC valid up to 31.03.2020.	EC to be issued
36.	29-Dec-15	02.04.16	SEIAA/5791/1015-NCM/12-2015	Chandania Road Metal Quarry-12.516 Ha	Stone	Ganjam	Kukudakhandi	Recommended for EC valid up to 31.03.2019	EC to be issued
37.	30-Dec-15	02.04.16	SEIAA/5878/1035-NCM/12-2015	Kusei River Sand Bed (Belabahali To Bhatasira)- 18.50 Acres	Sand	Keonjhar	Anandapur	Recommended for EC valid up to 31.03.2020.	EC to be issued

Date of receipt of the Proposal		File. No	Name of the Project	Category of proposal	District	Tahasil	SEAC Recommendation	Observations / Orders of SEIAA Meeting
Online	Hard Copy received from SEAC							
1	2	3	4	5	6	7	8	9
27-Jan-16	05.04.16	9639/1280-NCM/01-2016	Dankari Black Stone Quarry 16.8 ha.	Stone	Jajpur	Dharmasala	The SEAC in its meeting held on 04.04.16 had observed a violation case. The violation matter shall be dealt in accordance with the MoEF&CC, Govt. of India office Memorandum No. J-11013/41/2006-IA.II(I) dated 12.12.2012 and dated 27.06.2013. The SEAC opined that the EC may be granted upto 25.11.2017 with conditions applicable to the stone quarry of minor minerals after compliance of para I, II and III (Copy enclosed)	Action be taken on the recommendation of SEAC, including, writing letter to Government to take action under EP Act, 1986 for violation of the Act against the PP and the lease granting Authority, and to ascertain the period during which violation was committed and quantity extracted by illegal operation.

Meeting ended with vote of thanks to the Chairman.


 (Shri S. B. Samant)
 Member Secretary, SEIAA


 (Dr. S.P. Das)
 Member, SEIAA


 (Shri S.C. Mohanty)
 Chairman, SEIAA