Minor Mineral Block-4(D), Lassipora SIDCO Bridge, Downstream Nallah
Rambiara District Pulwama

Area : 4.07 hectare

PLATE I
LOCATION MAP

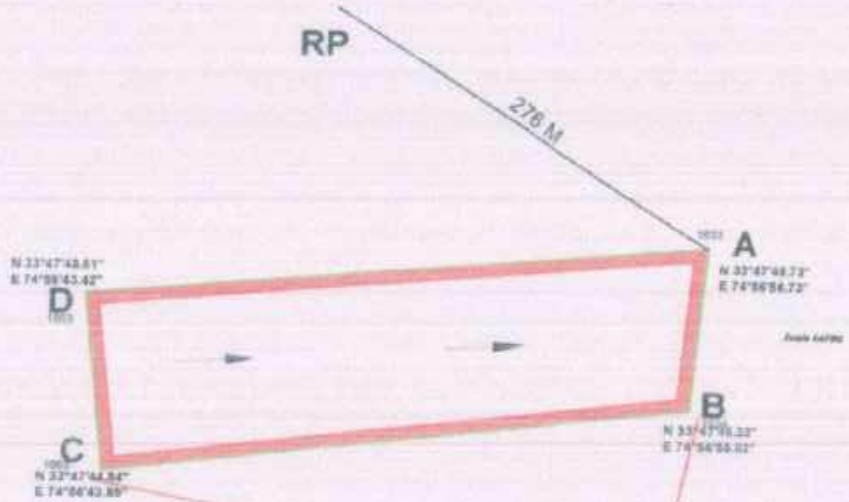

Project Proponent:
Jagdish Singh

Approved
Vide No 602-06
Dt. 12/01/22
Signature
Joint Director
Geology & Mining Deptt.
Srinagar

Prepared By:

MAQBOOL YOUSUF GANAI
Recognised Qualified Person (RQP)
Reg. No. 15/DGM/RQP/2018

Office of the Joint Director (K) Geology & Mining, Srinagar
Govt of J&K Deptt. of Geology

Minor Mineral Block-4(D), Lassipora SIDCO Bridge, Downstream Nallah Rambiara District Pulwama

Area : 4.07 hectare

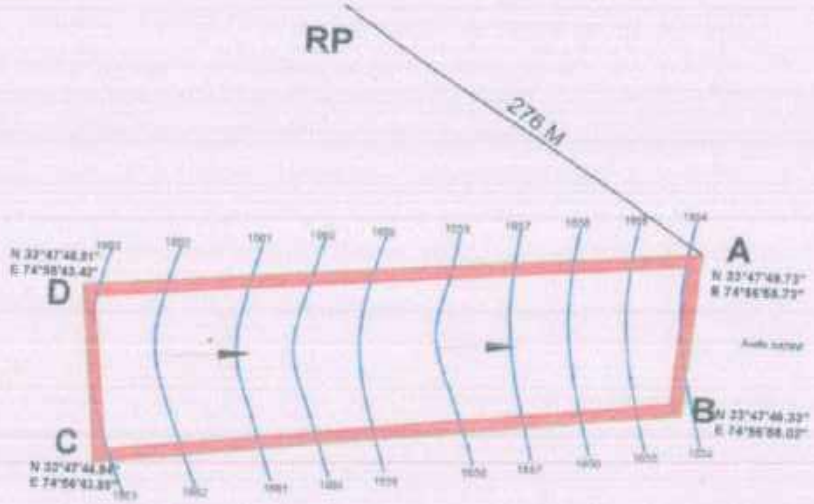

Approved
Vide No 582-96
Dt. 12/01/24

Joint Director
Geology & Mining Deptt.
Srinagar

Project Proponent:
Jagdish Singh

Prepared By:

MAQBOOL YOUSUF GANAI
Recognised Qualified Person (RQP)
Reg. No. 15/DGM/RQP/2018

Govt of J&K, Office of the Joint Director (K), Geology & Mining, Srinagar
Dept. of Geology

PLATE 3
SURFACE PLAN

INDEX

Lease Boundary	
Elevation contours (m)	
Highest Point	
Lowest Point	
Flow direction	
Buffer Zone (non workable zone)	

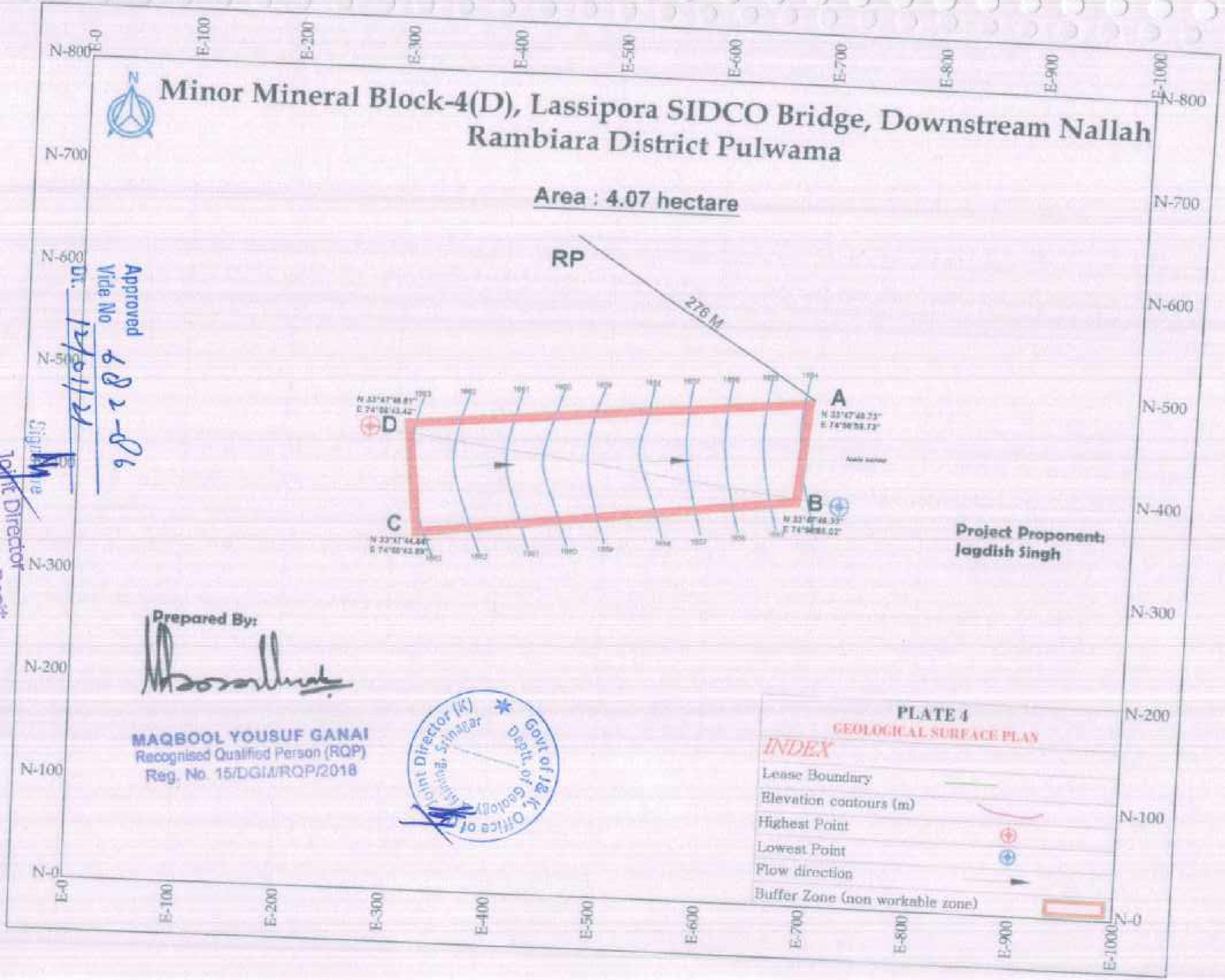
Minor Mineral Block-4(D), Lassipora SIDCO Bridge, Downstream Nallah
Rambiara District Pulwama
Area : 4.07 hectare
RP
276 M
A
B
C
D
Project Proponent:
Jagdish Singh
Prepared By:
MAQBOOL YOUSUF GANAI
Recognised Qualified Person (RQP)
Reg. No. 15/DGM/RQP/2018
Govt of J&K, Office of Joint Director (K) Deptt. of Geology & Mining, Srinagar
PLATE 4
GEOLOGICAL SURFACE PLAN
INDEX
Lease Boundary
Elevation contours (m)
Highest Point
Lowest Point
Flow direction
Buffer Zone (non workable zone)
Approved
Vide No 682-86
Dt. 12/01/21
Signature
Joint Director
Geology & Mining Deptt.
Srinagar
N-800
N-700
N-600
N-500
N-400
N-300
N-200
N-100
N-0
E-0
E-100
E-200
E-300
E-400
E-500
E-600
E-700
E-800
E-900
E-1000

Approved
Vide No 602-06
Dt. 12/01/24
Signature
Joint Director
Geology & Mining Deptt.
Srinagar

Minor Mineral Block-4(D), Lassipora SIDCO Bridge, Downstream Nallah Rambiara District Pulwama

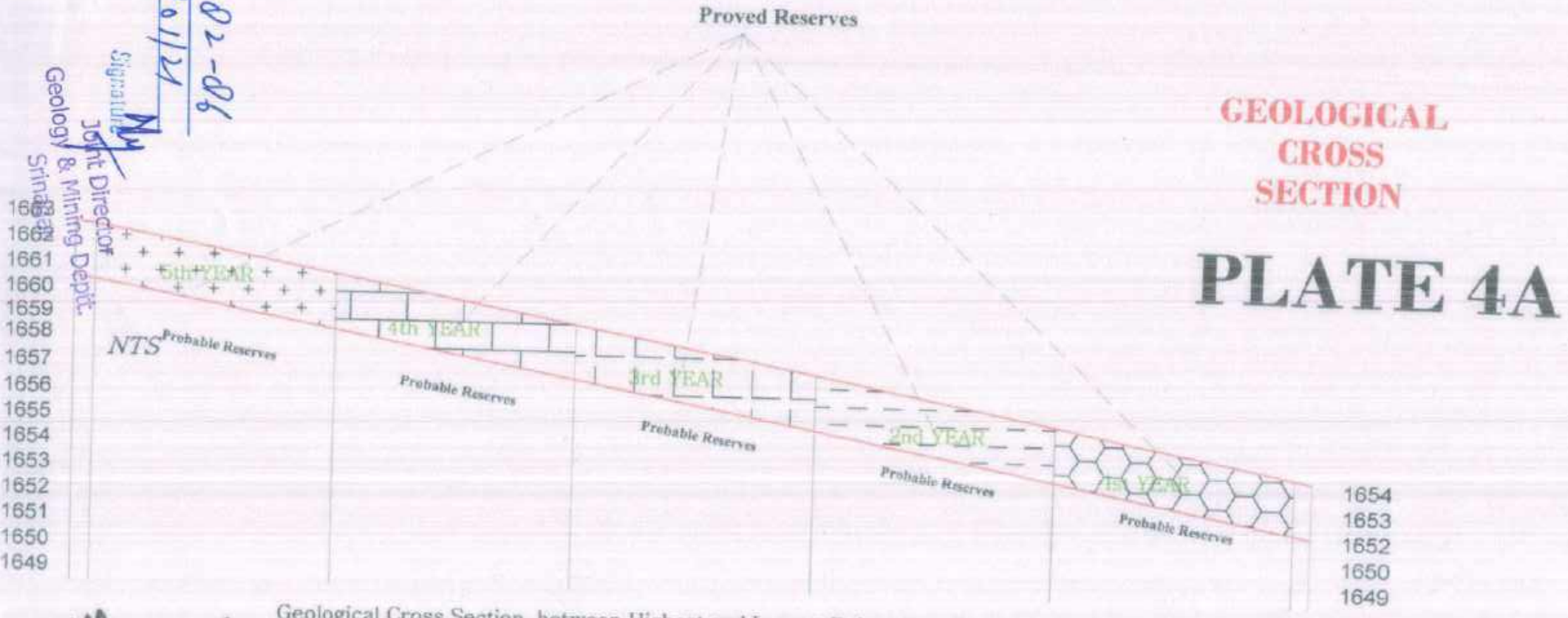

NTS

GEOLOGICAL CROSS SECTION

PLATE 4A

Geological Cross Section between Highest and Lowest Point of the Block

MAQBOOL YOUSUF GANAI
Recognised Qualified Person (RQP)
Reg. No. 15/DGM/RQP/2018

Office of the Director (K) Govt of J&K Deptt. of Geology & Mining Srinagar

Minor Mineral Block-4(D), Lassipora SIDCO Bridge, Downstream Nallah
Rambiara District Pulwama

Area : 4.07 hectare

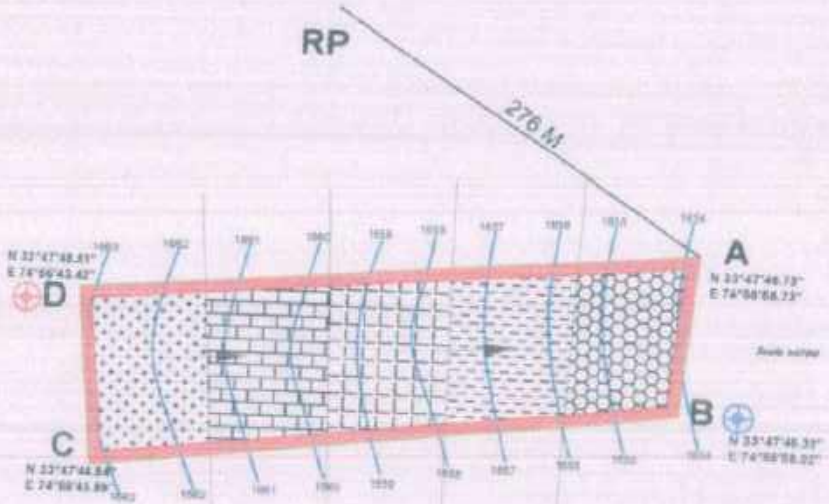

Approved
Vide No 602-06
Dt. 12/01/24

Joint Director
Geology & Mining Deptt.
Srinagar

Project Proponent:
Jagdish Singh

Prepared By:

MAQBOOL YOUSUF GANAI
Recognised Qualified Person (RQP)
Reg. No. 15/DGM/RQP/2018

Govt of J&K Office of the Joint Director (K) Geology & Mining Srinagar Deptt. of

PLATE 5
Progressive Five Year Work Plan

INDEX

Lease Boundary	
Elevation contours (m)	
Highest Point	
Lowest Point	
Flow direction	
Buffer Zone (non workable zone)	

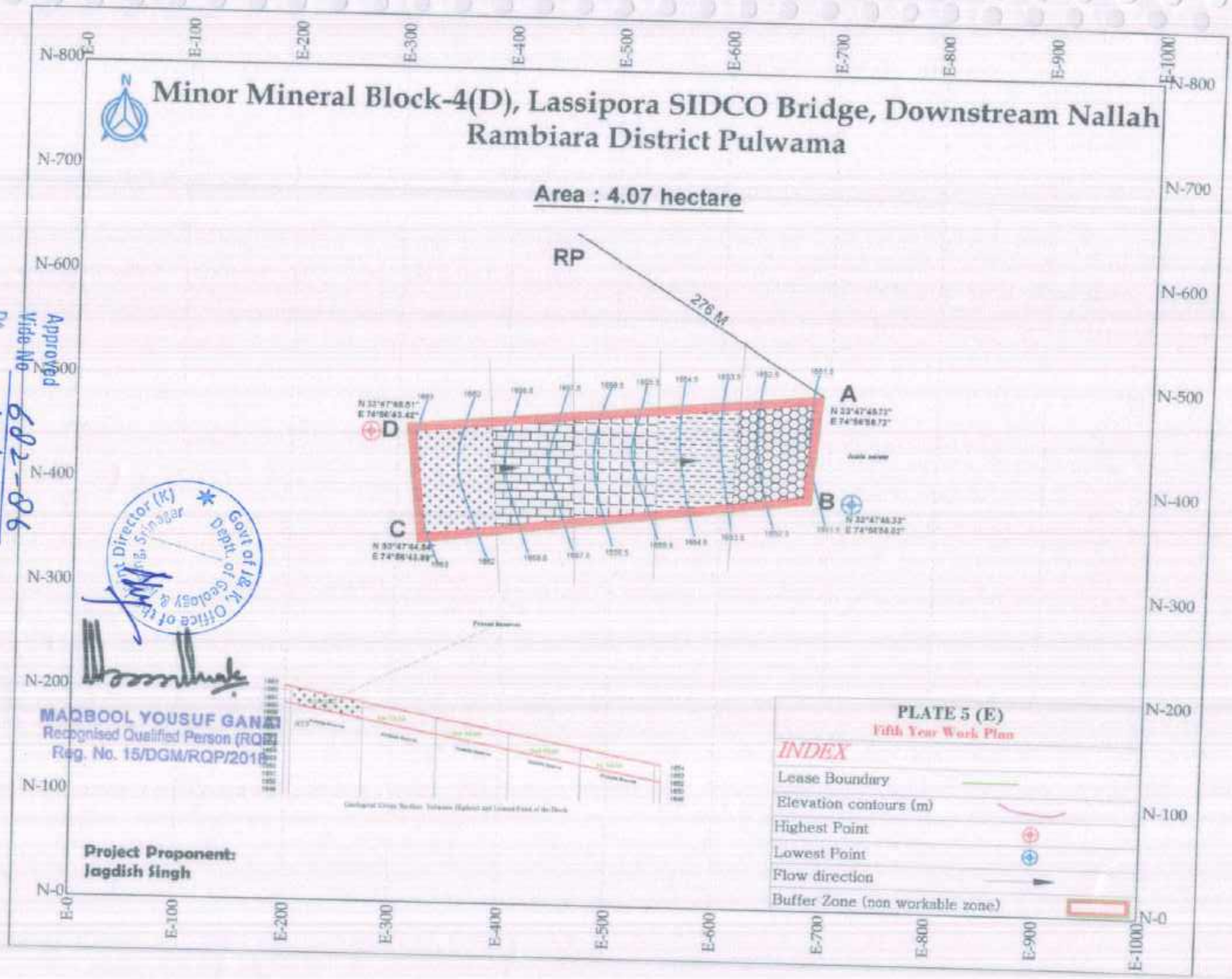
Minor Mineral Block-4(D), Lassipora SIDCO Bridge, Downstream Nallah
Rambiara District Pulwama
Area : 4.07 hectare
RP
276 M
A
B
C
D
PLATE 5 (E)
Fifth Year Work Plan
INDEX
Lease Boundary
Elevation contours (m)
Highest Point
Lowest Point
Flow direction
Buffer Zone (non workable zone)
Project Proponent:
Jagdish Singh
MAQBOOL YOUSUF GANAI
Recognised Qualified Person (RQP)
Reg. No. 15/DGM/RQP/2018
Govt of J&K, Office of the Joint Director (K)
Deptt. of Geology & Mining, Srinagar
Approved
Vide No 682-86
Dt. 12/01/21
Signature Joint Director
Geology & Mining Deptt.

Minor Mineral Block-4(D), Lassipora SIDCO Bridge, Downstream Nallah Rambiara District Pulwama

Area : 4.07 hectare

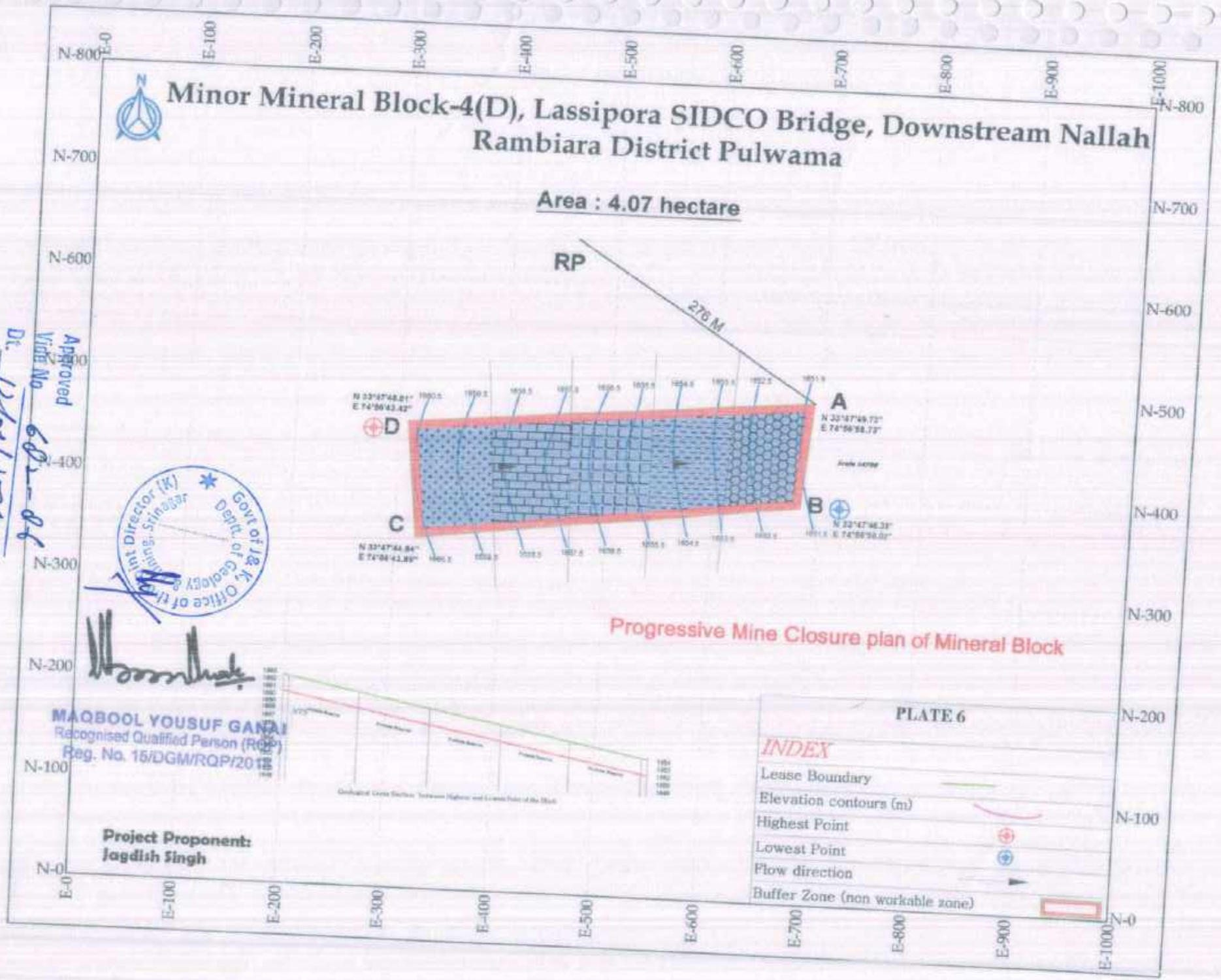

MAQBOOL YOUSUF GANAI
Recognised Qualified Person (RQP)
Reg. No. 15/DGM/RQP/2018

Approved
Vide No. 602-06
Dt. 12/01/2021

Joint Director
Geology & Mining Deptt.