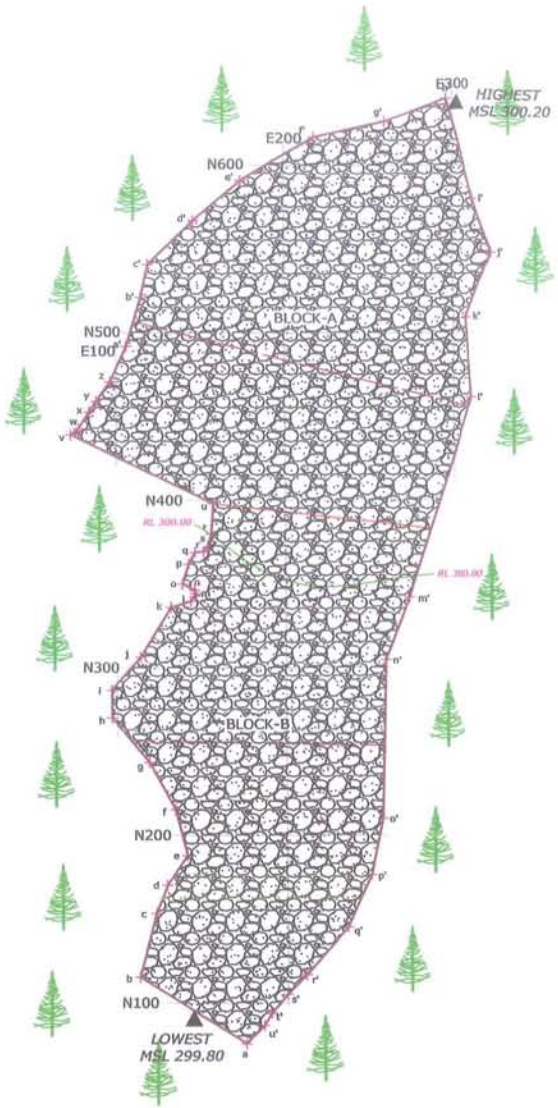

LEGEND:-

	PARTICULARS	SYMBOLS
1.	LEASE BOUNDARY	
2.	RIVER BED MATERIAL (RBM)	
3.	CONTOUR	
4.	SECTION LINE	

MINOR MINERAL BLOCK LOCATED IN UJH RIVER AT VILLAGE JOGYIAN, TEH. NAGRI PAROLE DIST'T. KATHUA. *AREA = 8.00 HECTARES*

APPLICANT:-	PARAMJIT SINGH S/O SH. THRATH SINGH, R/O 127 - JARAI P.O. IE KATHUA P/S KATHUA
SHEET TITLE:-	CONCEPTUAL MINING PLAN
SCALE:- 1:3000	PLATE No. 5

PREPARED BY:- JITENDER PARIMOO (RQP)
RQP NO. 02/DGM/RQP/2016 DATE OF EXP. 08.11.2026

SIG.:-

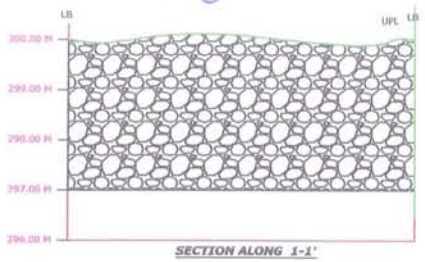

SECTION ALONG 1-1'

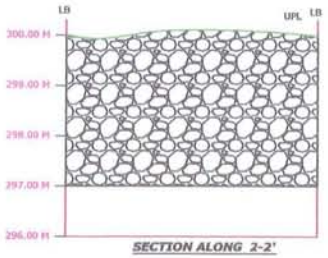

SECTION ALONG 2-2'

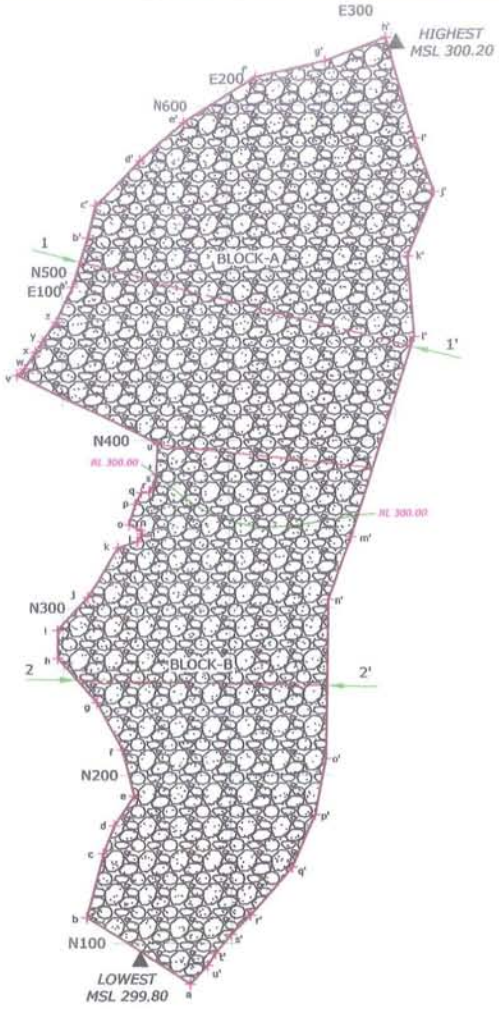



RIVER PROFILE

LEGEND:-

	PARTICULARS	SYMBOLS
1.	LEASE BOUNDARY	
2.	RIVER BED MATERIAL (RBM)	
3.	CONTOUR	
4.	SECTION LINE	

MINOR MINERAL BLOCK LOCATED IN UJH RIVER AT VILLAGE JOGYIAN, TEH. NAGRI PAROLE DISTT. KATHUA. AREA = 8.00 HECTARES

APPLICANT:-	PARAMJIT SINGH S/O SH. TIRATH SINGH, R/O 197 - JARAI P.O. IE KATHUA P/S KATHUA
SHEET TITLE:-	GEOLOGICAL SURFACE PLAN & SECTIONS
SCALE:- Hor.=1:3000 Ver.=1.100	PLATE No. 3

PREPARED BY:- JITENDER PARIMOO (RQP)
RQP NO. 02/DGM/RQP/2016 DATE OF EXP. 08.11.2026

SIG.:-

LEGEND:-

	PARTICULARS	SYMBOLS
1.	LEASE BOUNDARY	

MINOR MINERAL BLOCK LOCATED IN UJH RIVER AT VILLAGE JOGYIAN, TEH. NAGRI PAROLE DISTT. KATHUA. AREA = 8.00 HECTARES

APPLICANT:-	PARAMJIT SINGH S/O SH. TIRATH SINGH, R/O 197 - JARAI P.O. IE KATHUA P/S KATHUA
SHEET TITLE:-	ENVIRONMENTAL CORE ZONE PLAN & GOOGLE MAP
SCALE:- 1:20000	PLATE No. 2

PREPARED BY:- JITENDER PARIMOO (RQP)
RQP NO. 02/DGM/RQP/2016 / DATE OF EXP. 08.11.2026

SIG.:-

SITE PLAN OF MINOR MINERAL BLOCK LOCATED IN UJH RIVER AT VILLAGE JOGYIAN, TEH. NAGRI PAROLE DISTT. KATHUA

AREA = 8.00 Hectare (160 Kanals) SCALE:- 1:2000

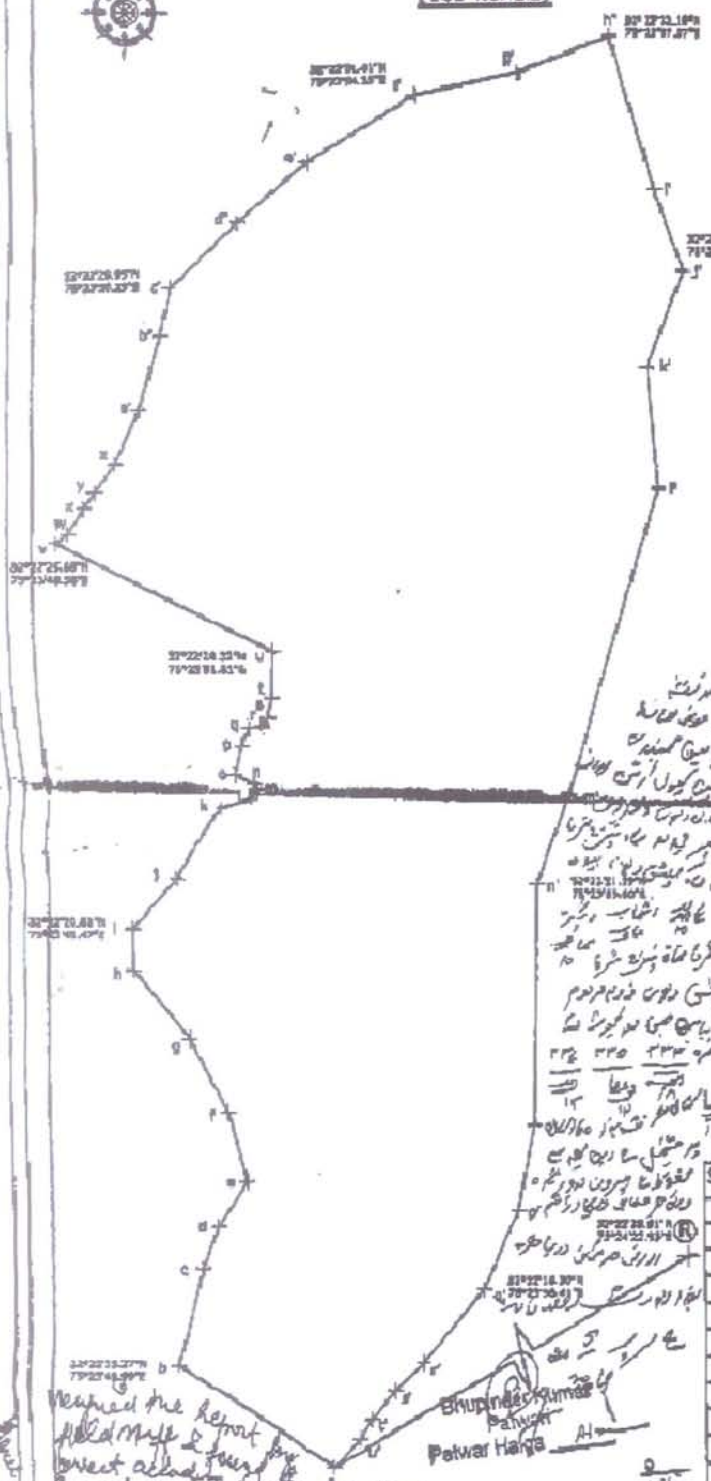

Jitender Parimoo
RQP
No. 02/DGM/RQP/2016

Prepared By:- Jitender Parimoo (RQP)
RQP No. 02/DGM/RQP/2016
Date of Exp. 08.11.2026

Note:- Map Prepared as per Land Identified by the concerned Patwari

KEY PLAN
SCALE:- N.T.S

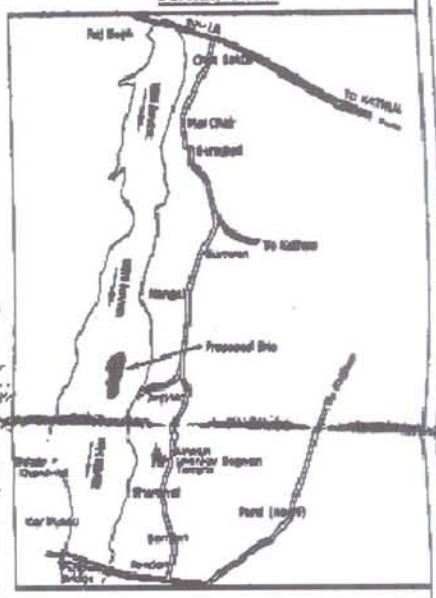

Ⓡ IS REFERENCE POINT:-
SOUTH-WEST CORNER OF SHED OF SHASHI PAL SHARMA S/O SH. SAT PAL SHARMA ON LEFT BANK OF RIVER UJH

INDEX:

STATION FROM	STATION TO	WCB	DISTANCE
Ⓡ	a	240°	922 m
a	b	303°	74 m
b	c	14°	39 m
c	d	21°	18 m
d	e	34°	21 m
e	f	346°	28 m
f	g	332°	32 m
g	h	320°	35 m
h	i	359°	17 m
i	j	41°	26 m
j	k	31°	35 m
k	l	73°	12 m
l	m	32°	05 m
m	n	337°	02 m
n	o	298°	08 m
o	p	18°	13 m
p	q	28°	08 m
q	r	86°	05 m
r	s	40°	04 m
s	t	16°	08 m
t	u	04°	18 m
u	v	296°	94 m
v	w	51°	06 m
w	x	33°	12 m
x	y	34°	08 m
y	z	36°	14 m
z	a'	25°	23 m
a'	b'	17°	30 m
b'	c'	12°	20 m
c'	d'	46°	38 m
d'	e'	50°	37 m
e'	f'	59°	51 m
f'	g'	78°	43 m
g'	h'	69°	39 m
h'	i'	164°	63 m
i'	j'	161°	34 m
j'	k'	202°	42 m
k'	l'	176°	48 m
l'	m'	198°	125 m
m'	n'	200°	40 m
n'	o'	181°	95 m
o'	p'	192°	34 m
p'	q'	204°	34 m
q'	r'	221°	38 m
r'	s'	224°	16 m
s'	t'	220°	15 m
t'	u'	212°	09 m
u'	a	224°	15 m

Bhupinder Kumar
Patwari
Patwar Halga

Prepared the report by field staff & found correct according to the record. The land according to the map (Nagria) measuring [illegible] falls in village Jogyian and is owned by Anil Sharma (Son) & Neeraj Sharma & Manoj Sharma Sunder Sharma (Sanjeev) Kanish Seni (W/o Subhash Vandan) [illegible] If land change after said land [illegible] not [illegible] [illegible] the land is [illegible]

Project Proponent:-
[illegible] S/O Sh. Kirath Singh
Jagti P.O. IE Kathua P/S Kathua

Lal Chand
Naib Tahsildar

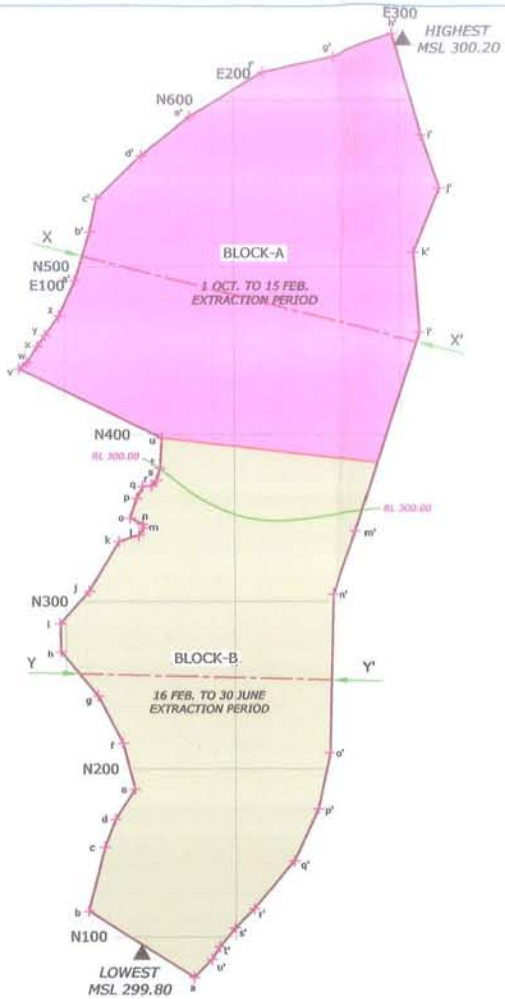



SECTION ALONG 1-1'



SECTION ALONG 2-2'

LEGEND:-

	PARTICULARS	SYMBOLS
1.	LEASE BOUNDARY	
2.	RIVER BED MATERIAL (RBM)	
3.	CONTOUR	
4.	SECTION LINE	

MINOR MINERAL BLOCK LOCATED IN UJH RIVER AT VILLAGE JOGYIAN, TEH. NAGRI PAROLE DIST'T. KATHUA. *AREA = 8.00 HECTARES*

APPLICANT:-	PARAMJIT SINGH S/O SH. TIRATH SINGH, R/O 127 - JARAI P.O. IE KATHUA P/S KATHUA
SHEET TITLE:-	***CYCLE OF FIVE YEARS PRODUCTION PLAN***
SCALE:- Hor.=1:3000 Ver.=1.100	PLATE No. 4

PREPARED BY:- JITENDER PARIMOO (RQP)
RQP NO. 02/DGM/RQP/2016 DATE OF EXP. 08.11.2026

SIG.:-