


LOCATION MAP
BUNDELKHAND EXPRESSWAY PROJECT
 ALIGNMENT PLAN SHOWING
 STRUCTURE & WAY SIDE AMENITY

TITLE : LOCATION MAP
 DRG. NO. : EIR/UP029-UPEIDA-DPR-UM-002

LIST OF CODES FOR USE IN ELECTRONIC TOTAL STATION

S.NO	DESCRIPTION	LINE TYPE & BLOCKS
1	INTERCHANGE	●
2	VUP ON MDR/ODR	▲
3	ROB	★
4	WAY SIDE AMENITY	■
5	TOLL PLAZA	○
6	MAJOR BRIDGE	□

CLIENT:-











UP Expressway Industrial Development Authority

CONSULTANT:-




Egis India Consulting Engineers Pvt Ltd.
 Egis Tower , Plot No. 66, Sector-32,
 Gurgaon, Haryana-122001, India

LEGEND:-

 State Boundary	 Proposed Alignment
 District Boundary (in various colors)	 National Highway
 River/ Water Bodies	 State Highway
	 Railway Track
	 MDR/ODR

Scale: 1:230,000

