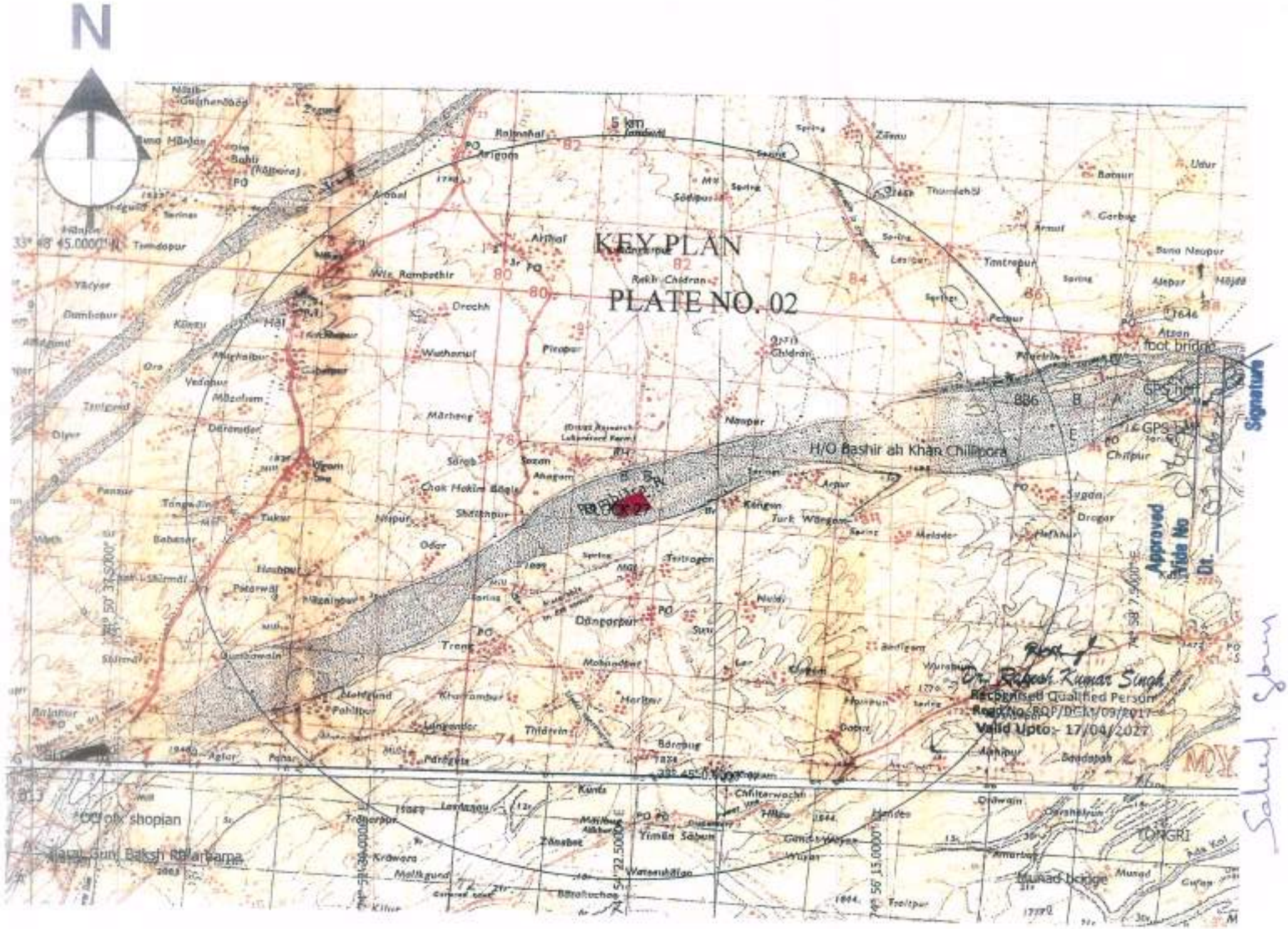
N
KEY PLAN
PLATE NO. 02
5 km
H/O Bashir ah Khan Chillipora
foot bridge
Dr. Rakesh Kumar Singh
Recognised Qualified Person
Valid Upto:- 17/04/2027
Signature
Approved Vide No
Dt.
Munad bridge
TONGRI

MINOR MINERAL BLOCK DOWNSTREAM NALLA RAMBIARA FROM ARMY CAMP, AGHAMA TEHSIL CHITRAGAM DISTRICT SHOPIAN.

SURFACE MAP

PLATE NO. 03

LEGEND

1.	Applied Lease Boundary	
2.	Contours (1 m interval)	
3.	Highest Point	
4.	Lowest Point	
5.	Minor Mineral Reserves	
6.	Flow direction of River	→
7.	NON WORKABLE ZONE	

Block No. 27

AREA	9.43 Hectares
SCALE	1:4000

CERTIFIED THAT THE PLAN IS CORRECT TO BEST OF MY KNOWLEDGE

Dr. Rakesh Kumar Singh
Recognised Qualified Person
Regd.No.-RQP/DGM/09/2017
Valid Upto:- 17/04/2027

Sahil Ghosh

Approved
Vide No 249-57
Dt. 19-01-2020

MINOR MINERAL BLOCK DOWNSTREAM NALLA RAMBIARA FROM ARMY CAMP, AGHAMA TEHSIL CHITRAGAM DISTRICT SHOPIAN.

SURFACE GEOLOGICAL MAP

PLATE NO. 04

LEGEND

1.	Applied Lease Boundary	
2.	Contours (1 m interval)	
3.	Highest Point	
4.	Lowest Point	
5.	Minor Mineral Reserves	
6.	Flow direction of River	→
7.	NON WORKABLE ZONE	

Block No. 27

AREA	9.43 Hectares
SCALE	1:4000

CERTIFIED THAT THE PLAN IS CORRECT TO BEST OF MY KNOWLEDGE

Dr. Rakesh Kumar Singh
Recognised Qualified Person
Regd.No:-RQP/CGM/09/2017
Valid Upto:- 17/04/2027

Approved
Vide No 249-53
Dt. 09-06-2020
Signature

Approved
Vide No 249-53
Dt. 09-06-2020
Signature

Geological Cross Section

Block No. 27

AREA	9.43 Hectares
SCALE	1:4000

CERTIFIED THAT THE PLAN IS CORRECT TO BEST OF MY KNOWLEDGE

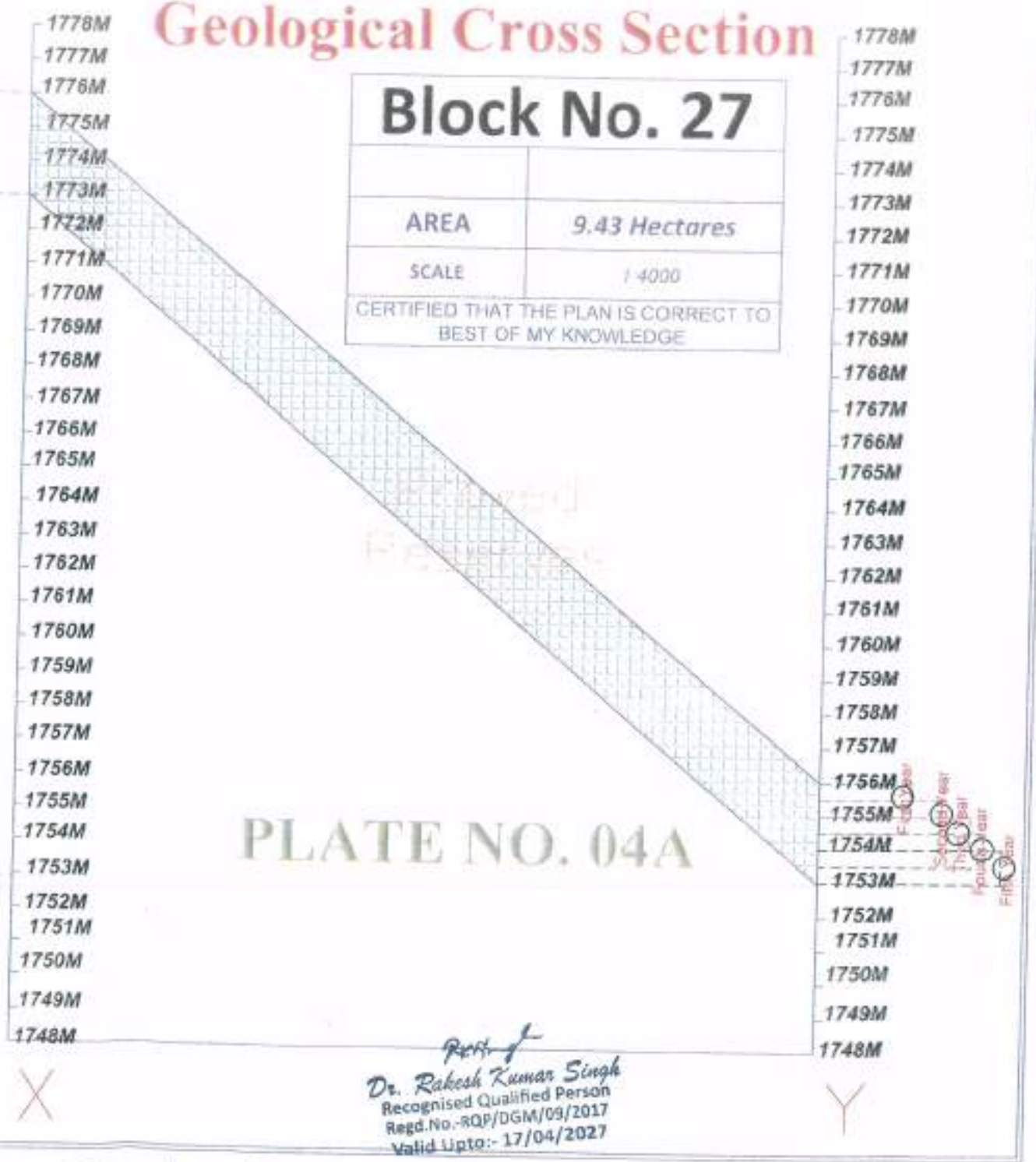

PLATE NO. 04A

Dr. Rakesh Kumar Singh
Recognised Qualified Person
Regd.No.-RQP/DGM/09/2017
Valid Upto:- 17/04/2027

Approved
Vide No 249-53
Dt. 07/06/2026
Signature

MINOR MINERAL BLOCK DOWNSTREAM NALLA RAMBIARA FROM ARMY CAMP, AGHAMA TEHSIL CHITRAGAM DISTRICT SHOPIAN.

PROPOSED FIVE YEARS WORK PLAN

PLATE NO. 05

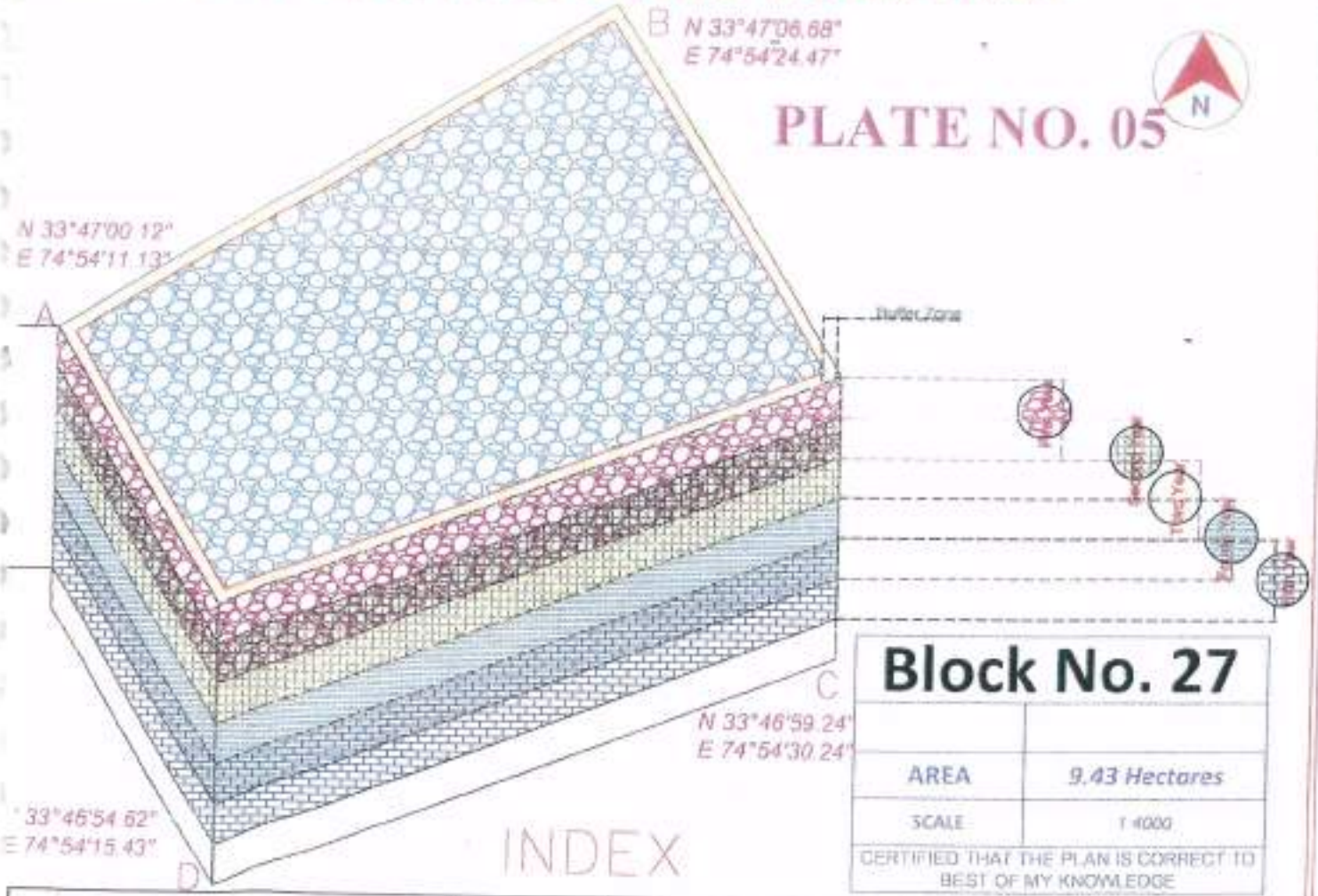

Block No. 27	
AREA	9.43 Hectares
SCALE	1:4000
CERTIFIED THAT THE PLAN IS CORRECT TO BEST OF MY KNOWLEDGE	

INDEX

1.	Lease Boundary		6.	IST YEAR(PIT DEPTH)	0 to 1 m
2.	Contours (m amsl)		7.	2ND YEAR	0.5 to 1.5 m
3.	Highest Point		8.	3RD YEAR	1 to 2 m
4.	Lowest Point		9.	4TH YEAR	1.5 to 2.5 m
5.	Flow direction	←	10.	5TH YEAR	2 to 3 m

Sahil Sharma

Dr. Rakesh Kumar Singh
Recognised Qualified Person
Regd.No.-RQP/DGM/09/2017
Valid Upto:- 17/04/2027

Approved Vide No 249-53 dt. 07/06/2020
Signature

MINOR MINERAL BLOCK DOWNSTREAM NALLA RAMBIARA
FROM ARMY CAMP, AGHAMA TEHSIL CHITRAGAM DISTRICT
SHOPIAN. **PROPOSED 1ST YEARS WORK PLAN**



PLATE NO. 05A

Block No. 27	
AREA	9.43 Hectares
SCALE	1:4000
CERTIFIED THAT THE PLAN IS CORRECT TO BEST OF MY KNOWLEDGE	

INDEX

1.	Lease Boundary		6.	IST YEAR(PIT DEPTH)	0 to 1 m
2.	Contours (m amsl)		7.	2ND YEAR	0.5 to 1.5 m
3.	Highest Point		8.	3RD YEAR	1 to 2 m
4.	Lowest Point		9.	4TH YEAR	1.5 to 2.5 m
5.	Flow direction	←	10.	5TH YEAR	2 to 3 m

Dr. Rakesh Kumar Singh
Recognised Qualified Person
Regd.No.-RQP/DGM/09/2017
Valid Upto:- 17/04/2027

Sahil Sbin

Approved
Vide No 249-53
09/06/2020

MINOR MINERAL BLOCK DOWNSTREAM NALLA RAMBIARA FROM ARMY CAMP, AGHAMA TEHSIL CHITRAGAM DISTRICT SHOPIAN.

PROPOSED 2ND YEARS WORK PLAN

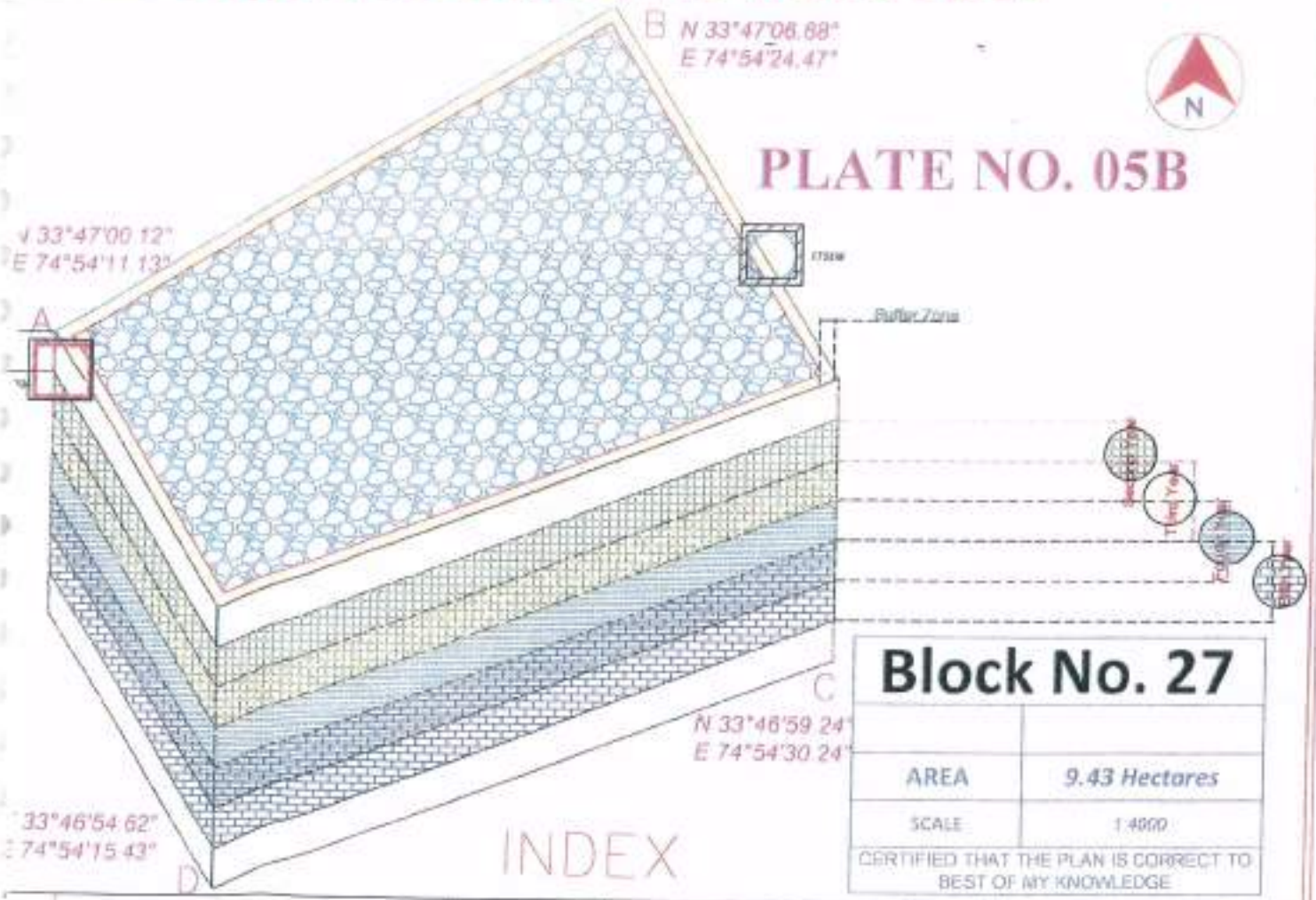

Block No. 27

AREA	9.43 Hectares
SCALE	1:4000

CERTIFIED THAT THE PLAN IS CORRECT TO BEST OF MY KNOWLEDGE

1.	Lease Boundary		6.	IST YEAR(PIT DEPTH)	0 to 1 m
2.	Contours (m amsl)		7.	2ND YEAR	0.5 to 1.5 m
3.	Highest Point		8.	3RD YEAR	1 to 2 m
4.	Lowest Point		9.	4TH YEAR	1.5 to 2.5 m
5.	Flow direction	←	10.	5TH YEAR	2 to 3 m

Refer Plate No. 5 for missing Legends

Dr. Rakesh Kumar Sahu
Recognised Qualified Person
Regd.No.-RQP/DGM/09/2017
Valid Upto:- 17/04/2027

Approved
Vide No 249-53
Dt. 09/06/2022

MINOR MINERAL BLOCK DOWNSTREAM NALLA RAMBIARA FROM ARMY CAMP, AGHAMA TEHSIL CHITRAGAM DISTRICT SHOPIAN.

PROPOSED 3RD YEARS WORK PLAN

PLATE NO. 05C

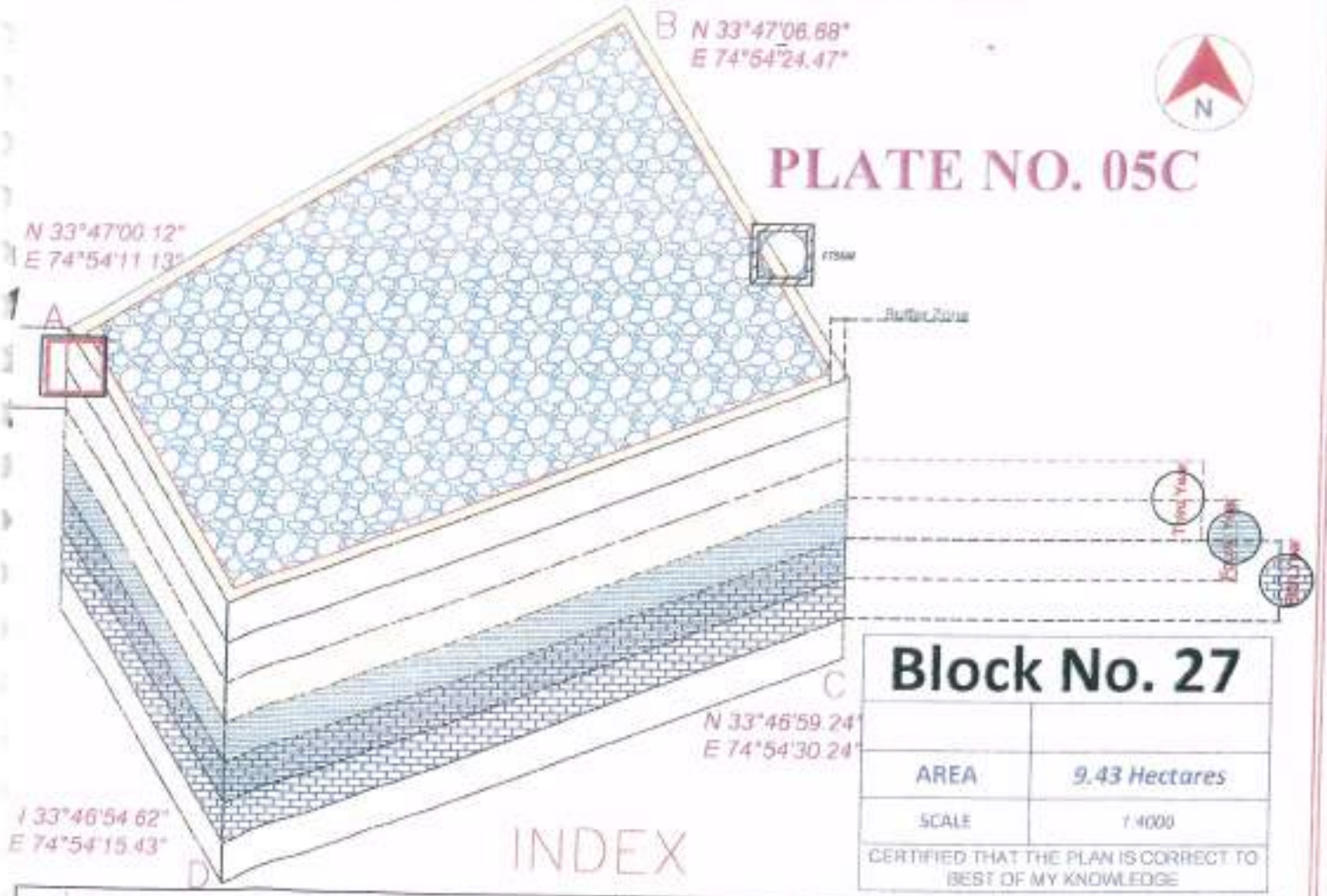

Block No. 27	
AREA	9.43 Hectares
SCALE	1:4000
CERTIFIED THAT THE PLAN IS CORRECT TO BEST OF MY KNOWLEDGE	

INDEX

1.	Lease Boundary		6.	IST YEAR(PIT DEPTH)	0 to 1 m
2.	Contours (m amsl)		7.	2ND YEAR	0.5 to 1.5 m
3.	Highest Point		8.	3RD YEAR	1 to 2 m
4.	Lowest Point		9.	4TH YEAR	1.5 to 2.5 m
5.	Flow direction	←	10.	5TH YEAR	2 to 3 m

Refer Plate No.5 for Missing Legends

Dr. Rakesh Kumar Singh
Authorised Qualified Person
Regn.-RQP/JGM/09/2017
Upto:- 17/04/2027

Approved
Vide No 249-53
9/16/2020

INOR MINERAL BLOCK DOWNSTREAM NALLA RAMBIARA
ROM ARMY CAMP, AGHAMA TEHSIL CHITRAGAM DISTRICT
HOPIAN. PROPOSED 4TH YEARS WORK PLAN

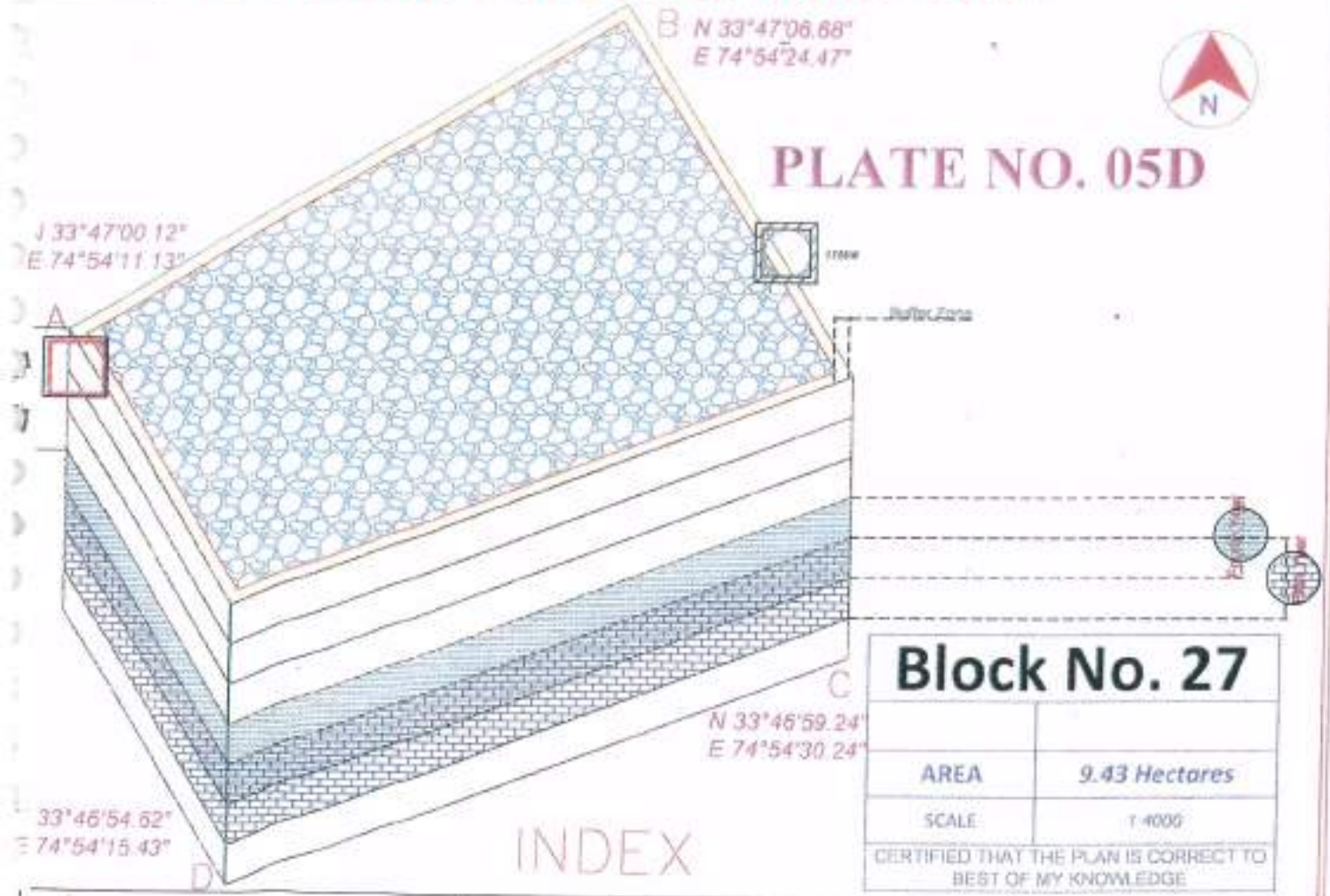

Block No. 27

AREA	9.43 Hectares
SCALE	1:4000
CERTIFIED THAT THE PLAN IS CORRECT TO BEST OF MY KNOWLEDGE	

INDEX

1.	Lease Boundary		6.	IST YEAR(PIT DEPTH)	0 to 1 m
2.	Contours (m amsl)		7.	2ND YEAR	0.5 to 1.5 m
3.	Highest Point		8.	3RD YEAR	1 to 2 m
4.	Lowest Point		9.	4TH YEAR	1.5 to 2.5 m
5.	Flow direction	←	10.	5TH YEAR	2 to 3 m

Refer Plate No.5 for Missing Legends

Dr. Rakesh Kumar Singh
Recognised Qualified Person
Regd. No.-RQP/DGM/09/2017
Valid Upto:- 17/04/2027

Approved
Vide No 249-53
Dt. 9/6/2020

INOR MINERAL BLOCK DOWNSTREAM NALLA RAMBIARA
ROM ARMY CAMP, AGHAMA TEHSIL CHITRAGAM DISTRICT
HOPIAN. **PROPOSED 5TH YEARS WORK PLAN**

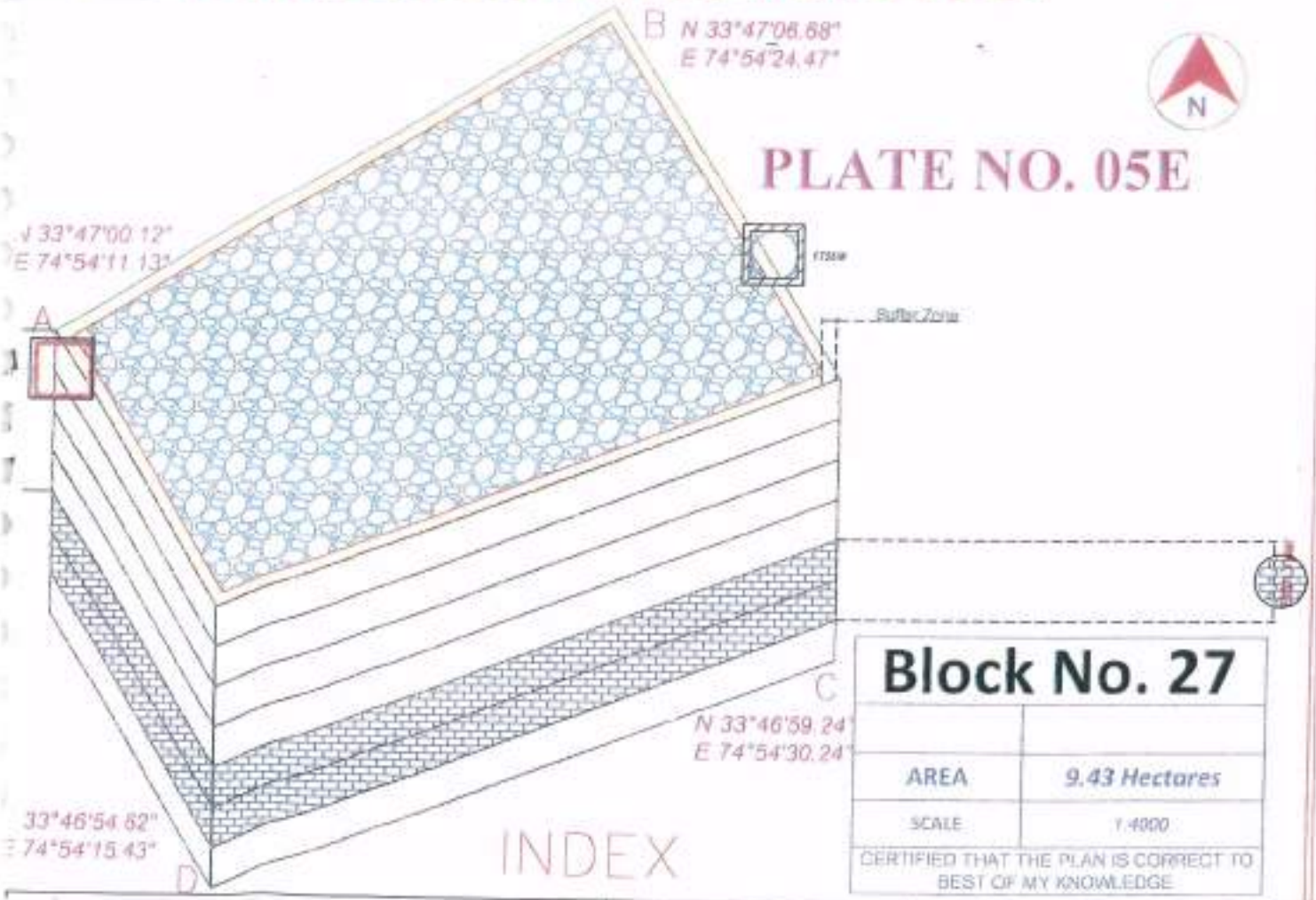

Block No. 27	
AREA	9.43 Hectares
SCALE	1:4000
CERTIFIED THAT THE PLAN IS CORRECT TO BEST OF MY KNOWLEDGE	

1.	Lease Boundary		6.	IST YEAR(PIT DEPTH)	0 to 1 m
2.	Contours (m amsl)		7.	2ND YEAR	0.5 to 1.5 m
3.	Highest Point		8.	3RD YEAR	1 to 2 m
4.	Lowest Point		9.	4TH YEAR	1.5 to 2.5 m
5.	Flow direction	←	10.	5TH YEAR	2 to 3 m

Dr. Rakesh Kumar Singh
Recognised Qualified Person
Reg. No. ...P/DLM/09/2017
Valid Upto:- 17/04/2027

Refer Plate No.5 for Missing Legends

Sahil Shah

Approved
Vide No 249-53
Dt. 9/6/2020
Signature

INOR MINERAL BLOCK DOWNSTREAM NALLA RAMBIARA
ROM ARMY CAMP, AGHAMA TEHSIL CHITRAGAM DISTRICT
HOPIAN.

PROGRESSIVE MINE CLOSURE PLAN

PLATE NO. 06

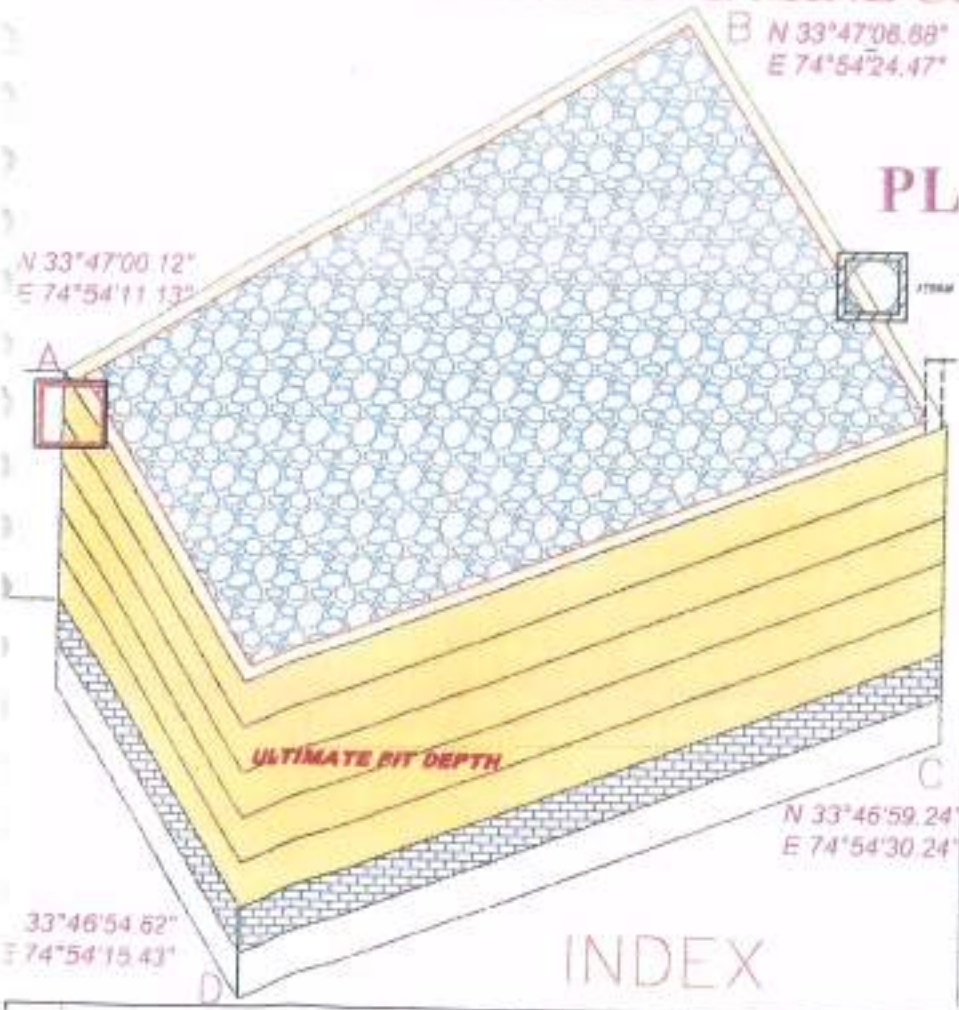

Block No. 27	
AREA	9.43 Hectares
SCALE	1:4000
CERTIFIED THAT THE PLAN IS CORRECT TO BEST OF MY KNOWLEDGE	

INDEX

1.	Lease Boundary		6.	IST YEAR(PIT DEPTH)	0 to 1 m
2.	Contours (m amsl)		7.	2ND YEAR	0.5 to 1.5 m
3.	Highest Point		8.	3RD YEAR	1 to 2 m
4.	Lowest Point		9.	4TH YEAR	1.5 to 2.5 m
5.	Flow direction	←	10.	5TH YEAR	2 to 3 m

Refer Plate No.5 for Missing Legends

Dr. Rakesh Kumar Singh
Recognised Qualified Person
Regd.No.-RQP/DGM/09/2017
Valid Upto:- 17/04/2027

Approved
Vide No 249-53
Dt. 9/6/2020
Signature

MINE CLOSURE CROSS SECTION

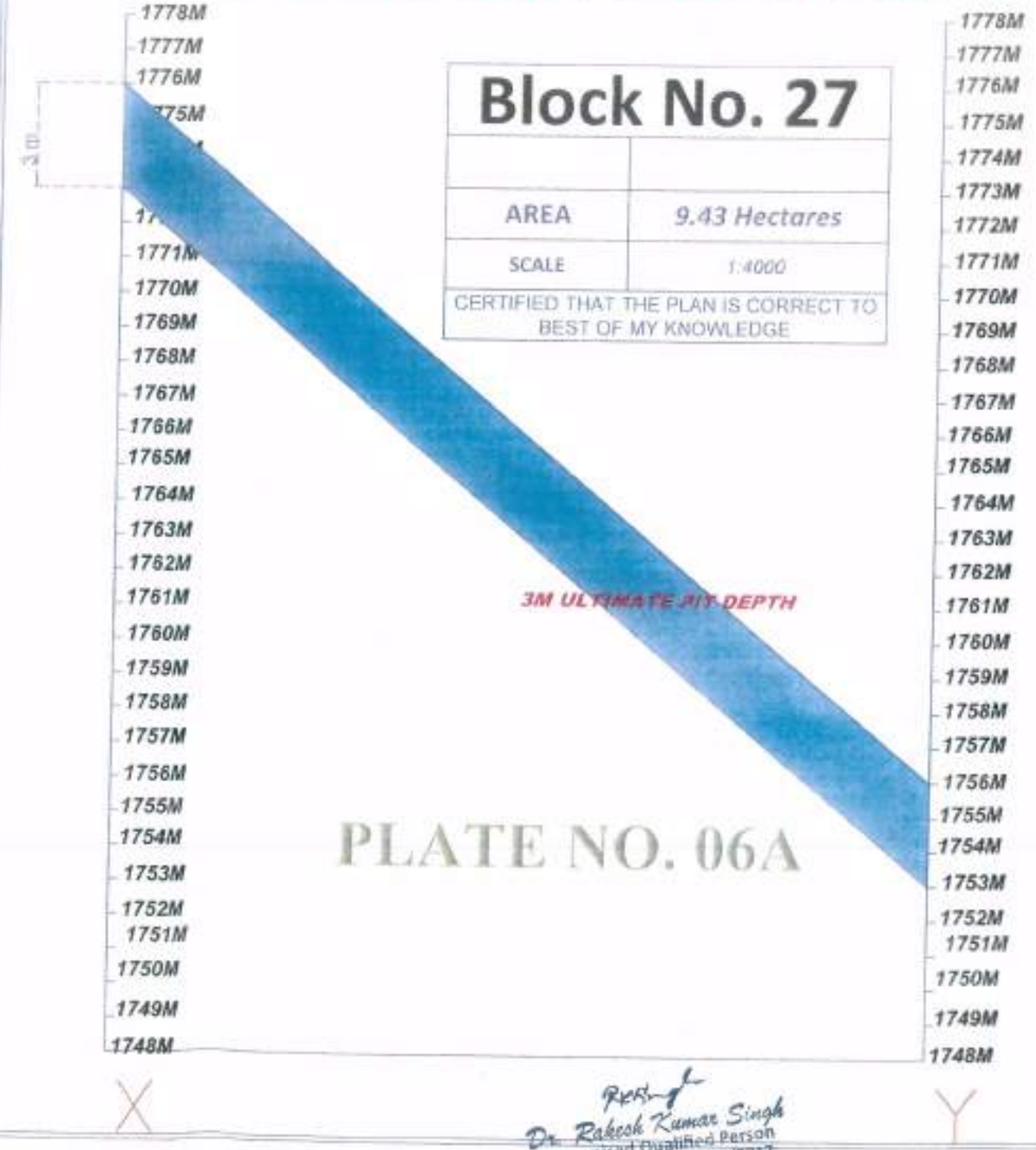

Block No. 27	
AREA	9.43 Hectares
SCALE	1:4000
CERTIFIED THAT THE PLAN IS CORRECT TO BEST OF MY KNOWLEDGE	

PLATE NO. 06A

Dr. Rakesh Kumar Singh
Recognised Qualified Person
Regd.No.-RQP/DGM/09/2017
Valid Upto:- 17/04/2027

Approved
Vide No 249-53
Dt. 9/6/2020
Signature