MINOR MINERAL BLOCK 07/G (PANZRAN BLOCK)

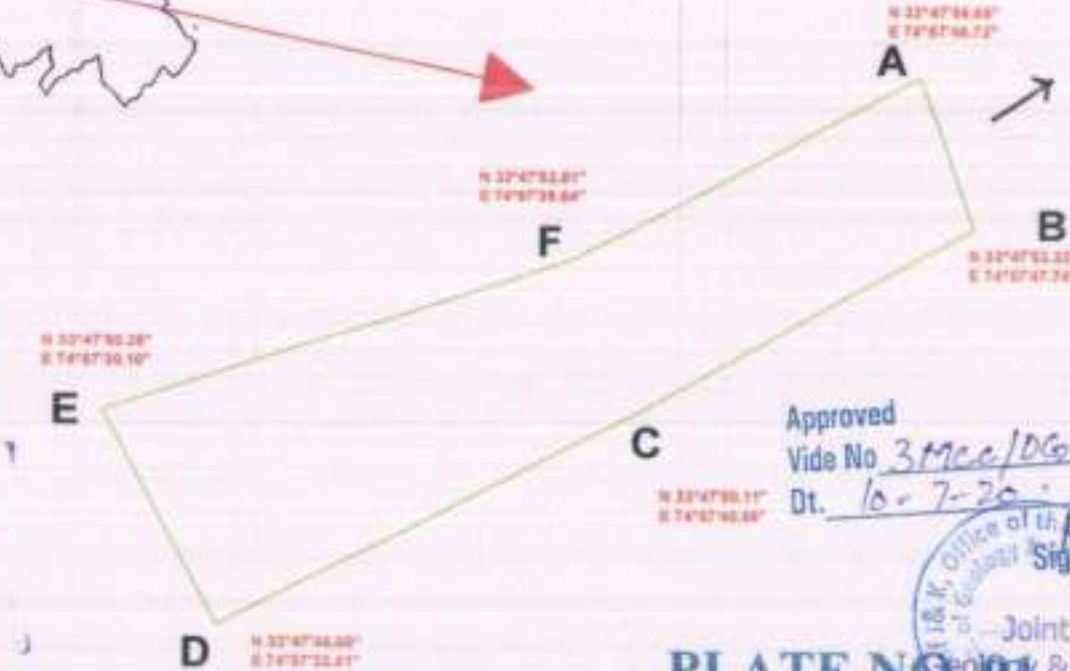

INDEX

LOCATION MAP	
AREA	4.39 Hectares
SCALE	SCALE 1:4000

Dr. Rakesh Kumar Singh
Recognised Qualified Person
Regd.No.-RQP/DGM/09/2017
Valid Upto:- 17/04/2027

Approved
Vide No 3Mee/DGM/PLK/157-61
Dt. 10-7-20

Signature

Joint Director
Geology & Mining Deptt.
Srinagar

PLATE NO. 01

MINOR MINERAL BLOCK 07/G (PANZRAN BLOCK)

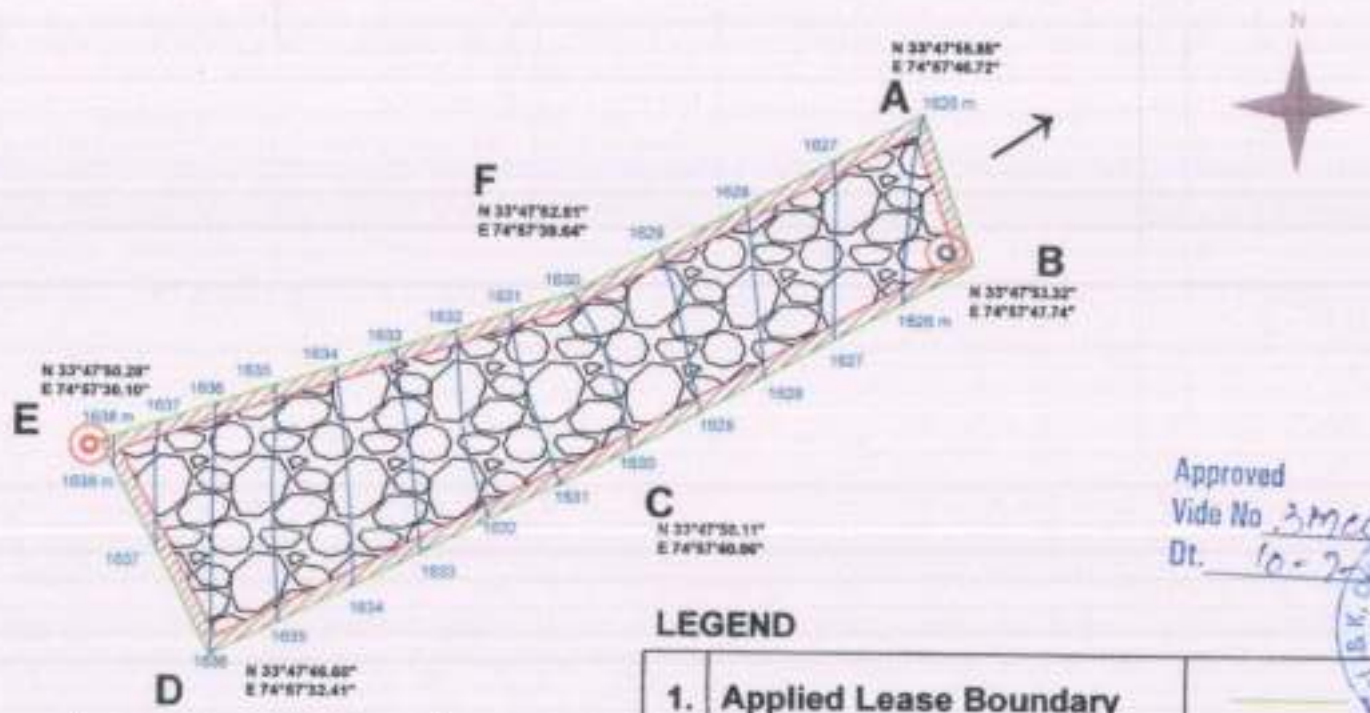

SURFACE PLAN
AREA: 4.39 Hectares
SCALE 1:4000

Dr. Rakesh Kumar Singh
Recognised Qualified Person
Regd. No. EQP/DGM/[illegible]/2017
Valid Upto:- 17/04/2027

LEGEND

1.	Applied Lease Boundary	
2.	Contour	
3.	Highest Point	
4.	Lowest Point	
5.	Non workable Zone (NWZ)	
6.	Minor Mineral	

Approved
Vide No. 3MCC/[illegible]/PUL/57-61
Dt. 10-7-20
Signature
Joint Director
Geology & Mining Deptt.
Srinagar

PLATE NO. 03

MINOR MINERAL BLOCK 07/G (PANZRAN BLOCK)

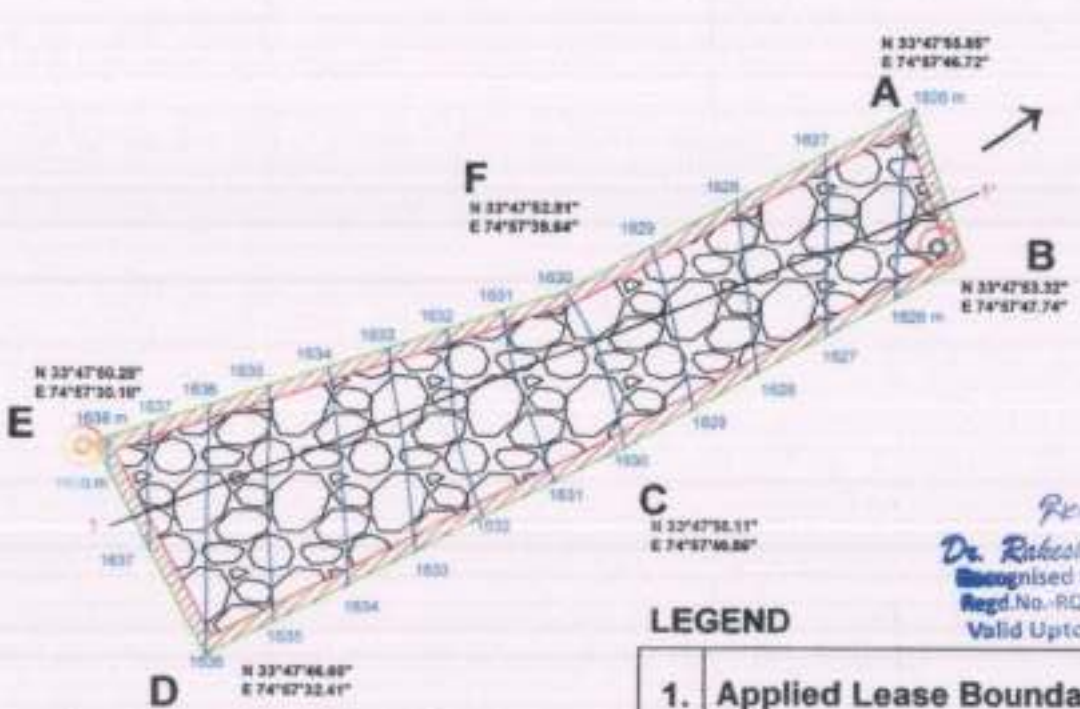

Recommended
Dr. Rakesh Kumar Singh
Recognised Qualified Person
Regd.No.-RQP/DF/[illegible]/2017
Valid Upto:- [illegible]/04/2027

BLOCK G
SURFACE GEOLOGICAL PLAN
AREA: 4.39 Hectares
SCALE 1:4000
CERTIFIED THAT THE PLAN IS CORRECT TO BEST OF MY KNOWLEDGE

LEGEND

1.	Applied Lease Boundary	
2.	Contour	
3.	Highest Point	
4.	Lowest Point	
5.	Non workable Zone (NWZ)	
6.	Minor Mineral	

Approved
Vide No. [illegible]
Dt. [illegible]
Joint Director
Geology & Mining
Srinagar
Signature

PLATE NO. 04



Dr. Rakesh Kumar Singh
Recognised Qualified Person
Regd.No.-RQP/DGM/09/2017
Valid Upto:- 17/04/2027

GEOLOGICAL CROSS SECTION
AREA: 4.53 Hectares

PLATE NO. 4A

Approved
Vide No 3MCC/DGM/PUB/57-61
Dt. 10-7-20
Signature
Joint Director
Mining Deptt.

MINOR MINERAL BLOCK 07/G (PANZRAN BLOCK)

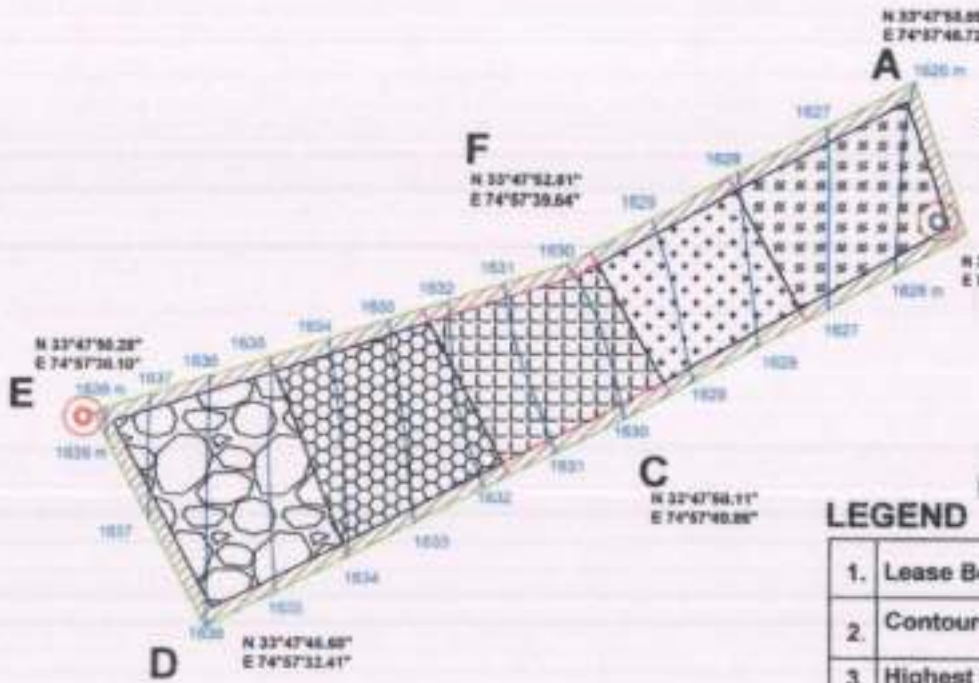

Dr. Rakesh Kumar Singh
Recognised Qualified Person
Regd.No.-RQP/DGM/09/2017
Valid Upto:- 17/04/2027

BLOCK G
PROPOSED FIVE YEARS WORK PLAN
AREA: 4.39 Hectares
SCALE 1:4000
CERTIFIED THAT THE PLAN IS CORRECT TO BEST OF MY KNOWLEDGE

LEGEND

1.	Lease Boundary	
2.	Contours (m asl)	
3.	Highest Point	
4.	Lowest Point	
5.	Non workable Zone (NWZ)	
6.	Ist Year	
7.	2nd Year	
8.	3rd Year	
9.	4th Year	
10	5th Year	

Approved
Vide No 3rec/DGM/[illegible]
Dt. 10-7-20

Signature

Joint Director
Geology & Mines Deptt.
Srinagar

PLATE NO. 05

MINOR MINERAL BLOCK 07/G (PANZRAN BLOCK)

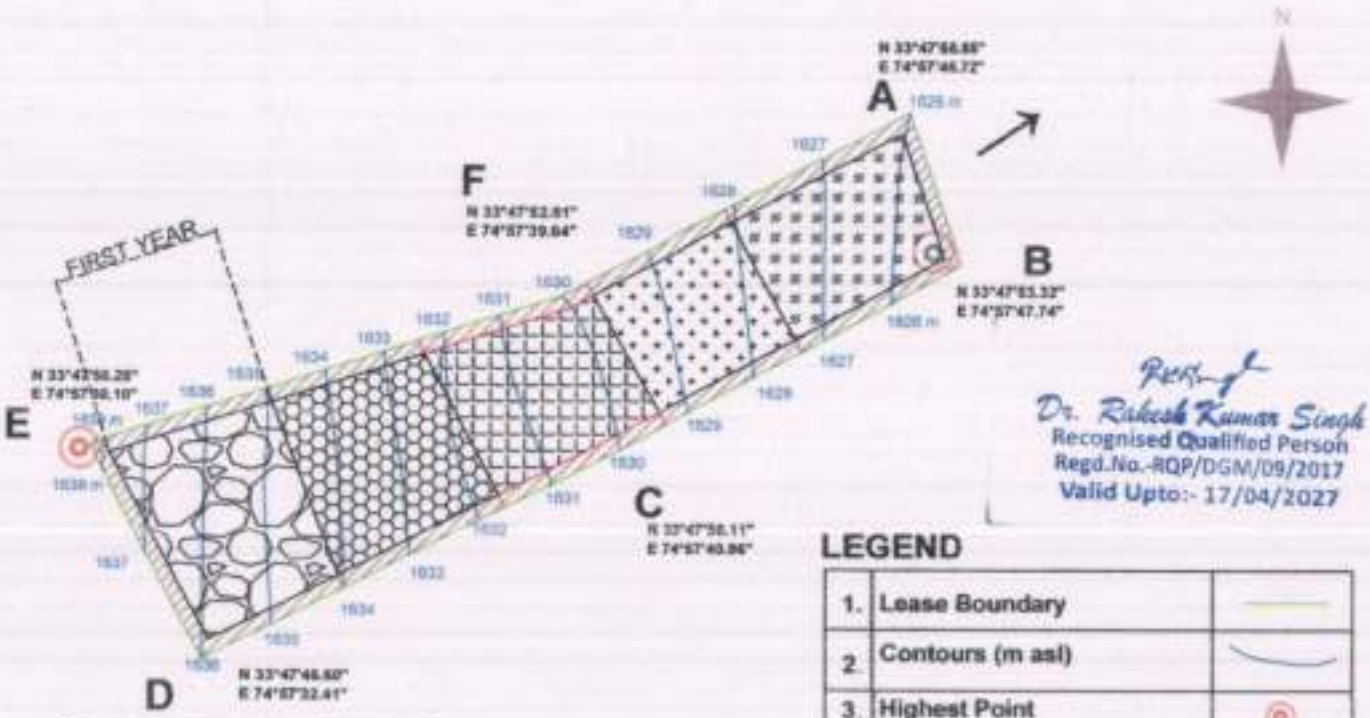

Dr. Rakesh Kumar Singh
Recognised Qualified Person
Regd.No.-RQP/DGM/09/2017
Valid Upto:- 17/04/2027

FIRST YEAR WORK PLAN
AREA: 4.39 Hectares
SCALE 1:4000
CERTIFIED THAT THE PLAN IS CORRECT TO BEST OF MY KNOWLEDGE

LEGEND

1.	Lease Boundary	
2.	Contours (m asl)	
3.	Highest Point	
4.	Lowest Point	
5.	Non workable Zone (NWZ)	
6.	Ist Year	
7.	2nd Year	
8.	3rd Year	
9.	4th Year	
10	5th Year	

Approved
Vide No 3MCC/DGM/Pnz/57-61
Dt. 10-7-20

Signature

Joint Director
Geology & Mining Deptt.
Srinagar

PLATE NO. 5A

MINOR MINERAL BLOCK 07/G (PANZRAN BLOCK)

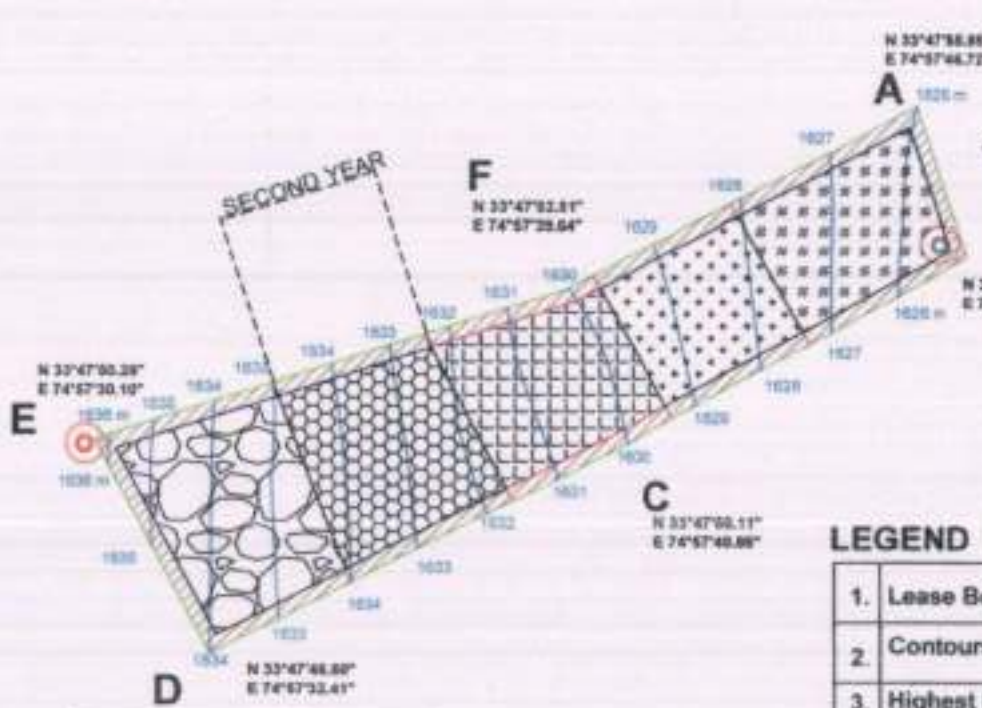

Dr. Rakesh Kumar Singh
Recognised Qualified Person
Regd.No.-RQP/DGM/09/2017
Valid Upto:- 17/04/2027

SECOND YEAR WORK PLAN
AREA: 4.39 Hectares
SCALE 1:4000
CERTIFIED THAT THE PLAN IS CORRECT TO BEST OF MY KNOWLEDGE

LEGEND

1.	Lease Boundary	
2.	Contours (m asl)	
3.	Highest Point	
4.	Lowest Point	
5.	Non workable Zone (NWZ)	
6.	Ist Year	
7.	2nd Year	
8.	3rd Year	
9.	4th Year	
10	5th Year	

PLATE NO. 5B

Approved
Vide No 3 Mec/DGM/PLG/87-61
Dt. 10-2-26

Signature
Joint Director
Geology & Mining Deptt.
Srinagar

MINOR MINERAL BLOCK 07/G (PANZRAN BLOCK)

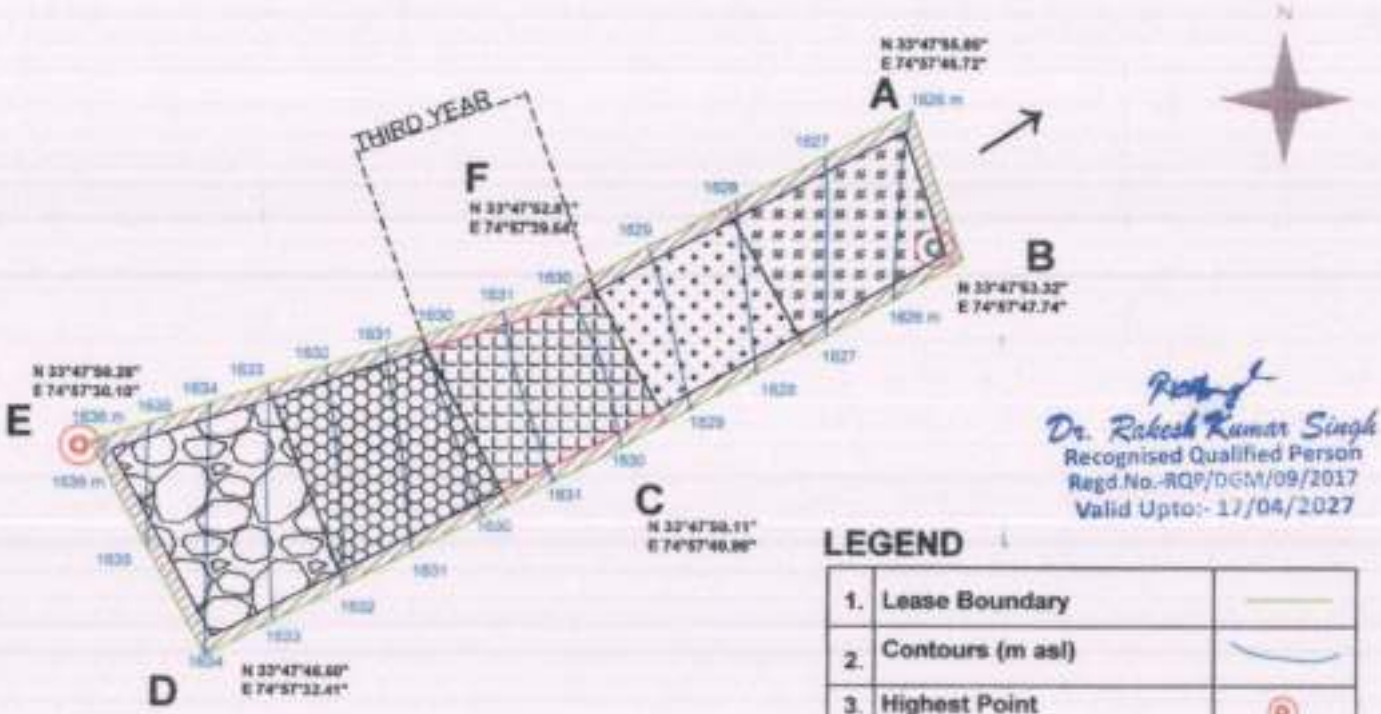

Dr. Rakesh Kumar Singh
Recognised Qualified Person
Regd.No.-RQP/DGM/09/2017
Valid Upto:- 17/04/2027

THIRD YEAR WORK PLAN
AREA: 4.39 Hectares
SCALE 1:4000
CERTIFIED THAT THE PLAN IS CORRECT TO BEST OF MY KNOWLEDGE

LEGEND

1.	Lease Boundary	
2.	Contours (m asl)	
3.	Highest Point	
4.	Lowest Point	
5.	Non workable Zone (NWZ)	
6.	Ist Year	
7.	2nd Year	
8.	3rd Year	
9.	4th Year	
10	5th Year	

Approved
Vide No. 3MCC/DGM/EM/457-61
Dt. 10-7-20

Signature
Joint Director
Geology & Mining Deptt.
Srinagar

PLATE NO. 5C

MINOR MINERAL BLOCK 07/G (PANZRAN BLOCK)

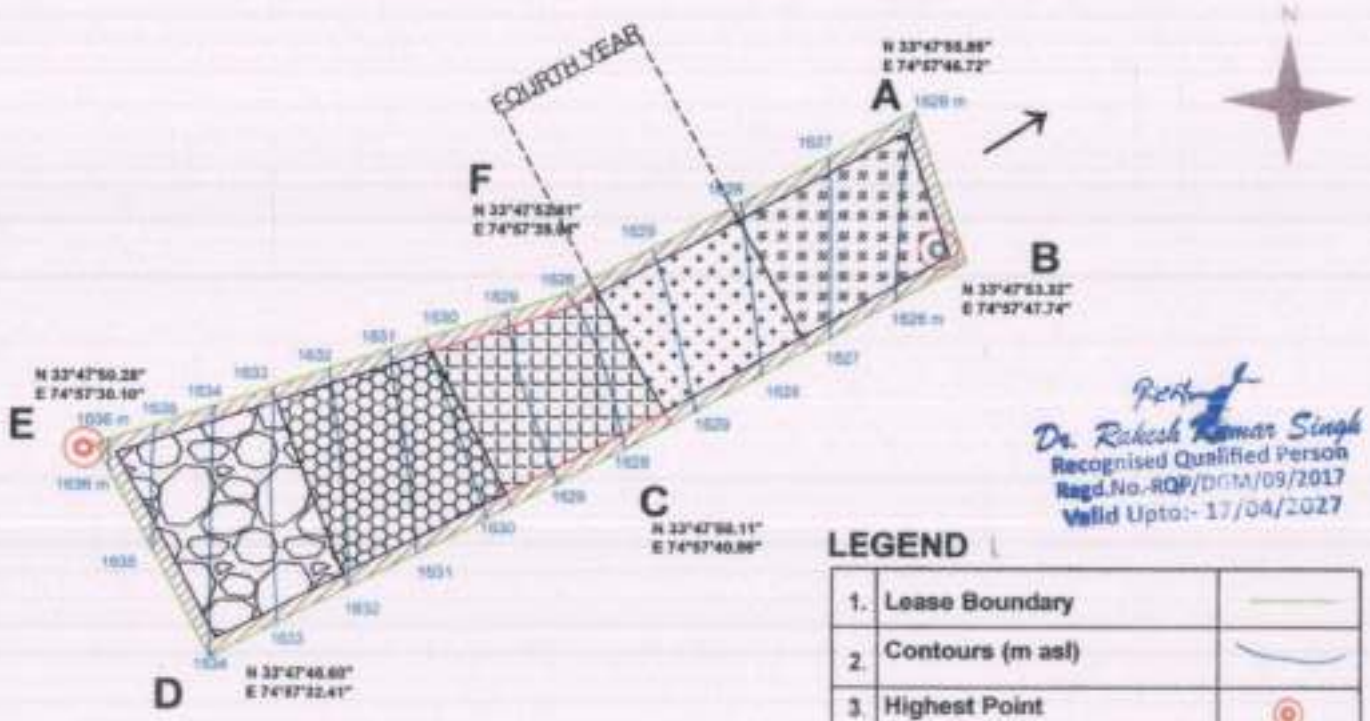

Dr. Rakesh Kumar Singh
Recognised Qualified Person
Regd.No.-RQP/DGM/09/2017
Valid Upto:- 17/04/2027

BLOCK G
FOURTH YEAR WORK PLAN
AREA: 4.39 Hectares
SCALE 1:4000
CERTIFIED THAT THE PLAN IS CORRECT TO BEST OF MY KNOWLEDGE

LEGEND

1.	Lease Boundary	
2.	Contours (m asl)	
3.	Highest Point	
4.	Lowest Point	
5.	Non workable Zone (NWZ)	
6.	Ist Year	
7.	2nd Year	
8.	3rd Year	
9.	4th Year	
10.	5th Year	

Approved
Vide No. 3Mec/DGM/Pulwama
Dt. 10-7-20

Signature

Joint Director
Geology & Mining Deptt.
Srinagar

PLATE NO. 5D

MINOR MINERAL BLOCK 07/G (PANZRAN BLOCK)

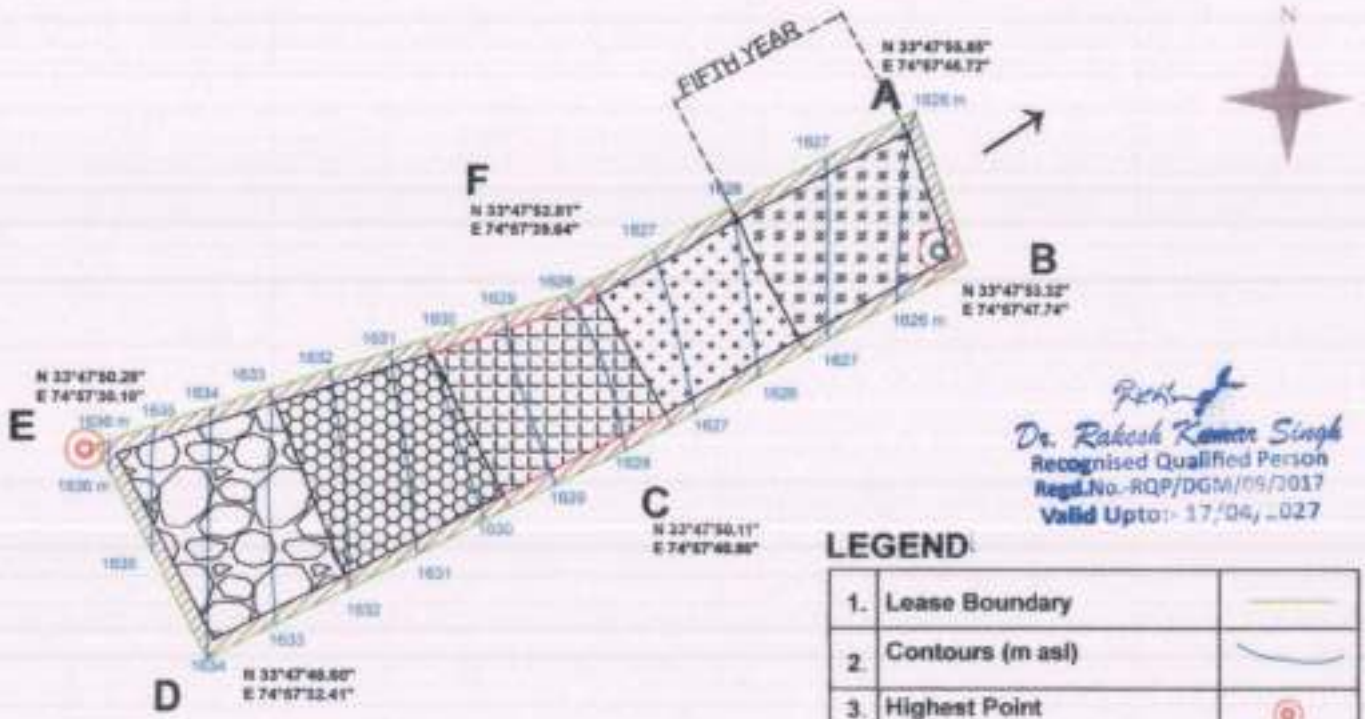

Dr. Rakesh Kumar Singh
Recognised Qualified Person
Regd.No.-RQP/DGM/09/2017
Valid Upto:- 17/04/2027

FIFTH YEAR WORK PLAN
AREA: 4.39 Hectares
SCALE 1:4000
CERTIFIED THAT THE PLAN IS CORRECT TO BEST OF MY KNOWLEDGE

LEGEND

1.	Lease Boundary	
2.	Contours (m asl)	
3.	Highest Point	
4.	Lowest Point	
5.	Non workable Zone (NWZ)	
6.	Ist Year	
7.	2nd Year	
8.	3rd Year	
9.	4th Year	
10	5th Year	

Approved
Vide No 3MCC/DGM/PAL/57-61
Dt. 10-7-20

Signature

Joint Director
Geology & Mining Deptt.
Srinagar

PLATE NO. 5E

MINOR MINERAL BLOCK 07/G (PANZRAN BLOCK)

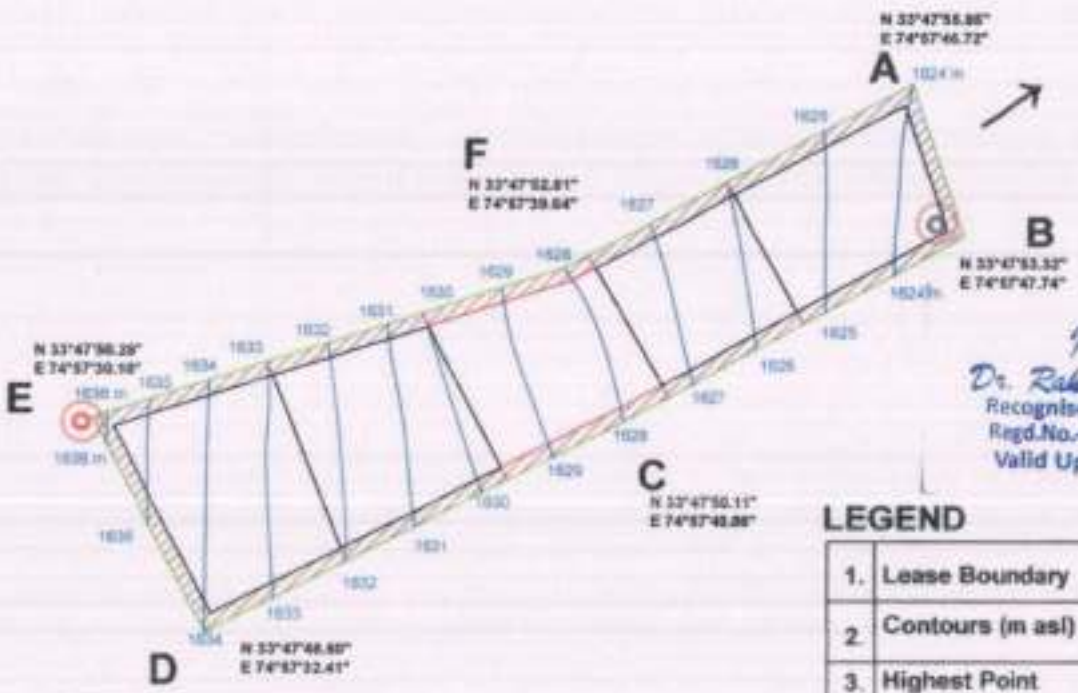

Dr. Rakesh Kumar Singh
Recognised Qualified Person
Regd.No.-RQP/DGM/09/2017
Valid Upto 17/04/2027

PROGRESSIVE MINE CLOSURE PLAN
AREA: 4.39 Hectares
SCALE 1:4000

LEGEND

1.	Lease Boundary	
2.	Contours (m asl)	
3.	Highest Point	
4.	Lowest Point	
5.	Non workable Zone (NWZ)	

Approved
Vide No 3196c / DGM/PUL/57-61
Dt. 10-7-2021

Signature
Director
Geology & Mining Deptt.
Srinagar

PLATE NO. 6