PLAN SHOWING MINOR MINERAL BLOCK IN ANS RIVER
DOWN STREAM SUNGRI BRIDGE AT VILLAGE DHAMNI, PLAN-III, DISTT. REASI

DISTRICT MAP OF REASI

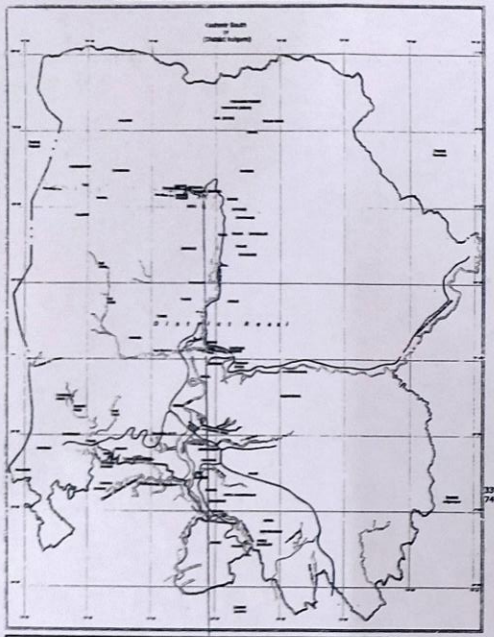

AREA = 7.26 Hectare

SCALE:- 1:3000

Block No. 18.

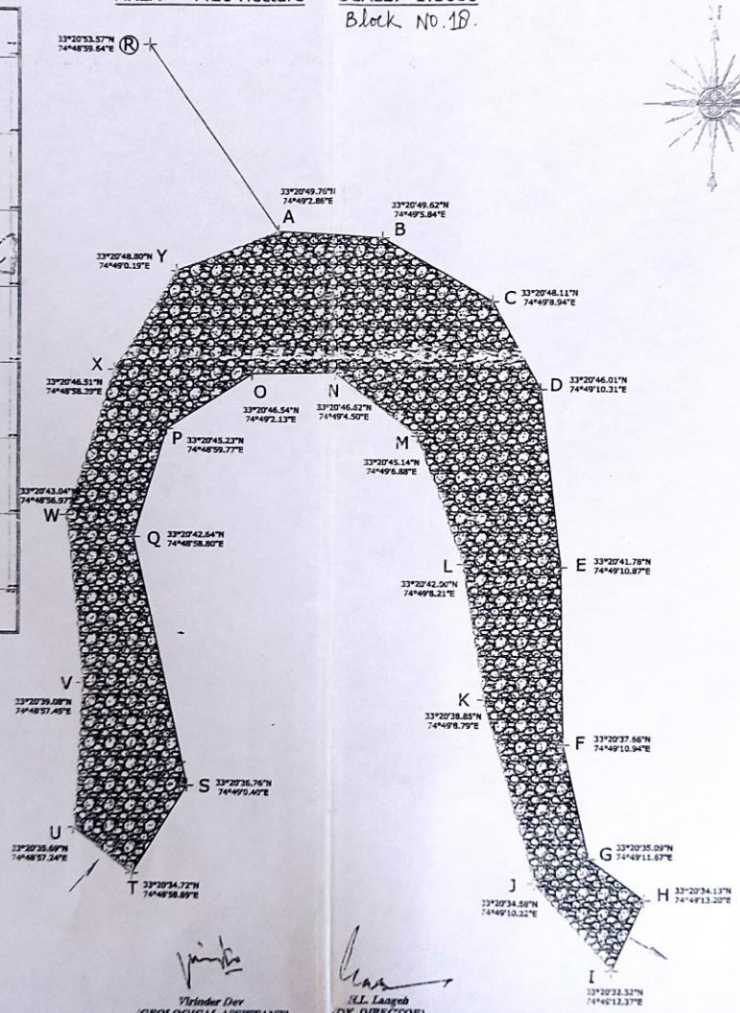

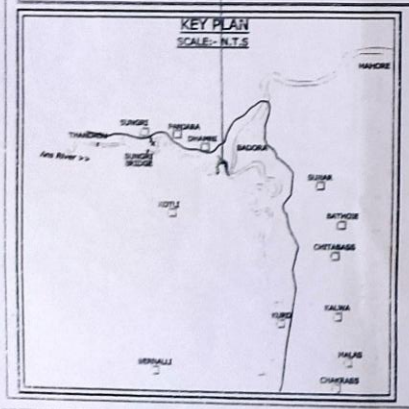

Virinder Dev
(GEOLOGICAL ASSISTANT)

S.L. Langeh
(DY. DIRECTOR)

INDEX:-

STATION		BEARING	DISTANCE
FROM	TO		
R	A	145°	164 m
A	B	93°	77 m
B	C	120°	92 m
C	D	151°	73 m
D	E	173°	131 m
E	F	179°	128 m
F	G	167°	84 m
G	H	126°	50 m
H	I	204°	56 m
I	J	318°	84 m
J	K	344°	137 m
K	L	351°	99 m
L	M	340°	100 m
M	N	307°	76 m
N	O	269°	61 m
O	P	237°	74 m
P	Q	197°	83 m
Q	S	167°	185 m
S	T	212°	75 m
T	U	307°	54 m
U	V	03°	105 m
V	W	354°	123 m
W	X	18°	112 m
X	Y	32°	85 m
Y	A	69°	79 m

REFERENCE POINT:- ® 33°20'53.57"N 74°48'59.64"E
JUNCTION OF ROAD ON LEFT BANK OF ANS RIVER (TAKE OFF POINT DHAMNI)

LEGEND:-

1.	PLAN AREA	
2.	BOULDER, SAND ETC.	
3.	ROAD/ EXIT POINT	
4.	BRIDGE	
5.	TRIBUTARY	
6.	HABITATION	
7.	RIVER FLOW	

DEPARTMENT OF GEOLOGY & MINING,
J & K GOVT.

P.T.O

N

Dy Dir
Geology & Mining Deptt.

LEGEND:-

S.NO.	PARTICULARS	SYMBOLS U.
1.	LEASE BOUNDARY	

MINOR MINERAL BLOCK IN ANS RIVER DOWN STREAM SUNGRI BRIDGE AT VILLAGE DHAMNI, PLAN-III, DISTT. REASI AREA = 7.26 HECRARES

APPLICANT:-	KARANVIR SINGH S/O SH. SURINDER SINGH R/O LANE NO. 3, SAHEED UDHAM SINGH NAGAR PATHANKOT, PUNJAB-145001.
SHEET TITLE:-	**ENVIRONMENT CORE ZONE PLAN & GOOGLE MAP**
SCALE:-1:40000	PLATE NO. 2

PREPARED BY:- JITENDER PARIMOO (RQP)
RQP NO. 02/DGM/RQP/2016 DATE OF EXP. 06.11.2026

SIG:- Jitender Parimoo RQP 02/DGM/RQP/2016

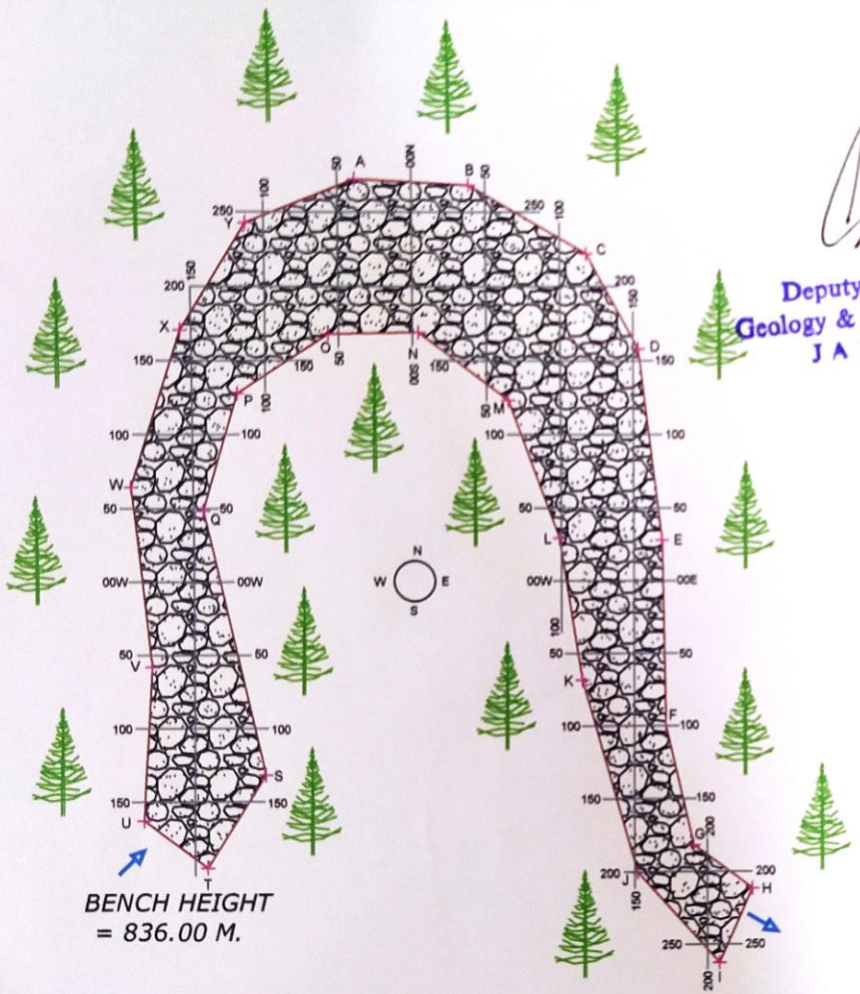

Deputy Director
Geology & Mining Deptt.
JAMMU

LEGEND:-

S.NO.	PARTICULARS	SYMBOLS
1.	LEASE BOUNDARY	
2.	RIVER BED MATERIAL (RBM)	
3.	BENCH HEIGHT	836.00
4.	SECTION	
5.	RIVER FLOW	

MINOR MINERAL BLOCK IN ANS RIVER DOWN STREAM SUNGRI BRIDGE AT VILLAGE DHAMNI, PLAN-III, DISTT. REASI
AREA = 7.26 HECRARES

APPLICANT:-	KARANVIR SINGH S/O SH. SURINDER SINGH R/O LANE NO. 03, SAHEED UDHAM SINGH NAGAR PATHANKOT, PUNJAB-145001.
SHEET TITLE:-	**FINAL MINE CLOSURE PLAN**
SCALE:-1:4000	PLATE NO. 6

PREPARED BY:- JITENDER PARIMOO (RQP)
RQP NO. 02/DGM/RQP/2016 DATE OF EXP. 08.11.2026

SIG:-

Jitender Parimoo
RQP
No.02/DGM/RQP/2016



Dy Dir
G&M

Deputy Director
Geology & Mining Deptt.
J A M M U.

YEARS WISE PRODUCTION

1st.YEAR	2nd.YEAR	3rd.YEAR	4th.YEAR	5th.YEAR

MINOR MINERAL BLOCK IN ANS RIVER DOWN STREAM SUNGRI BRIDGE AT VILLAGE DHAMNI, PLAN-III, DISTT. REASI AREA = 7.26 HECRARES	
APPLICANT:-	KARANVIR SINGH S/O SH. SURINDER SINGH R/O LANE NO. 3, SAHEED UDHAM SINGH NAGAR PATHANKOT, PUNJAB-145001.
SHEET TITLE:-	**SECTIONS**
SCALE:-HOR. =1:3000 VER. =1:100	PLATE NO. 5
PREPARED BY:- JITENDER PARIMOO (RQP) RQP NO. 02/DGM/RQP/2016 DATE OF EXP. 08.11.2026	
SIG:-	Jitender Parimoo RQP No.02/DGM/RQP/2016

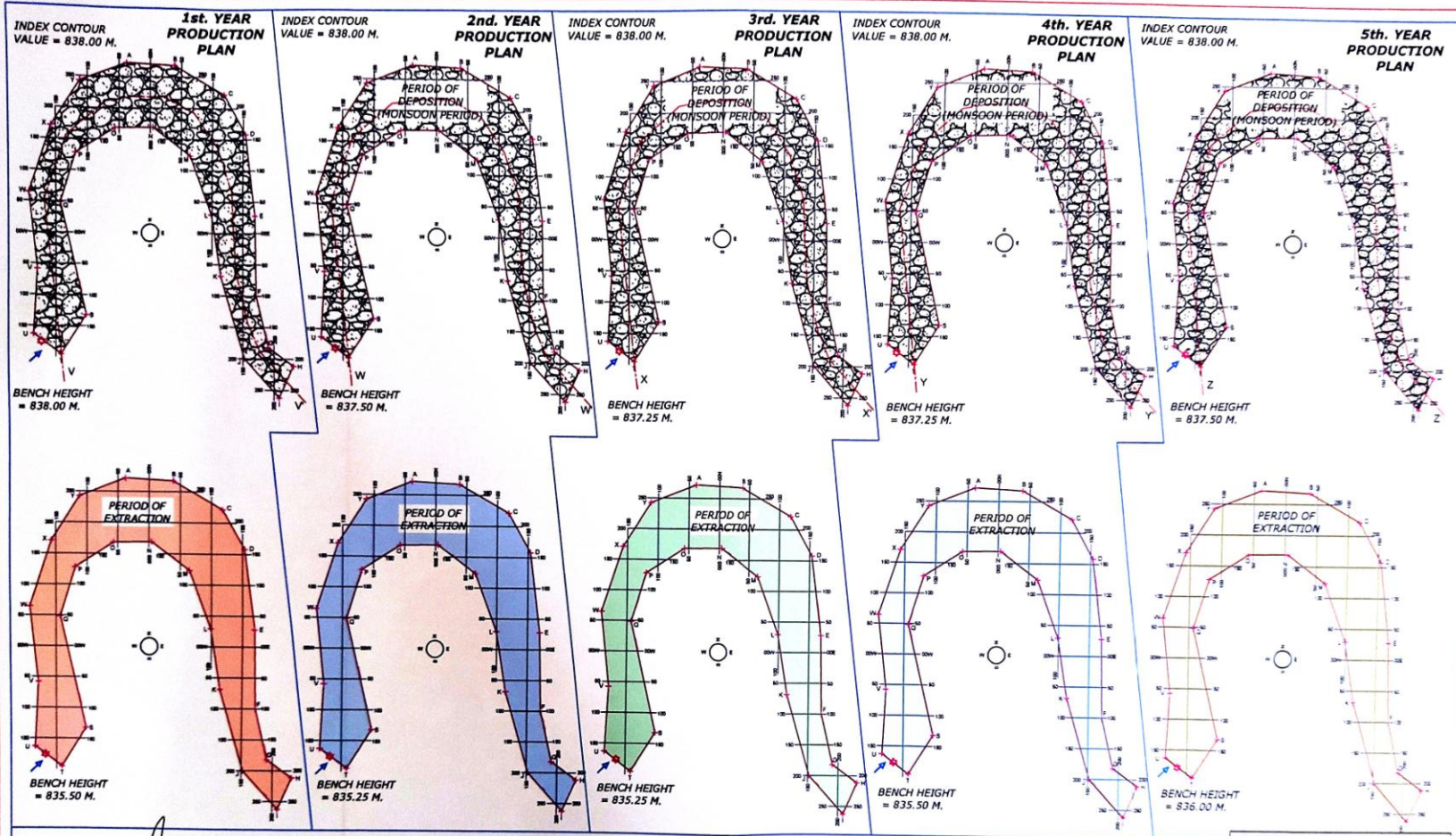

Dy Dir
Deputy Director
Geology & Mining Deptt.
J A M M U.

YEARS WISE PRODUCTION

1st YEAR | 2nd YEAR | 3rd YEAR | 4th YEAR | 5th YEAR

LEGEND :-

S.NO.	PARTICULARS	SYMBOL
1.	LEASE BOUNDARY	
2.	RIVER BED MATERIAL (RBM)	
3.	BENCH HEIGHT	
4.	SECTION	
5.	RIVER FLOW	

MINOR MINERAL BLOCK IN AXE RIVER DOWN STREAM AL NOORI BRIDGE AT VILLAGE DHANU PLAIN-III DISTT. REASI AREA = 7.28 HECTARES

APPLICANT :-

SHEET TITLE :- CYCLE OF FIVE YEARS PRODUCTION PLAN

SCALE :- 1:5000 PLATE NO. 4

PREPARED BY :- VINDER PAL MAN, RQP
RQP/JK/DOM/KP/2018 DATED EXP. 28.12.2021

RQP

No.03/DGM/RS/2019

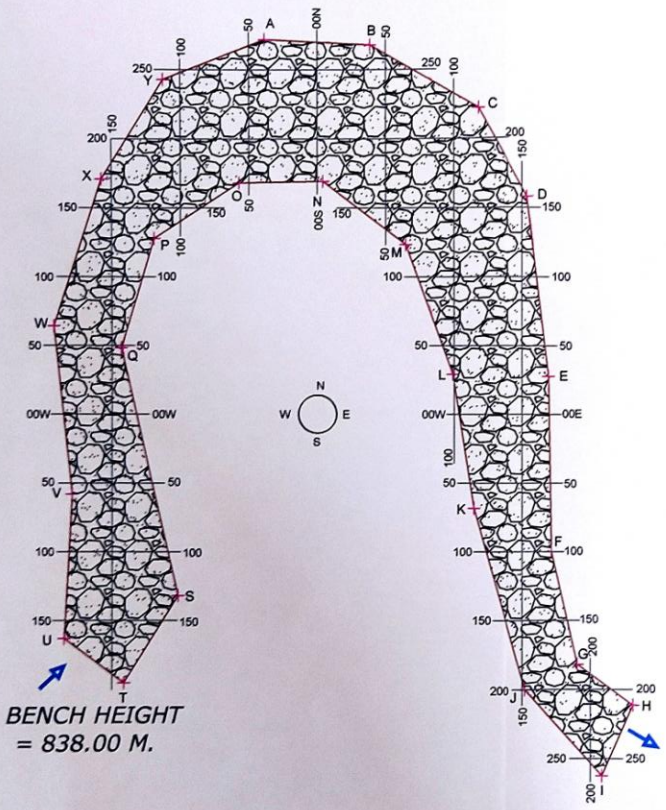

BENCH HEIGHT
= 838.00 M.

Deputy Director
Geology & Mining Deptt.
J A M M U.

LEGEND:-

S.NO.	PARTICULARS	SYMBOLS
1.	LEASE BOUNDARY	
2.	RIVER BED MATERIAL (RBM)	
3.	BENCH HEIGHT	838.00
4.	SECTION	
5.	RIVER FLOW	

MINOR MINERAL BLOCK IN ANS RIVER DOWN STREAM SUNGRI BRIDGE AT VILLAGE DHAMNI, PLAN-III, DISTT. REASI AREA = 7.26 HECRARES	
APPLICANT:-	KARANVIR SINGH S/O SH. SURINDER SINGH R/O LANE NO. 03, SAHEED UDHAM SINGH NAGAR PATHANKOT, PUNJAB-145001
SHEET TITLE:-	**GEOLOGICAL SURFACE PLAN**
SCALE:-1:3000	PLATE NO. 3

PREPARED BY:- JITENDER PARIMOO (RQP)
RQP NO. 02/DGM/RQP/2016 DATE OF EXP. 08.11.2026

SIG:- Jitender Parimoo RQP 02/DGM/RQP/2016