


INDEX	
	RBM (SAND, BAJRI, BOULDER)
	LEASE AREA
	CONTOUR
	APPROACH ROAD
	RETAINING WALL
	GARLAND DRAINAGE
	PLANTATION AT THE END OF V YEAR
	PLANTATION AT SUBSEQUENT YEAR
	WASTE DUMP AT THE END OF V YEAR
	WASTE DUMP AT SUBSEQUENT YEAR



Certified that Plan is correct to the best of my knowledge & belief.

HK

Harish Kainthola
 मु0ख0/05/खनन/RQP/2015-16

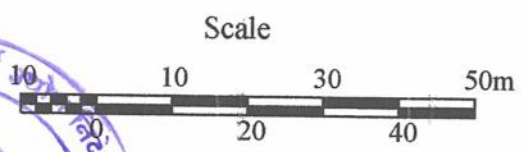



PLATE - 4

ENVIRONMENT / ULTIMATE PIT PLAN	
(IN KOSI RIVER, AREA:- 0.470 ha out of 0.970)	
VILLAGE:- RATANPURI, TEHSIL:- BAZPUR,	
DIST.:- UDHAM SINGH NAGAR, UTTARAKHAND	
SMT. TRIPT KAUR W/o LATE SHRI AMARJEET KAUR, R/o VILLAGE:- RATANPURI, TEHSIL:- BAZPUR, DIST.:- UDHAM SINGH NAGAR (UK)	
PREPARED BY- KAILASH CHANDRA CHECKED BY- HARISH KAINTHOLA	
KainGeotech DEHRADUN (UTTARAKHAND) 8077856332, 9412028745	SCALE 1:1000