GARHWAL MANDAL VIKAS NIGAM LTD.
74/1 RAJPUR ROAD, DEHRADUN

E-Mail: gmvnl@gmvnl.com
gmvn@sancharnet.in

Ph :- 0135-2746817,2749308
Fax :- 2746847

Ref---790/Mining--

Date --14/03/16-----

To,

The Director (IA-II),
Ministry of Environment, Forest & Climate Change,
Indra Paryavaran Bhawan,
Lodhi Road, Jor Bagh,
New Delhi-110003

Sub: Regarding Environmental Clearance of the proposed River Yamuna Lot No. 21/3 Sand, Bajri and Boulder Mining Project at Vill: Dhakrani and Gangbhewa, Tehsil: Vikasnagar, Distt: Dehradun Uttarakhand (Area: 68.364 ha) under GMVN Ltd. Uttarakhand. ToR No.J-11015/140/2013-IA.II (M)

Ref: Latest EIA Notification {S.O. 141(E)} issued on 15th January, 2016 by MoEF&CC

Dear Sir,

We would humbly like to draw your kind attention on the subject matter that the **Final EIA report along with public hearing proceeding** of the above mentioned project was submitted under the **Category "A".**As per latest notification **{S.O. 141(E)}** issued on 15th January, 2016 by MoEF&CC, the said project still comes under the same category but under **cluster situation**. As of now, EDS has been generated on Web portal to resubmit the proposal according to the latest EIA notification. Therefore in reply to the EDS, we are submitting / uploading details of cluster and the location map for the said project.

We request you to kindly include the same in upcoming agenda meetings at the earliest.

Thanking You

Yours truly

Managing Director
(GMVN Ltd.) Dehradun)
Enclosure as above

गढ़वाल मण्डल विकास निगम लि०
74/1,राजपुर रोड देहरादून

10 KM BUFFER MAP OF THE STUDY AREA

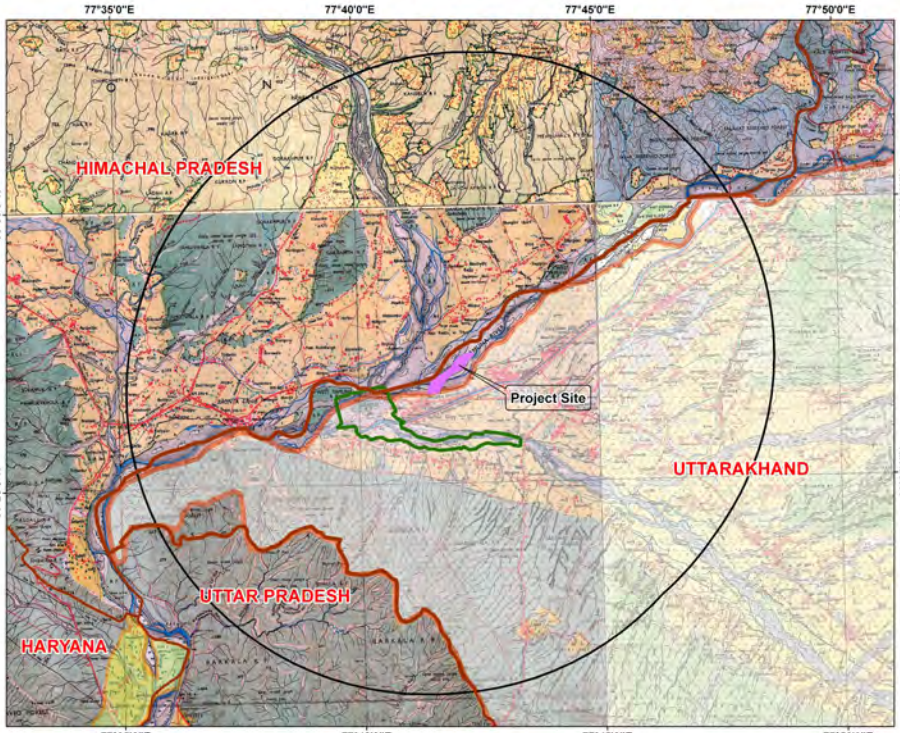

LEGEND

- Project Site
- 10 KM Buffer Boundary
- Inter State Boundary
- Asan CS
- Doon Valley
- Kalesar Sanctuary

Toposheet No: 53F11(Site)

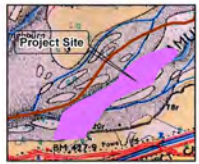

YAMUNA (21/3) Mining Project,Dist:Dehradun, Uttarakhand

Fig No:1

Source:SOI Toposheet

0 0.5 1 2 3 4 5 Km

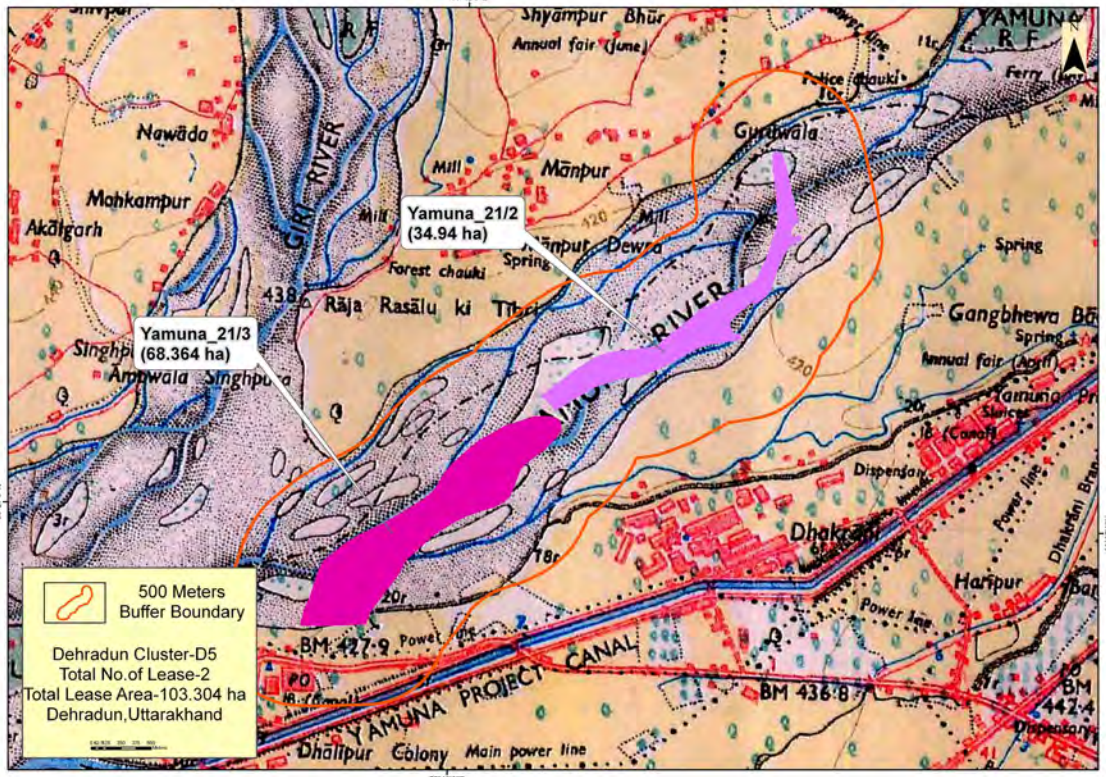

Yamuna_21/2
(34.94 ha)
Yamuna_21/3
(68.364 ha)
500 Meters
Buffer Boundary
Dehradun Cluster-D5
Total No.of Lease-2
Total Lease Area-103.304 ha
Dehradun,Uttarakhand
Shyāmpur Bhūr
Annual fair (June)
Nawāda
Mohkampur
Akālgarh
GIRI RIVER
Mānpur
Mill
Forest chauki
Spring
Rāja Rasālu ki Tibri
RIVER
Gangbhewa
Annual fair (April)
Dispensary
Dhakrāni
Haripur
Power line
YAMUNA PROJECT CANAL
BM 427.9
BM 436.8
BM 442.4
Dhālipur Colony
Main power line
YAMUNA
R F
Police chauki
Ferry

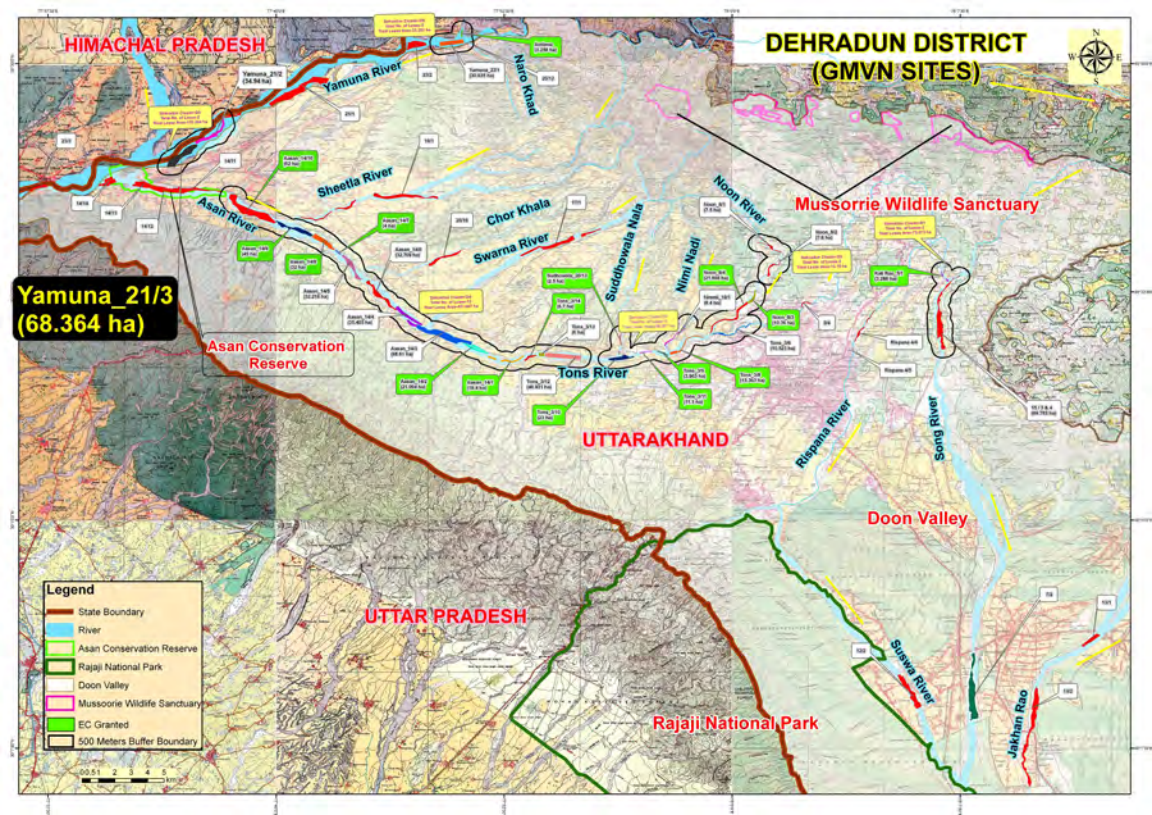
HIMACHAL PRADESH
DEHRADUN DISTRICT
(GMVN SITES)
Yamuna River
Naro Khad
Sheetla River
Asan River
Chor Khala
Swarna River
Suddhowala Nala
Nimi Nadi
Noon River
Mussorrie Wildlife Sanctuary
Yamuna_21/3
(68.364 ha)
Asan Conservation
Reserve
Tons River
UTTARAKHAND
Rispana River
Song River
Doon Valley
UTTAR PRADESH
Rajaji National Park
Suswa River
Jakhan Rao
Legend
State Boundary
River
Asan Conservation Reserve
Rajaji National Park
Doon Valley
Mussoorie Wildlife Sanctuary
EC Granted
500 Meters Buffer Boundary