







Form-E

Re-Diversion i) Land Use Change ii) Laying of OFC/ UG drinking water pipeline/ slurry pipeline/ electric cable/ CNG/PNG within RoW

	Sl. No. 1 to 13 is covered in CAF							
13 (a)	State							#Auto Populate#
14	Re-diversion/ Change in land use is sought by [Primary Agency/ Secondary Agency] *						:	Drop Down <input type="checkbox"/>
15	Purpose of Re-diversion/ Change in land use*							#Free Text#
	15.1	Whether the re-diversion/ Change in land use is proposed within the Right of Way of road [Yes/ No]*					Drop Down <input type="checkbox"/>	
	15.2	Justification*					#Free Text#	
	15.3	Division  <small>PARIVESH Division Names.pdf</small>					Drop Down <input type="checkbox"/>	
	15.4	Upload single KML of all the patches/ segments for the selected division (KML of area propose for re-diversion should be clearly shown)					Upload 	
	15.5	Area for which re-diversion/ Change in land use is applied, detail of approval obtained under the FC Act, 1980						
		Area approved (Earlier)			Area Proposed for Re-diversion/ Change in land use*			
		Component	Non-Forest Land (Ha)	Forest Land (Ha)	Component	Non-Forest Land (Ha)	Forest Land (Ha)	
		#Free Text#	#Number#	#Number#	#Free Text#	#Number#	#Number#	
							+Add Rows from Sl. No. 15.3	
16	Project affected trees to be felled [Yes/No]* If Yes then							Drop Down <input type="checkbox"/>
	16.1	No. of trees proposed to be felled*						
	Component/ patch	As per original layout plan of proposal (A)		As per changed layout plan (B)			Net change (B-A)	
	#Free Text#	#Number#		#Number#			#Auto Calculate#	
17	Details of approvals under the Forest (Conservation) Act , 1980 accorded in the past (Auto Fetch) (Non mandatory)							
	If Proposal No. exists in the database, then auto fetch below mentioned details							
	Else all the details need to be fed							
	17.1	Proposal No.					Search/ #Free Text#	
	17.2	MoEF File No.					Auto Fetch/ #Free Text#	

	17.3	Area of forest land diverted (ha)		Auto Fetch/ #Number#
	17.4	Period of diversion (Years)		Auto Fetch/ #Number#
	17.5	Date of approval		Auto Fetch/ #Date#
				+ Add Rows
18	Upload NOC from primary agency (applicable for secondary agency only)			Upload 
In case of Secondary agency, form submits here (with undertaking)				
19	Status of compliance to conditions stipulated in the previous approvals			
	19.1	Proposal No.		Search/ #Free Text#
	19.2	MoEF File No.		Auto Fetch/ #Free Text#
	19.3	Conditions stipulated by the MoEF		Auto Fetch/ #Free Text#
	19.4	Details of the compliance		Auto Fetch/ #Free Text#
				+ Add Rows
20	Details of the forest land returned back to the State Forest Department or any other Authority from the forest land diverted in favour of the user agency (Auto Fetch in Approved case)			
	20.1	Whether a part of the forest land diverted in favour of the user agency has been returned to the State Forest Department or any other Authority? [Yes/ No] If Yes, then		Drop Down <input checked="" type="checkbox"/>
		20.1.1	No. of patches of the forest land returned /surrendered	#Number#
		20.1.2	Area of the forest land returned/surrendered (ha)	#Number#
		20.1.3	Patch wise details	
			20.1.3.1 Area of patch (ha)	#Number#
			20.1.3.2 Copy of the map of the patch (KML)	Upload 
			20.1.3.3 Copy of the map of the patch prepared by using GPS or Total Station	Upload 
			20.1.3.4 Date of return	#Date#
			20.1.3.5 Authority to whom the forest land has been returned [State Forest Department/ Other] If Other, then	Drop Down <input checked="" type="checkbox"/>
			20.1.3.5.1 Please specify	#Free Text#
			20.1.3.6 Status of reclamation of land proposed to be returned /surrendered [Technical Reclamation/ Biological Reclamation]	Drop Down <input checked="" type="checkbox"/>
			20.1.3.7 Copy of documentary proof in support of the return/surrender of the forest land	Upload 
				+ Add Rows
21	Whether the Project or a part thereof is located in any Protected Area or their Eco sensitive zone? [Yes/No] (Auto Fetch if available else user need to feed it)			Drop Down <input checked="" type="checkbox"/>
	If Yes			

21.1	Whether Project or a part thereof is located within a Protected Area / Eco sensitive zone? [Protected Area / Eco sensitive zone]		Drop Down <input checked="" type="checkbox"/>
	If located in Project or a part thereof is located within the Protected Area,		
21.2	Distance from the nearest Protected Area (km) (non mandatory)		#Number#
21.3	Distance from the nearest Eco-Sensitive Zone (km) (non mandatory)		#Number#
21.4	Status of approval of NBWL [Approval obtained / under consideration / Application yet to be submitted]		Drop Down <input checked="" type="checkbox"/>
	If Project ID / Proposal No. exists, then auto fetch below mentioned details Else all the details need to be fed		
	If Approval obtained		
	21.2.1	Project ID/ Proposal No.	#Search#/ #Free Text#
	21.2.2	Date of approval	Auto Fetch/ #Date Stamp#
	21.2.3	Reference No.	Auto Fetch/ #Free Text#
	21.2.4	Upload copy of approval	Auto Fetch/ Upload <input type="checkbox"/>
	If application is under consideration		
	21.2.1	Project ID/ Proposal No.	
	21.2.2	Date of application	Auto Fetch/ #Date Stamp#
	21.2.3	Reference No.	Auto Fetch/ #Free Text#
	21.2.4	Upload copy of application	Auto Fetch/ Upload <input type="checkbox"/>
	If application yet to be submitted		
	21.2.1	Reasons thereof	#Free Text#
	If located in Eco sensitive zone		
21.2	Whether approval of the Standing Committee of National Board for the Wildlife (NBWL) required? [Yes/ No]		Drop Down <input checked="" type="checkbox"/>
	If yes, then please provide details		
	21.2.1	Status of approval of the Standing Committee of National Board for the Wildlife (NBWL) to the Project [Approval obtained / under consideration / Application yet to be submitted]	Drop Down <input checked="" type="checkbox"/>
	If Project ID / Proposal No. exists, then auto fetch below mentioned details Else all the details need to be fed		
	If Approval obtained		
	21.3.1.1	Project ID/ Proposal No.	#Search#/ #Free Text#
	21.3.1.2	Date of approval	Auto Fetch/ #Date Stamp#
	21.3.1.3	Reference No.	Auto Fetch/ #Free Text#

		21.3.1.4	Upload copy of approval		Auto Fetch/ Upload
			If application is under consideration		
		21.3.1.1	Project ID/ Proposal No.		#Search#/ #Free Text#
		21.3.1.2	Date of application		Auto Fetch/ #Date Stamp#
		21.3.1.3	Reference No.		Auto Fetch/ #Free Text#
		21.3.1.4	Upload copy of application		Auto Fetch/ Upload
			If application yet to be submitted		
		21.3.1.1	Reasons thereof		#Free Text#
			If No,		
	21.2		Reasons thereof		#Free Text#
22	Sector Specific Details (Same as FC Form-A except for Airport as this is not required)				
23	An undertaking to abide by the conditions stipulated in the approval granted under the FC Act, 1980				Upload

24	Undertaking				
	I hereby give undertaking that the data and information given in the application and enclosures are true to be best of my knowledge and belief and I am aware that if any part of the data and information is found to be false or misleading at any stage, the project will be rejected and clearance given if any to the project will be revoked at our risk and cost. In addition to the above, I hereby give undertaking that no activity/ construction/ expansion has since been taken up				#Check Box#
	24.1	Name	:		KYC
	24.2	Designation	:		KYC
	24.3	Company	:		KYC
	24.4	Address	:		KYC
	24.5	AADHAR Based e-Signature	:		eSign
	24.6	Date	:		#System Generated#

Note:

- In the case of primary agency all the fields are mandatory (except those where if any is mentioned), sl. no. 18 is not required.
- In the case of secondary agency Sl. No. 14, 15, 15.1, 15.2, 15.4 (Area Proposed for Re-diversion/ Change in land use*), 16, 16.1, 18 is mandatory