



**Form-C**

**Form for seeking prior approval under section 2 of the proposals by the State Governments  
and other authorities for Prospecting of Minerals in Forest Land**


	Sl. No. 1 to 13 is covered in CAF			
<b>13 (a)</b>	Whether the project area falls within protected area or within 1 km of distance from the boundary of PA in the Eco sensitive zone [Yes/ No] If no then continue with below mentioned fields else applicant will not be allowed to proceed further			Drop Down <input type="checkbox"/>
<b>14</b>	State			#Auto Populate#
<b>15</b>	Details of Mineral Concessions			
	15.1	Total area of the prospecting lease (In Hectares)		#Number#
	15.2	Area proposed for exploration/ survey		
	15.2.1	Non-Forest Land (ha.)		#Number#
	15.2.2	Forest Land (ha.)		#Number#
	15.4	Date of issue of the License/ Letter of Intent (LOI) for grant of prospecting lease		#Calendar#
	15.5	Upload a copy of the License/ Letter of Intent (LOI) (pdf only)		Upload
<b>16</b>	<b>Details of Forestland proposed to be explored/ surveyed (Village / Division / District Wise Breakup)</b>			
	16.1	Legal Status of the Forest land [1. Areas notified under Section 35 of the IFA 2. Areas notified under Sections 4 and 5 of the PLPA 3. Areas notified under Section 4 of the PLPA 4. Areas notified under Section 5 of the PLPA 5. Bade jhad ka jungle 6. Chhote Jhad ka jungle 7. Chhote/bade jhar ka jungle 8. Civil Soyam land 9. District Level Committee (D.L.C.) Forest 10. Forest by dictionary meaning 11. Forests Managed by State Government under Section 36 of the IFA 12. jungle-jhari land 13. Khesra Forest 14. Private Forest 15. Proposed Reserved Forests (Sec-4 of IFA) 16. Protected Forest 17. Reserved Forest 18. Revenue Forest 19. Section 16 20. Section 26 21. Section 4 22. Unclassed Forests 23. Village Forest 24. Zudpi jungle 25. Others (pl. specify)]		Drop Down <input checked="" type="checkbox"/> (Multiple Select) Area (ha.)
		16.1.1	Total Area(ha)	
	16.2	Total period for which the forestland is proposed to be explored/ surveyed (No. of years)		#Number#
	16.3	Details of forestland proposed for exploration/ survey		
		16.3.1	Division  PARIVESH Division Names.pdf	Drop Down <input type="checkbox"/>
		16.3.2	No. of Patches/ Segments	#Number#

	16.3.3	Upload single KML of all the patches/ segments for the selected division				Upload 			
In case of non-linear projects									
Sl	Name of the District	Name of the Range	Name of the Village	Forest land proposed for diversion (ha)		Non-forest land (ha)			
1	Auto Fetch	Drop Down <input checked="" type="checkbox"/>	Auto Fetch (Editable)	#Number#		#Number#			
2									
						+ Add rows			
Total Land				#Sum#		#Sum#			
In case of Linear project (Non-Mandatory)									
Sl	Name of the District	Name of the Range	Name of the Village	Forest land proposed for diversion			Non-forest land		
				Length (km)	Width (km)	Area (ha)	Length (km)	Width (km)	Area (ha)
1	Auto Fetch	Drop Down <input checked="" type="checkbox"/>	Auto Fetch (Editable)						
2									
									+AR
Sum		Sum							
In case of Hybrid projects (Non mandatory)									
Sl	Name of the District	Name of the Range	Name of the Village	Forest land proposed for diversion			Non-forest land		
				Length (km)	Width (km)	Area (ha)	Length (km)	Width (km)	Area (ha)
A Linear Component									
1	Auto Fetch	Drop Down <input checked="" type="checkbox"/>	Auto Fetch (Editable)						
2									
									+AR
Sub-total						Sum			Sum
B Non-linear Component									
					Xx	xx		xx	xx
					Xx	xx		xx	xx
									+AR


			Sum		Sum
	Total			Sum	Sum
<b>17</b>	Whether any proposal seeking prior approval of Central Government under the Forest (Conservation) Act for diversion of forest land required for this project has been submitted in the past? [Yes/No]			Drop Down <input checked="" type="checkbox"/>	
	If Yes, please provide details				
	17.1	Status of the proposal [The proposal submitted and under process / Stage-I FC Granted / Stage-II FC Granted]		Drop Down <input checked="" type="checkbox"/>	
		If Proposal No. exists in the database, then auto fetch below mentioned details Else all the details need to be fed			
	In case of Stage-II FC Granted				
		17.1.1	Proposal No.	#Number#	
		17.1.2	Proposal Name	#Free Text#	
		17.1.3	MoEFCC File No.	#Free Text#	
		17.1.3	Area proposed for diversion (ha)	#Number#	
		17.1.4	Area Diverted (ha)	#Number#	
		17.1.5	Date of in-principle approval	#Calendar#	
		17.1.6	Date of Final Approval	#Calendar#	
	In case of Stage-I FC Granted				
		17.1.1	Proposal No.	#Number#	
		17.1.2	Proposal Name	#Free Text#	
		17.1.3	MoEFCC File No.	#Free Text#	
		17.1.3	Area proposed for diversion (ha)	#Number#	
		17.1.4	Area recommended for diversion (ha)	#Number#	
		17.1.5	Date of in-principle approval	#Calendar#	
	The proposal submitted and under process				
		17.1.1	Proposal No.	#Number#	
		17.1.2	Proposal Name	#Free Text#	
		17.1.3	MoEFCC File No.	#Free Text#	
		17.1.3	Area proposed for diversion (ha)	#Number#	
		17.1.4	Date of application	#Calendar#	
				+Add rows in case of the diversion taken in piecemeal	
<b>18</b>	Whether the Project requires Clearance under the Environment (Protection) Act 1986 (Environmental clearance)?[Yes/No]			Drop Down <input checked="" type="checkbox"/>	
	If Yes,				
	18.1	Status of Environmental Clearance [EC Obtained / Application submitted / Application yet to be submitted]		Drop Down <input checked="" type="checkbox"/>	
		If Project ID / Proposal No. exists, then auto fetch below mentioned details  Else all the details need to be fed			

	If EC Obtained		
	18.2	Project ID/ Proposal No.	#Search#/ #Free Text#
	18.3	Date of issue of environmental clearance	: #Date Stamp#
	18.4	MoEFCC / SEIAA File Number	: #Free Text#
	18.5	Upload EC Letter (in pdf)	: Upload 
	If Application Submitted		
	18.2	Project ID/ Proposal No.	#Search#/ #Free Text#
	18.3	Date of application	
	18.4	MoEFCC / SEIAA File Number	: #Free Text#
	18.5	Status of application [Submitted recently / ToR Granted / PH Conducted / Under appraisal]	Drop Down <input checked="" type="checkbox"/>
	If Application Yet to be submitted		
	18.2	Reasons thereof	#Free Text#
<b>19</b>	Details of activities proposed to be undertaken in forest land		
	19.1	Surface sampling	
		19.1.1	Surface sampling [Grab/ Chip/ Groove Sampling/ Other(Specify)] Drop Down <input checked="" type="checkbox"/>
		19.1.2	Area (In hectares) #Number#
			<b>+Add Rows</b>
	19.2	Pitting or trenching	
		19.2.1	Number of Pits #Number#
		19.2.2	Width of Pits (In km) #Number#
		19.2.3	Depth of Pits (In km) #Number#
		19.2.4	Length of Pits (In km) #Number#
		19.2.5	Total volume of excavation(tonnes) (Number of Pits * Width of Pits * Depth of Pits * Length of Pits) #Auto Calculate#
		19.2.6	Surface area (In hectares) (Number of Pits * Width of Pits * Length of Pits) #Auto Calculate#
	19.3	Drilling of Boreholes	
		19.3.1	Number of Drills #Number#
		19.3.2	Diameter (In inches) #Number#
		19.3.3	Depth of boreholes (In metres) #Number#

	19.3.4	Area of forest land likely to be experience temporary change in land used at each borehole site (In Hectares)	#Number#
	19.3.5	Area of forest land likely to be experience permanent change of land used due to drilling or boreholes (In Hectares)	#Number#
	19.3.6	Total meterage area of boreholes (In sq. meters)	#Auto Calculate#
19.4	Construction of roads or paths involving temporary change in land use (1 hectare=10,000 m2) Non mandatory		
	19.4.1	Length (In km)	#Number#
	19.4.2	Width (In km)	#Number#
	19.4.3	Area of forest land (In hectares)	#Auto Calculate#
19.5	Construction of roads or paths involving permanent change in land use (1 hectare=10,000 m2) Non mandatory		
	19.5.1	Length (In km)	#Number#
	19.5.2	Width (In km)	#Number#
	19.5.3	Area of forest land (In hectares)	#Auto Calculate#
19.6	Any other activity involving temporary change in land use		
	19.6.1	Whether any other activity involving temporary changes in land use in proposed to be undertaken? [Yes/No]	Drop Down <input type="checkbox"/>
	19.6.2	If yes, then Please specify	#Free Text#
	19.6.3	Area involved (ha)	#Number#
19.7	Any other activity involving permanent change in land use		
	19.7.1	Whether any other activity involving permanent changes in land use in proposed to be undertaken? [Yes/No]	Drop Down <input type="checkbox"/>
	19.7.2	If yes, then Please specify	#Free Text#
	19.7.3	Area involved (ha)	#Number#
<b>20</b>	Area of forest land likely to experience temporary change in land use (In Hectares)		
	20.1	Surface sampling	#Number#
	20.2	Pitting or trenching	#Number#

	20.3	Drilling of bore holes	#Number#
	20.4	Construction of roads or paths	#Number#
	20.5	Other activity (pl. Specify)	#Number#
	20.6	Total	#Number#
<b>21</b>	Area of forest land likely to experience Permanent change in land use (In Hectares)		
	21.1	Drilling of bore holes (In hectares)	#Number#
	21.2	Construction of roads/paths	#Number#
	21.3	Other activity (pl. Specify)	#Number#
	21.4	Total	#Number#
<b>22</b>	Details of machinery or equipment to be deployed for prospecting		
	22.1	Name of equipment or machinery	#Free Text#
	22.2	Mode of traction	#Free Text#
	22.3	Size (L x B x H) (Cubic Meters)	#Number#
	22.4	Estimated deployment (machine hours)	#Number#
	22.5	Maximum noise level(decibel)	#Number#
			+Add Rows
<b>23</b>	Details of existing paths/roads in the proposed to be utilized for transport of the equipment or machines in the forest land		
	23.1	Details of existing paths/roads in the proposed to be utilized for transport of the equipment or machines in the forest land (pdf)	Upload 
<b>24</b>	Number and duration of stay in the forest land of the persons proposed to be deployed for exploration/ survey		
	24.1	No. of person	#Number#
	24.2	Duration (days)	#Number#
<b>25</b>	Summary of the estimated quantity of ore and other samples proposed to be collected during the exploration/ survey		
	25.1	Details of sample	#Free Text#
	25.2	Qty. proposed to be collected (Metric Ton)	#Number#
<b>26</b>	Estimated accuracy and confidence level for mineral reserve assessment		
	26.1	Estimated accuracy level for mineral reserve assessment (%)	#Number#
	26.2	Estimated confidence level for mineral reserve assessment (%)	#Number#
<b>27</b>	Estimated accuracy and confidence level in case number of bore holes proposed to be drilled is reduced by		
	27.1	Accuracy [10, 20, 30, 40, 50%]	Drop Down <input checked="" type="checkbox"/>
	27.2	Confidence level [10, 20, 30, 40, 50%]	Drop Down <input checked="" type="checkbox"/>
<b>28</b>	In case the proposal is for extension of the period of the permission granted for prospecting, or for drilling of additional boreholes, please provide following additional information		
	28.1	Details of approval accorded under the Forest (Conservation) Act, 1980 in the past	
		If Proposal No. exists, then auto fetch below mentioned details	
		Else all the details need to be fed	

	28.1.1	Proposal No.		Search/ #Free Text#					
	28.1.2	Date of the approval accorded		#Calendar#					
	28.1.3	Area of forest land permitted for prospecting (In hectares)		#Number#					
	28.1.4	Validity (From) period of approval		#Calendar#					
	28.1.5	Validity (To) period of approval		#Calendar#					
28.2	Report on status of compliance to the conditions stipulated in the approval accorded in the past								
	28.2.1	Condition stipulated		#Free Text#					
	28.2.2	Status of compliance		#Free Text#					
				+Add Rows					
28.3	Details of violation(s), if any committed			#Free Text#					
28.4	Justification for extension of permission accorded for prospecting			#Free Text#					
28.5	Upload a copy of note containing details of prospecting activities undertaken and sample collected, so far (pdf only)			Upload					
<b>29</b>	<b>Details of land identified for Compensatory Afforestation</b>								
	29.1	Whether CA land is applicable or not [Yes/No] If Yes, then		Drop Down <input type="checkbox"/>					
	29.1.1	Type of Compensatory Afforestation [Non-forestland / Only Compensatory Trees]		Drop Down <input type="checkbox"/>					
	In case of Non-forestland proposed to provide for CA,								
	29.2	Upload single KML of all the patches for the CA land		Upload					
	29.3	Patch wise details							
	Sl	Name of the State	Name of the District	Name of the Forest Division	Name of the Village	Survey No.s / Khasra	Present owner	Area in ha	
	1	Drop Down <input type="checkbox"/>	Drop Down <input type="checkbox"/>	Drop Down <input type="checkbox"/>	Drop Down <input type="checkbox"/>	#Free Text#	#Free Text#	#Num#	
	2								
								+ Add rows	
	Total CA Land							#Sum#	
	29.4	No. of patches						#Auto Populate#	
	29.5	No. of districts involved for raising Compensatory Afforestation						#Auto Populate#	
	29.6	Upload a scanned copy of the map of the land identified for creation of Compensatory Afforestation prepared by using GPS or Total Station (pdf only)						Upload	
	29.7	Whether the area of non-forest land or Revenue forest land required to be provided by User Agency for raising Compensatory Afforestation is less than area of forest land proposed to be diverted? [Yes/No]						Drop Down <input type="checkbox"/>	
		If Yes,							
	29.7.1	Provide reasons thereof						#Free Text#	

		29.7.2	Area of non-forest or Revenue forest land required to be provided by User Agency for raising Compensatory Afforestation (in ha)	#Number#
		If No,		
		29.1.2	Provide reasons thereof	#Free Text#
	In case of Compensatory Trees only			
	29.2	No. of trees proposed to be cut [A]		#Number#
	29.3	No. of trees proposed to be planted for compensatory plantation [B]		#Number#
	29.4	Ratio of compensation [B]/[A]		#Number#
	29.5	Land in which compensatory plantation proposed [Forestland / Non-forestland]		Drop Down <input type="checkbox"/>
<b>30</b>	30.1	Details of Additional information if any		Document Name #Free Text#
				Upload 
				+Add rows
	30.2	Additional information if any		#Free Text#
<b>31</b>	Undertaking			
	<input type="checkbox"/> I hereby give undertaking that the data and information given in the application and enclosures are true to be best of my knowledge and belief and I am aware that if any part of the data and information found to be false or misleading at any stage, the project will be rejected and clearance given if any to the project will be revoked at our risk and cost. In addition to above, I hereby give undertaking that no activity such as change in project layout, construction, expansion, etc. has been taken up.			#Checkbox#
	31.1	Name		KYC
	31.2	Designation		KYC
	31.3	Company		KYC
	31.4	Address		KYC
	31.5	AADHAR Based e-Signature		eSign
	31.6	Date		System Generated

\*\*\*\*\*

### 1. Management of common fields:

Sl	Case Scenarios	Management of Common fields
1	New Proposals for Single clearance	<ul style="list-style-type: none"> <li>Sl. No. 1-13 shall be filled afresh</li> </ul>
2	New Proposals for multiple clearances	<ul style="list-style-type: none"> <li>Sl. No. 1-13 shall be filled afresh</li> <li>Need not required to fill for subsequent clearance</li> </ul>



3	Expansion proposals for single clearance (Legacy Cases)	<ul style="list-style-type: none"> <li>Sl. No. 1-13 shall be filled afresh</li> </ul>
4	Expansion proposals for single clearance (Prospective cases) Eg. Clearance granted under the new system (PARIVESH2.0) and applied for expansion subsequently	<ul style="list-style-type: none"> <li>Sl. No. 1-4 shall be auto-populated and 5-13 shall be filled afresh</li> </ul>
5	Expansion proposals for multiple clearances (Legacy Cases)	<ul style="list-style-type: none"> <li>Sl. No. 1-13 shall be filled afresh</li> <li>Need not required to fill for subsequent clearance</li> </ul>
6	Expansion proposals for multiple clearances (Prospective cases) Eg. Clearance granted under the new system (PARIVESH2.0) and applied for expansion subsequently	<ul style="list-style-type: none"> <li>Sl. No. 1-4 shall be auto-populated and 5-13 shall be filled afresh</li> <li>Need not required to fill for subsequent clearance</li> </ul>
7	FC Renewal / Amendment / Corrigendum / Validity Extension / Transfer (Legacy cases)	<ul style="list-style-type: none"> <li>Sl. 1-4 to be filled afresh</li> <li>Sl. 5-10 will be hided</li> <li>Sl. 11-13 to be filed afresh</li> </ul>
8	FC Renewal / Amendment / Corrigendum / Validity Extension / Transfer (Prospective cases) Eg. Clearance granted under the new system (PARIVESH2.0) and applied for amendment/renewal subsequently	<ul style="list-style-type: none"> <li>Sl. 1-4 to be auto-populated</li> <li>Sl. 5-10 will be hided</li> <li>Sl. 11-13 to be filed afresh</li> </ul>

**2. Application Sequence [in case of Application for EC followed by an application for FC/WL/CRZ]:**

1. ToR stage (for Category-A/B<sub>1</sub> proposals) or EC (For Category-B<sub>2</sub> proposals)
  - Part-A: Basic Information (Common Fields) + EC specific information +
  - Part-B: Information for Scoping (for Category – A/B<sub>1</sub>) / Appraisal (for Category – B<sub>2</sub>) --- Available in XML Format
2. EC Stage (A/B<sub>1</sub> Proposals)
  - PART-C: Information for Appraisal --- Available in XML Format
3. Specific fields of respective clearance

**Please Note:** Any functionality/data/process regarding Form-C not covered in this document but exists in PARIVESH 1.0 shall function AS IS unless envisaged in a future version of this document.