




Form-B


(Form for seeking prior approval under Section-2 of the proposals by the State Governments and other authorities in respect of renewal of leases, which have been earlier granted clearance under Forest (Conservation) Act, 1980)

FC Specific









	Sl. No. 1 to 13 is covered in CAF	
14.	State	#Auto Populate#
15.	Category of the project [1. Dispensary/ Hospital 2. Drinking Water 3. Construction/widening of roads including approach road to roadside establishments including bridges 4. School/ Educational Institution 5. Power Sub Station 6. Communication post 7. Government approved Community toilets 8. Non-conventional sources of energy (Solar and Wind) 9. Police establishments like police stations /outposts /border outposts /towers in sensitive areas (identified by MHA) 10. Water/ Rainwater harvesting structures 11. Skill up-gradation / vocational training center 12. Power Transmission lines / Telecommunication lines 13. Minor irrigation canal 14. Upgradation/strengthening/widening of existing bridges by BRO 15. Water mills 16. Mining /Quarrying 17. Defence 18. Forest Village Conversion 19. Hydel / Irrigation 20. Railway 21. Rehabilitation from Protected Areas 22. Thermal power 23. Industry 24. Canal (other than Minor Irrigation canal) 25. Airport 26. Pipelines 27. Petrol Pump 28. De-Reservation/ De-Notification 29. Encroachments 30. Optical Fibre Cable (Involving Diversion) 31. Others (Pl. specify)	Drop Down <input checked="" type="checkbox"/>
16	Details of approvals under the Forest (Conservation) Act , 1980 accorded in the past	

	If Proposal No. exists in the database, then auto fetch below mentioned details		
	Else all the details need to be fed		
	16.1	Proposal No.	Search/ #Free Text#
	16.2	MoEF File No.	Auto Fetch/ #Free Text#
	16.3	Area of forest land diverted (ha)	Auto Fetch/ #Number#
	16.4	Period of diversion (Years)	Auto Fetch/ #Number#
	16.5	Date of approval	Auto Fetch/ #Date#
			+ Add Rows
17	Status of compliance to conditions stipulated in the previous approvals		
	17.1	Proposal No.	Search/ #Free Text#
	17.2	MoEF File No.	Auto Fetch/ #Free Text#
	17.3	Conditions stipulated by the MoEF	Auto Fetch/ #Free Text#
	17.4	Details of the compliance	Auto Fetch/ #Free Text#
	17.5	Conditions stipulated	Auto Fetch/ #Free Text#
	17.6	Status of condition	Auto Fetch/ #Free Text#
			+ Add Rows
18	Details of payments made in respect of the approval under the Forest (Conservation) Act , 1980 accorded in the past		
	18.1	Proposal No.	Search/ #Free Text#
	18.2	MoEF File No.	Auto Fetch/ #Free Text#
	18.3	Item/Nature [Net present value/ Compensatory Afforestation/ Catchment Area Treatment/ Additional Compensatory Afforestation/ Penal Compensatory Afforestation/ Protected Area Fund/ Safety Zone/ Others]	Auto Fetch /Drop Down <input checked="" type="checkbox"/>
	18.4	Amount paid (in Rupees)	Auto Fetch/ #Number#
	18.5	Date of Payment	Auto Fetch/ #Date#
			+ Add Rows
19	Details of the forest land returned back to the State Forest Department or any other Authority from the forest land diverted in favour of the user agency		
	19.1	Whether a part of the forest land diverted in favour of the user agency has been returned to the State Forest Department or any other Authority? [Yes/ No] If Yes, then	Drop Down <input checked="" type="checkbox"/>
	19.1.1	No. of patches of the forest land returned /surrendered	#Number#
	19.1.2	Area of the forest land returned/surrendered (ha)	#Number#
	19.1.3	Upload single KML of all the patches	Upload <input type="checkbox"/>
	19.1.4	Patch wise details	
		19.1.4.1 Area of patch (ha)	#Number#
		19.1.4.3 Copy of the map of the patch prepared by using GPS or Total Station	Upload <input type="checkbox"/>

		19.1.4.4	Date of return	#Date#
		19.1.4.5	Authority to whom the forest land has been returned [State Forest Department/ Other] If Other, then	Drop Down <input checked="" type="checkbox"/>
			19.1.3.5.1 Please specify	#Free Text#
		19.1.4.6	Status of reclamation of land proposed to be returned /surrendered [Technical Reclamation/ Biological Reclamation]	Drop Down <input checked="" type="checkbox"/>
		19.1.4.7	Copy of documentary proof in support of the return/surrender of the forest land	Upload 
				+ Add Rows
20	Details of Transfer of Lease, if any			
	20.1	Name of the original lessee agency at the time of grant/previous renewal of the lease		#Free Text#
	20.2	Address of the original lessee agency at the time of grant/previous renewal of the lease		#Free Text#
	20.3	Whether the lease was transferred from the original lessee agency at the time of grant/previous renewal of the lease to any other firm/person [Yes/ No] If Yes, then		Drop Down <input checked="" type="checkbox"/>
		Details of transfer of lease from the original user agency lessee to the current lessee in the chronological order		
		20.3.1	Name of the firm or person in whose favour the lease was transferred	#Free Text#
		20.3.2	Address of the firm or person in whose favour the lease was transferred	#Free Text#
		20.3.3	Date of transfer of lease	#Date#
		20.3.4	Copy of the transfer deed	Upload 
		20.3.5	Whether the approval under the forest (Conservation) Act, 1980 for transfer of lease has been obtained	Drop Down <input checked="" type="checkbox"/>
			20.3.5.1 MoEF File No.	#Free Text#
			20.3.5.2 Date of approval	#Date#
			20.3.5.3 Copy of the MoEF approval	Upload 
				+ Add Rows
21	Details of Forest land proposed to be renewed (Village / Division / District Wise Breakup)			
	If these details have been already captured in Form-A then auto fetch the previous detail (in a grid) Else applicant has to feed the below detail			
	21.1	Total area of forest land proposed for renewal (ha.)		#Number#
	21.2	Total area of non-forest land proposed for renewal (ha.)		#Number#
	21.3	Legal Status of the Forest land [1. Areas notified under Section 35 of the IFA 2. Areas notified under Sections 4 and 5 of the PLPA 3. Areas notified under Section 4 of the PLPA 4. Areas notified under Section 5 of the PLPA 5. Bade jhad ka jungle 6. Chhote Jhad ka jungle 7. Chhote/bade jhar ka jungle 8. Civil Soyam land 9. District Level Committee		Drop Down <input checked="" type="checkbox"/> Multi Select

		(D.L.C.) Forest 10. Forest by dictionary meaning 11. Forests Managed by State Government under Section 36 of the IFA 12. jungle-jhari land 13. Khesra Forest 14. Private Forest 15. Proposed Reserved Forests (Sec-4 of IFA) 16. Protected Forest 17. Reserved Forest 18. Revenue Forest 19. Section 16 20. Section 26 21. Section 4 22. Unclassed Forests 23. Village Forest 24. Zudpi jungle 25. Others (pl. specify)]								
	21.4	Total period for which the forestland is proposed to be renewed (No. of years)						#Number#		
	21.5	Details of forestland proposed for renewal								
	21.5.1	Division  PARIVESH Division Names.pdf						Drop Down <input checked="" type="checkbox"/>		
	21.5.2	No. of Patches/ Segments						#Number#		
	21.5.3	Upload single KML of all the patches/ segments for the selected division						Upload <input type="checkbox"/>		
In case of non-linear projects										
	Sl	Name of the District	Name of the Range	Name of the Village	Forest land proposed for diversion (ha)		Non-forest land (ha)			
	1	Auto Fetch	Drop Down <input checked="" type="checkbox"/>	Auto Fetch (Editable)	#Number#		#Number#			
	2									
							+ Add rows			
	Total Land					#Sum#	#Sum#			
In case of Linear project										
	Sl	Name of the District	Name of the Range	Name of the Village	Forest land proposed for diversion			Non-forest land		
					Length (km)	Width (km)	Area* (ha)	Length (km)	Width (km)	Area* (ha)
	1	Auto Fetch	Drop Down <input checked="" type="checkbox"/>	Auto Fetch (Editable)	#Num#	#Num#	#Num#	#Num#	#Num#	#Num#
	2									
										+AR
	Total Land						Sum			Sum
In case of Hybrid Projects										
	Sl	Name of the District	Name of the Range	Name of	Shape [Li	Forest land proposed for diversion			Non-forest land	

			the Village	near/ Non-Linear]	Length (km)	Width (km)	Area (ha)	Length (km)	Width (km)	Area (ha)	
A											
1	Auto Fetch	Drop Down <input checked="" type="checkbox"/>	Auto Fetch (Editable)	Drop Down <input checked="" type="checkbox"/>	#Num#	#Num#	#Num#	#Num#	#Num#	#Num#	#Num#
2											
											+AR
	Total						Sum				Sum
	21.4.4	Component Wise Breakup (Only for Non-Linear Projects E.g.; Intake structure, Muck disposal areas, Quarry area etc.)									
	21.4.4.1	Shape [Linear/ Non- Linear]									DD
		If Linear, then									
		Component	Forest land proposed for renewal (ha)			Non- Forest land (ha)					
			Length (km)	Width (km)	Area* (ha)	Length (km)	Width (km)	Area* (ha)			
		#Free Text#	#Num#	#Num#	#Num#	#Num#	#Num#	#Num#			
									+Add Rows		
		If Non-Linear, then									
		Component	Forest land proposed for renewal (ha)			Non- Forest land (ha)					
		#Free Text#	#Number#			#Number#					
	1.										
	2.										
									+Add Rows		
	21.4.5	If the shape of project land proposed to be renewed is Non-Linear/ Linear,-									
	21.4.5.1	Patch/ Segment wise details (as per sl. no. 21.4.2)									
		Patch/ Segment No.	Forest Land (ha)		Non-Forest Land (ha)		Upload KML		Remarks if any		
		#Num#	#Num#		#Num#		Upload <input type="checkbox"/>		#Free Text#		
									+Add Rows		

		21.4.5.2	Scanned copy of the Geo-referenced map of the forest land proposed to be renewed prepared by using DGPS or Total Station (pdf only)	Upload 
22	Whether Cost-Benefit analysis for the Project has been made? [Yes/No]			Drop Down 
	If Yes,			
	If these details have been already captured in Form-A then auto fetch the previous detail (in a grid) Else applicant has to feed the below detail			
	22.1	Total Loss (Against the proposed forest land Diversion in crore)		#Number# -A
	22.2	Estimated Benefits of Forest Diversion (in crore)		#Number# -B
	22.3	Cost Benefit Ratio		#Auto calculate# (B/A)
	22.4	Upload a copy of Cost-Benefit analysis		Upload 
	If No			
	22.1	Reasons thereof		#Free Text#
23	Whether the Project requires Clearance under the Environment (Protection) Act 1986 (Environmental clearance)?[Yes/No]			Drop Down 
	If Yes,			
	23.1	Status of Environmental Clearance [EC Obtained / Application submitted / Application yet to be submitted]		Drop Down 
		If Project ID / Proposal No. exists, then auto fetch below mentioned details Else all the details need to be fed		
	If EC Obtained			
		23.1.1	Project ID/ Proposal No.	#Search#/ #Free Text#
		23.1.2	Date of issue of environmental clearance	: Auto Fetch/ #Date Stamp#
		23.1.3	MoEFCC / SEIAA File Number	: Auto Fetch/ #Free Text#
		23.1.4	Upload EC Letter (in pdf)	: Auto Fetch/ Upload 
	IF Application Submitted			
		23.1.1	Project ID/ Proposal No.	#Search#/ #Free Text#
		23.1.2	Date of application	Auto Fetch/ #Date Stamp#
		23.1.3	MoEFCC / SEIAA File Number	: Auto Fetch/ #Free Text#
		23.1.4	Status of application [Submitted recently / ToR Granted / PH Conducted / Under appraisal]	Auto Fetch/ Drop Down 
	IF Application Yet to be submitted			
		23.1.1	Reasons thereof	#Free Text#
24	Whether the Project or a part thereof is located in any Protected Area or their Eco sensitive zone? [Yes/No]			Drop Down 
	If Yes			

24.1	Whether Project or a part thereof is located within a Protected Area / Eco sensitive zone? [Protected Area / Eco sensitive zone]		Drop Down <input checked="" type="checkbox"/>
	If located in Project or a part thereof is located within the Protected Area,		
24.2	Status of approval of NBWL [Approval obtained / under consideration / Application yet to be submitted]		Drop Down <input checked="" type="checkbox"/>
	If Project ID / Proposal No. exists, then auto fetch below mentioned details Else all the details need to be fed		
	If Approval obtained		
	24.2.1	Project ID/ Proposal No.	#Search#/ #Free Text#
	24.2.2	Date of approval	Auto Fetch/ #Date Stamp#
	24.2.3	Reference No.	Auto Fetch/ #Free Text#
	24.2.4	Upload copy of approval	Auto Fetch/ Upload <input type="checkbox"/>
	If application is under consideration		
	24.2.1	Project ID/ Proposal No.	
	24.2.2	Date of application	Auto Fetch/ #Date Stamp#
	24.2.3	Reference No.	Auto Fetch/ #Free Text#
	24.2.4	Upload copy of application	Auto Fetch/ Upload <input type="checkbox"/>
	If application yet to be submitted		
	24.2.1	Reasons thereof	#Free Text#
	If located in Eco sensitive zone		
24.2	Whether approval of the Standing Committee of National Board for the Wildlife(NBWL) required?		Drop Down <input checked="" type="checkbox"/>
	If yes, then please provide details		
	24.2.1	Distance from the boundary of nearest Protected area (km)	#Number#
	24.2.2	Status of approval of the Standing Committee of National Board for the Wildlife (NBWL) to the Project [Approval obtained / under consideration / Application yet to be submitted]	Drop Down <input checked="" type="checkbox"/>
	If Project ID / Proposal No. exists, then auto fetch below mentioned details Else all the details need to be fed		
	If Approval obtained		
	24.2.2.1	Project ID/ Proposal No.	#Search#/ #Free Text#
	24.2.2.2	Date of approval	Auto Fetch/ #Date Stamp#
	24.2.2.3	Reference No.	Auto Fetch/ #Free Text#
	24.2.2.4	Upload copy of approval	Auto Fetch/ Upload <input type="checkbox"/>
	If application is under consideration		

		24.2.2.1	Project ID/ Proposal No.			#Search#/ #Free Text#					
		24.2.2.2	Date of application			Auto Fetch/ #Date Stamp#					
		24.2.2.3	Reference No.			Auto Fetch/ #Free Text#					
		24.2.2.4	Upload copy of application			Auto Fetch/ Upload					
			If application yet to be submitted								
		24.2.2.1	Reasons thereof			#Free Text#					
		If No,									
	24.2	Reasons thereof			#Free Text#						
25	Details of Compensatory Afforestation										
	If these details have been already captured in Form-A then auto fetch the previous detail (in a grid) Else applicant has to feed the below detail										
	27.1	Whether CA raised in the past [Yes/No] If Yes, then				Drop Down <input checked="" type="checkbox"/>					
		27.1.1	Type of Compensatory Afforestation [Non-Forestland / Degraded Forestland / Only Compensatory Trees]			Drop Down <input checked="" type="checkbox"/> Multi select					
		In case of Non-Forestland proposed to provide for CA,									
			27.1.1.1	Upload single KML of all the patches for the CA land			Upload				
			27.1.1.2	Patch wise details							
		Pat ch No .	Area in ha	Survey No.s / Khasra	Present owner	Name of the Village(s)	Name of the Tehsil (s)	Name of the District (s)	Nam e of the State	KML File	
		1	#Num #	#Free Text#	#Free Text#	#Checkbox#	#Checkbox#	#Check box#	Drop Down <input checked="" type="checkbox"/>	Uploa d	
		2									
										+ Add rows	
		#Sum #	Total CA Land								
		27.1.1.3	No. of patches			#Auto Populate#					
		27.1.1.4	No. of districts involved for raising Compensatory Afforestation			#Auto Populate#					
		27.1.1.5	Upload a scanned copy of the map of the land identified for creation of Compensatory Afforestation prepared by using GPS or Total Station (<i>pdf only</i>)			Upload					
		In case of Compensatory Trees only									
		27.1.1.1	No. of trees planted			#Number#					
		27.1.1.2	No. of trees surviving			#Number#					
		27.1.1.3	Land in which compensatory plantation raised [Forestland / Non-forestland]			Drop Down <input checked="" type="checkbox"/>					
		27.1	If No,								
		27.1.1	Provide reasons thereof			#Free Text#					

28	Sector Specific Details (Non mandatory) If these details have been already captured in Form-A then auto fetch the previous detail Else applicant has to provide the below detail		
		Mining proposal (Same as FC Form-A) Irrigation/ hydel and Airport categories are not applicable	
29	29.1	Copy of Additional information, if any	File Name #Free Text# +Add Rows
	29.2	Additional information, if any	#Free Text#
30	Undertaking		
	30.1	<input type="checkbox"/> I hereby give undertaking that the data and information given in the application and enclosures are true to be best of my knowledge and belief and I am aware that if any part of the data and information found to be false or misleading at any stage, the project will be rejected and clearance given if any to the project will be revoked at our risk and cost. In addition to above, I hereby give undertaking that no activity such as change in project layout, construction, expansion, etc. has been taken up.	#Checkbox#
	30.1	Name	KYC
	30.2	Designation	KYC
	30.3	Company	KYC
	30.4	Address	KYC
	30.5	AADHAR Based e-Signature	eSign
	30.6	Date	System Generated

Please Note: Any functionality/data/process regarding FC Form-B not covered in this document but exists in PARIVESH 1.0 shall function AS IS unless envisaged in a future version of this document.