





Form-A
PART-I & II(Form for seeking recommendation of Standing Committee of NBWL/SBWL)

WL Specific

	Sl. No. 1 to 13 is covered in CAF		
14	Whether proposal is for investigation/survey? [Yes/No] If Yes, then		Drop Down <input type="checkbox"/>
	14.1	Purpose for the investigation/ survey	#Free Text#
	14.2	Location and Map (1:50000 scale) of the area duly authenticated by the competent authority to be investigated/ surveyed	Upload <input type="checkbox"/>
	14.3	Whether investigation/ survey involves physical disturbance within the protected area [Yes/No] If yes then	Drop Down <input type="checkbox"/>
	14.3.1	Specify the time required and extent of Physical disturbance needed within the Protected Area like tree cutting, earth work etc.	
		14.3.1.1 Extent of physical disturbance needed within the PA [tree cutting/ earth work/ others (please specify)]	Drop Down <input type="checkbox"/>
		14.3.1.1.1 If Tree Cutting, then No. of trees proposed to be cut	# Number#
		14.3.1.1.1 If earth work, then Earth Work (in Cu m)	# Number#
	14.3.2	Time Required	# Number#
	14.3	If no, then form submits here	
15	Upload a copy of note containing justification for locating the Project in protected area		Upload <input type="checkbox"/>
16	Category of the project  DSS%20Business%20rules%202007-Jun-2012		Drop Down <input type="checkbox"/>
17	Category of area required [Wildlife Sanctuary, National Park, Tiger Corridor, Tiger Reserve, Eco Sensitive Zone]		#Checkbox#
	Whether the proposal require approval of Central Government under the Forest (Conservation) Act		
18	Whether any proposal seeking prior approval of Central Government under the Forest (Conservation) Act for diversion of forest land required for this project has been submitted in the past? [Yes/No]		Drop Down <input type="checkbox"/>
	If Yes, please provide details		Fetch from DB in case of the proposal is of post 2014 on select option

18.1	Status of the proposal [The proposal submitted and under process / Stage-I FC Granted / Stage-II FC Granted]	Drop Down <input checked="" type="checkbox"/>
If Project ID / Proposal No. exists, then auto fetch below mentioned details		
Else all the details need to be fed		
In case of Stage-II FC Granted		
18.1.1	Proposal No. / Project ID	#Free Text#/ #Search#
18.1.2	Proposal Name	#Free Text#/ #Auto Fetch#
18.1.3	MoEFCC File No.	#Free Text#/ #Auto Fetch#
18.1.4	Area proposed for diversion (Ha)	#Number#/ #Auto Fetch#
18.1.5	Area Diverted (Ha)	#Number#/ #Auto Fetch#
18.1.6	Date of in-principle approval	Date Stamp#/ #Auto Fetch#
In case of Stage-I FC Granted		
18.1.1	Proposal No. / Project ID	#Free Text#/ #Search#
18.1.2	Proposal Name	#Free Text#/ #Auto Fetch#
18.1.3	MoEFCC File No.	#Free Text#/ #Auto Fetch#
18.1.4	Area proposed for diversion (Ha)	#Number#/ #Auto Fetch#
18.1.5	Area recommended for diversion (Ha)	#Number#/ #Auto Fetch#
18.1.6	Date of in-principle approval	Date Stamp#/ #Auto Fetch#
The proposal submitted and under process		
18.1.1	Proposal No. / Project ID	#Free Text#/ #Search#
18.1.2	Proposal Name	#Free Text#/ #Auto Fetch#
18.1.3	MoEFCC File No.	#Free Text#/ #Auto Fetch#
18.1.4	Area proposed for diversion (Ha)	#Number#/ Auto Fetch#
18.1.5	Date of application	Date Stamp#/ #Auto Fetch#
		+Add rows in case of the diversion taken in piecemeal
19	Location of project /activity with respect to Protected Area * (Protected Area: For the purpose of this Process, Protected area means area falling under National Parks, Sanctuaries, Tiger Reserves and Tiger Corridors. Non-Protected Area is the area outside Protected Area & ESZ)	
19.1	Location of Project Area [Completely located in Protected Area / Completely located in ESZ / Partially in Protected	Drop Down <input checked="" type="checkbox"/>

		Area and partially in ESZ/ Partially in Protected Area & partially in Non-Protected Area / Partially in ESZ and partially in non-protected area]													
20	Detailed breakup of land required for the project														
	20.1	No. of Divisions involved in Protected Area (Nos.)										# Number#			
	20.2	Division wise breakup of land required													
		Name of the District	Name of the Division	Name of the protected area/ Tiger Reserve	Project area under Protected Area Tiger Reserve/Tiger Corridor/ESZ (Ha)			Project area under ESZ			Project area outside Protected Area (Ha)			Total Area proposed inside of the PA (Ha)	Total Area proposed outside of the PA (Ha)
		Drop Down <input checked="" type="checkbox"/>	 PARIVESH_Div1.pdf	#Free Text#	Forest land (A)	Non-Forest land (B)	Sub-Total [X] = (A)+(B)	Forest land (A)	Non-Forest land (B)	Sub-Total [Y] = (A)+(B)	Forest land (A)	Non-Forest land (B)	Sub-Total [Z] = (A)+(B)	#Number#	#Number#
		Drop Down <input checked="" type="checkbox"/>			#Number#	#Number#	#Number#	#Number#	#Number#	#Number#	#Number#	#Number#	#Number#		
															+ Add row
		Total													
	20.3	Component wise breakup of land required													
		20.3.1	In case of Non Linear project												
		Component	Name of the Protected Area	Project area under Protected Area (Ha)			Project area outside Protected Area (Ha)			Total Area (Ha)					
		#Free Text#	#Free Text#	Forest land (A)	Non-Forest land (B)	Sub-Total [X] = (A)+(B)	Forest land (A)	Non-Forest land (B)	Sub-Total [Y] = (A)+(B)	[X]+[Y]					
				#Number#	#Number#	#Number#	#Number#	#Number#	#Number#	#Number#					
										+Add rows					
		Total													
		20.3.2	In case of Linear project												
		Component	Name of the Protected Area	Area under Protected Area (Ha)			Area outside Protected Area (Ha)			Total Area (Ha)					
		#Free Text#	#Free Text#	Length (Km)	Width (Km)	Area (Ha) [X]	Length (Km)	Width (Km)	Area (Ha) [Y]	[X]+[Y]					
				#Number#	#Number#	#Number#	#Number#	#Number#	#Number#	#Number#					
			20.3.2.1	Provide animal passage plan (Mandatory)							Upload 				
		20.3.3	In case of Hybrid projects --- Both tables (Linear + Non-Linear)												
	20.4	Total period for which land is required (No. of Years)										#Number#			

	20.5	Aerial distance of the project from the boundary of the Protected Area (km)			#Number#
	20.6	No. of trees proposed to be cut			#Number#
21	Whether the Project requires Clearance under the Environment (Protection) Act 1986 (Environmental clearance)? [Yes/No]				Drop Down <input checked="" type="checkbox"/>
	If Yes, then				
	21.1	Status of Environmental Clearance [EC Obtained / Application submitted / Application yet to be submitted]			Drop Down <input checked="" type="checkbox"/>
		If Project ID / Proposal No. exists, then auto fetch below mentioned details			
		Else all the details need to be fed			
	If EC Obtained				
	21.1.1	Project ID/ Proposal No.			#Search#/ #Free Text#
	21.1.2	Date of issue of environmental clearance			: Auto Fetch/ #Date Stamp#
	21.1.3	MoEFCC / SEIAA File Number			: Auto Fetch/ #Free Text#
	21.1.4	Upload EC Letter (in pdf)			: Auto Fetch/ Upload <input type="checkbox"/>
	IF Application Submitted				
	21.1.1	Project ID/ Proposal No.			#Search#/ #Free Text#
	21.1.2	Date of application			Auto Fetch/ #Date Stamp#
	21.1.3	MoEFCC / SEIAA File Number			: Auto Fetch/ #Free Text#
	21.1.4	Status of application [Submitted recently / ToR Granted / PH Conducted / Under appraisal]			Drop Down <input checked="" type="checkbox"/>
	IF Application Yet to be submitted				
	21.1.1	Reasons thereof			#Free Text#
22	Maps of project area				
	22.1	Division  PARIVESH Division Names.pdf			Drop Down <input checked="" type="checkbox"/>
	22.2	No. of Patches/ Segments			#Number#
	22.3	Upload single KML of all the patches/ segments for the selected division			Upload <input type="checkbox"/>
	22.4	Area under Protected Area (In Hectares)/Tiger Corridor/Tiger Reserve/Eco-sensitive Zone			# Number#
	22.5	In case of Tiger Reserve, provide			
		22.5.1	Area in Core Zone (in hectares)		# Number#
		22.5.2	Area in Buffer Zone (in hectares)		# Number#
	Project land proposed to be diverted				
	Sl	Name of the District	Name of the Range	Name of the Village	Area of Patch/ Segment (Ha)
	1	Auto Fetch	Drop Down <input checked="" type="checkbox"/>	Auto Fetch (Editable)	#Number#

	2				
					+ Add rows
	Total Land				#Sum#
	22.4	Scanned copy of the Geo-referenced map of the protected area prepared by using DGPS or Total Station (pdf only)			Upload
	22.5	Copy of the Biodiversity Impact Assessment report (in case the proposal involves use of more than 50 ha. of NP/WLS)			Upload
	22.6	Information on the projects undertaken by the proponent agency in the past in Protected Areas			Upload
23	Sector specific details/attachments				
		In case of Mining proposal			
		23.2.2	Period of validity of Mining Plan		
			23.2.2.1	From	#Date#
			23.2.2.2	To	#Date#
		23.2.3	Period of validity of Mining Lease		
			23.2.3.1	From	#Date#
			23.2.3.2	To	#Date#
		23.2.4	Copy of approved mining plan along with approval letter		Upload
		23.2.5	Copy of map of the outer boundary of mining lease area (<i>pdf only</i>)		Upload
		23.2.6	Copy of the detailed land use plan in 1:4,000 scale prepared by using DGPS or Total Station (<i>.kml only</i>)		Upload
		23.2.7	Copy of the prospecting licence and extension of the prospecting licence, if any		Upload
		23.2.8	Copy of the approval accorded for MoEFCC for prospecting		Upload
		23.2.9	Copy of note containing details of the plan for the transportation of the minerals proposed to be raised from the mining lease (<i>pdf only</i>)		Upload
		Description of Information		:	Details
	23.1	Details of Letter of Intent (LoI) / Vesting order / Mining Lease			23.1.1.Date of issue of LoI/Vesting order/Mining Lease: #Date# 23.1.2. Date of Validity /Vesting order: #YYMM# 23.1.3. Period of Lease: #YYMM# 23.1.4. Date of expiry of lease: #Date# 23.1.5. Lease area (in Ha) as per LoI/Vesting order/Mining Lease: #Num# 23.1.6. Production capacity (in MTPA) as per LoI / Vesting Order / Mining lease, if any prescribed: #Num#


					23.1.7. Details of Lease renewal(s), if any #Free Text# 23.1.8. Other information, if any: #Free Text#	
23.2	Status of approval of Mining plan			D D	Approved / Application submitted / Application yet to submitted:	
23.3	Minerals to be mined			:		
	Name of the Mineral to be mined		Classification of mineral [Major / Minor]	Production capacity in MTPA	Remarks	
	#Free Text#		DD	#Num#	#Free Text#	
23.4	Total excavation (RoM) including Topsoil, Overburden, Mining waste, Rejects, etc.			:	23.4.1: Total excavation in MTPA: #Num# 23.4.2. Total Excavation in M.Cu.m/Annum: #Num# 23.4.3. Stripping Ratio: #Num XX:YY# 23.4.4. Other information, if any: #Free Text#	
23.5	Mineral Reserves			:		
	Name of the Mineral	Proved Reserves (Million Ton)	Indicated Reserves (Million Ton)	Inferred Reserves(Million Ton)	Mineable Reserves (Million Tonnes)	Remarks
	#Free Text#	#Num#	#Num#	#Num#	#Num#	#Free Text#
						+Add Rows
23.6	Life of Mine (Years)				23.6.1. Life of the mine as per approved mining plan: #YYMM# 23.6.2. Life of the mine as per total estimated reserves, if any: #YYMM# 23.6.3. Other information, if any: #Free Text#	
23.7	Type and method of Mining Method				23.7.1.Type of mining: [Opencast/ Underground / Both] #Dropdown# 23.7.2. Method of mining: [Manual / Semi-mechanized / Mechanized] #Dropdown# 23.7.3. Other information, if any: #Free Text#	
23.8	Type of blasting, if any, to be adopted				23.8.1. Type of blasting: #Free Text# 23.8.2. Mitigation measures for control of blast induced vibrations: #Free Text# 23.9.3. Other information, if any: #Free Text#	
23.9	Whether it is proposed to install beneficiation plant/Coal washery within the mining lease area			Yes/ No	If Yes, 23.9.1. Capacity of beneficiation / washery (in MTPA) : #Num# 23.9.2. Proposed process: Wet/Dry #Dropdown# 23.9.3. Beneficiation / washing Technology: #Free Text# 23.9.4. Other information, if any: #Free Text#	
23.10	Whether it is proposed to install crusher within the mining lease area			Yes/ No	If yes, 23.10.1. No. Of crushers #Num#	

				23.10.2. Capacity of crushers : #Num# + Unit (TPA/MTPA) 23.10.3. Total capacity of crushers: #Num# + Unit (TPA/MTPA)		
	23.11	Dumping strategy	:			
		Sl.	Description	Area in Ha	Maximum height in m	Remarks
		1	External dump	#Num#	#Num#	#Free Text#
		2	Internal dump	#Num#	#Num#	#Free Text#
		3	Topsoil dump/ storage	#Num#	#Num#	#Free Text#
						+Add Rows
	23.12	Topsoil management	:	23.12.1. Total Topsoil excavated during the entire life of the mine (in Cubic Millimeter): #Num# 23.12.2. Utilization strategy of topsoil: #Free Text# 23.12.3. Other information, if any: #Free Text#		
	23.13	Details of the Quarry / Mine Pit		23.13.1. Total Quarry Area (ha): #Num# 23.13.2. Area of final void (in Hectare): #Num# 23.13.3. Maximum Depth of final void (in meter): #Num# 23.13.4. Other information, if any: #Free Text#		
	23.14	Details of Transportation:		23.14.1. Mode of transportation up to pit head: #Free Text# 23.14.2. Mode of transportation from pit head to siding/loading #Free Text# 23.14.3. Mode of transport from loading point to consumers: #Free Text# 23.14.4. Other information, if any: #Free Text#		
	23.15	Details of reclamation / post mining land use		23.15.1. Plantation area (in Ha): #Num# 23.15.2. Water body (in Ha): #Num# 23.15.3. Public use (in Ha): #Num# 23.15.4. Other uses (in Ha): #Num#		
	23.16	Details of DSR; Cluster and Replenishment study (In case of the proposal for mining of minor minerals)		23.16.1. Whether approved DSR available: Yes/No #Dropdown# 23.16.2. Whether the instant proposal is part of cluster: Yes/No #Dropdown# If Yes, 23.16.2.1. Total ML area (in Ha) of the cluster: #Num# 23.16.2.2. No. of Mines falling in the cluster: #Num# 23.16.2.3. Category of the cluster (A/B1/B2): #Dropdown# 23.16.3. Replenishment Study in case of Sand/bajri mining: [Completed / In progress / yet to be started] #Dropdown# 23.16.4. Other information, if any: #Free Text#		

23.17	Production details for expansion/ modernization proposals	23.17.1. Year of commencement of mining operations: #YYYY#					
		23.17.2. Production details since inception of mine:					
		Financial Year	Sanctioned Capacity (MTPA) as per		Actual Production	Excess Production beyond the EC / CTO / Mining Plan Vs. Sanctioned Capacity (MTPA)	
			EC	CTO	Approved Mining Plan		
#YYYY-YYYY#	#Num#	#Num#	#Num#	#Num#	#Num#		
					+Add rows		
In case of Hydel / Irrigation proposal							
23.1	Hydel, Irrigation, Drinking Water	#Check Box#					
23.2	Whether project involves construction of [Dam/Barrage/Weir]	DD					
23.3	Name of the River (source)	#Free Text#					
23.4	Project configuration and capacity for irrigation project	Plant / Equipment / Facility			Configur ation	Remarks if any	
		23.4.1	Type of Dam		#Free Text#	#Free Text#	
		23.4.2	Dam height from the deepest foundation level (m)		#Num#	#Free Text#	
		23.4.3	Length of the Dam (m)		#Num#	#Free Text#	
		23.4.4	Maximum Height of the Embankment (m)		#Num#	#Free Text#	
		23.4.5	Type of Spillways		#Free Text#	#Free Text#	
		23.4.6	No. of Spillways		#Num#	#Free Text#	
		23.4.7	Length of Main Canal (in m) (for Irrigation project)		#Num#	#Free Text#	
		23.4.8	Length of Distributaries (in m) (for Irrigation project)		#Num#	#Free Text#	
		23.4.9	Other		#Free Text#	#Free Text#	
		23.4.10 Capacity & other details					
		23.4.10.1	Cultural Command Area (ha)		#Num#		
		23.4.10.2	Irrigable Command Area (ha)		#Num#		
		23.4.10.3	Type of Irrigation		#Free Text#		

				23.4.10.4	Type of Irrigation (Flood/Drip)	#Dropdown#					
				23.4.10.5 Total number of village to be benefitted in the district			S. No	State	District	Village	Area benefitted in Ha
							#Dropdown#	#Dropdown#	#Num#	#Num#	
				23.4.11 Cropping pattern							
				S. No	Crop	Existing Area (ha)	Existing Productivity (tonnes/ha)	Proposed Area (ha)	Proposed Productivity	Total Production	
					#Free Text#	#Num#	#Num#	#Num#	#Num#	#Num#	
23.4	Project configuration & capacity for HEP			Plant / Equipment / Facility				Configuration	Remarks if any		
				23.4.1	Type of Dam			#Free Text#	#Free Text#		
				23.4.2	Dam height from the deepest foundation level (m)			#Num#	#Free Text#		
				23.4.3	Length of the Dam (m)			#Num#	#Free Text#		
				23.4.4	Maximum Height of the Embankment (m)			#Num#	#Free Text#		
				23.4.5	Type of Spillways			#Free Text#	#Free Text#		
				23.4.6	No. of Spillways			#Num#	#Free Text#		
				23.4.7	Head Race Tunnel (HRT) (diameter)			#Num#	#Free Text#		

				23.4.8	Head Race Tunnel (HRT) (length (m))	#Num#	#Free Text#
				23.4.9	Surge shaft (diameter (m))	#Num#	#Free Text#
				23.4.10	Surge shaft (height (m))	#Num#	#Free Text#
				23.4.11	Pressure Shaft (Nos)& Penstock	#Free Text#	#Free Text#
				23.4.12	Power House (i) No. of Turbine Generating unit (MW) (ii) Capacity of each turbine (MW) (iii) Size of the Power House Cavern (m) (L*W*H)	#Num#	#Free Text#
				23.4.13	Tail Race Tunnel (TRT) (diameter)	#Num#	#Free Text#
				23.4.14	Tail Race Tunnel (TRT) (length)	#Num#	#Free Text#
				23.4.15	Total design discharge (Cumec)	#Num#	#Free Text#
				23.4.16	Others	#Free Text#	
				23.4.17 Capacity			
				23.4.17.1 Installed Capacity (MW)		#Num#	
	23.5	Catchment Area (ha)		#Num#			
	23.6	Average rainfall (mm)		#Num#			
	23.7	Water availability (MCM) (approx.)		#Num#			
	23.8	Submergence Area (ha), if any			Area submerged (eg. Forest land, Agriculture land, Protected area, etc)	Area (Ha)	
					#Free Text#	#Num#	
	23.9	Muck Restoration Plan		#Free text – 100 Words#			
	23.10	Presence of Schedule I species within the study area		# Free text – 100 Words #			
	23.11	Brief on E flow		# Free text – 100 Words #			
	23.12	Provision of fish pass envisaged	D D	Yes/No			
				If No, reasons thereof #Free Text#			
In case of Airport Proposals							
	23.1	Project configuration	:	23.1.1. Project components: #Free Text# 23.1.2. Passenger capacity: #Number# 23.1.3. Aircraft compatibility: #Free Text# 23.1.4. Total built-up area in sqm: #Number# 23.1.5. Any other details: #Free Text#			
	23.2	Details of nearest airport	:	#Free Text#			

	23.3	Details of nearby habitation	:	#Free Text#
	23.4	Details of connectivity to the proposed project	:	#Free Text#
	23.5	Parking provision	:	#Free Text#
24	24.1	Copy of Additional information, if any		Upload 
	24.2	Additional information, if any		#Free Text#
25	Undertaking			
	<input type="checkbox"/> I hereby give undertaking that the data and information given in the application and enclosures are true to be best of my knowledge and belief and I am aware that if any part of the data and information found to be false or misleading at any stage, the project will be rejected and clearance given, if any to the project will be revoked at our risk and cost. In addition to above, I hereby give undertaking that no activity / construction / expansion has since been taken up			#Checkbox #
	25.1	Name		KYC
	25.2	Designation		KYC
	25.3	Company		KYC
	25.4	Address		KYC
	25.5	AADHAR Based e-Signature		eSign
	25.6	Date		System Generated
