


Form-A


(Form for seeking prior approval of Central Govt. under section-2 of the Forest (Conservation) Act, 1980 for diversion of fresh Forest Area)

FC Specific

	Sl. No. 1 to 13 is covered in CAF		
14.	State		#Auto Populate#
15.	Upload a copy of note containing justification for locating the Project in forest land		Upload 

16.	<p>Category of the project</p> <ol style="list-style-type: none"> 1. Dispensary/ Hospital 2. Drinking Water 3. Construction/widening of roads including approach road to roadside establishments including bridges 4. School/ Educational Institution 5. Power Sub Station 6. Communication post 7. Government approved Community toilets 8. Non-conventional sources of energy (Solar and Wind) 9. Police establishments like police stations /outposts /border outposts /towers in sensitive areas (identified by MHA) 10. Water/ Rainwater harvesting structures 11. Skill up-gradation / vocational training center 12. Power Transmission lines / Telecommunication lines 13. Minor irrigation canal 14. Upgradation/strengthening/widening of existing bridges by BRO 15. Water mills 16. Mining /Quarrying 17. Defence 18. Forest Village Conversion 19. Hydel / Irrigation 20. Railway 21. Rehabilitation from Protected Areas 22. Thermal power 23. Industry 24. Canal (other than Minor Irrigation canal) 25. Airport 26. Pipelines 27. Petrol Pump 28. De-Reservation/ De-Notification 29. Encroachments 30. Optical Fibre Cable (Involving Diversion) 31. Others (Pl. specify)] 	Drop Down <input type="checkbox"/>						
17.	<p>Whether any proposal seeking prior approval of Central Government under the Forest (Conservation) Act, 1980 for diversion of forest land required for this project has been submitted in the past? [Yes/No]</p> <p>If Yes, please provide details</p> <table border="1" data-bbox="264 1633 1157 1885"> <tr> <td data-bbox="264 1633 410 1738">17.1</td> <td data-bbox="418 1633 1157 1738"> <p>Status of the proposal [The proposal submitted and under process / Stage-I FC Granted / Stage-II FC Granted]</p> </td> <td data-bbox="1166 1633 1555 1738">Drop Down <input type="checkbox"/></td> </tr> <tr> <td data-bbox="264 1738 410 1885"></td> <td data-bbox="418 1738 1157 1885"> <p>If Project ID / Proposal No. exists, then auto fetch below mentioned details</p> <p>Else all the details need to be fed</p> </td> <td data-bbox="1166 1738 1555 1885"></td> </tr> </table>	17.1	<p>Status of the proposal [The proposal submitted and under process / Stage-I FC Granted / Stage-II FC Granted]</p>	Drop Down <input type="checkbox"/>		<p>If Project ID / Proposal No. exists, then auto fetch below mentioned details</p> <p>Else all the details need to be fed</p>		Drop Down <input type="checkbox"/>
17.1	<p>Status of the proposal [The proposal submitted and under process / Stage-I FC Granted / Stage-II FC Granted]</p>	Drop Down <input type="checkbox"/>						
	<p>If Project ID / Proposal No. exists, then auto fetch below mentioned details</p> <p>Else all the details need to be fed</p>							

	In case of Stage-II FC Granted		
	17.1.1	Proposal No./ Project ID	Search/ #Free Text#
	17.1.2	Proposal Name	Auto Fetch/ #Free Text#
	17.1.3	MoEFCC File No.	Auto Fetch/ #Free Text#
	17.1.4	Area proposed for diversion (ha.)	Auto Fetch/ #Number#
	17.1.5	Area Diverted (ha.)	Auto Fetch/ #Number#
	17.1.6	Date of in-principle approval	Auto Fetch/ #Date Stamp#
	17.1.7	Date of Final Approval	Auto Fetch/ #Date Stamp#
	In case of Stage-I FC Granted		
	17.1.1	Proposal No./ Project ID	Search/ #Free Text#
	17.1.2	Proposal Name	Auto Fetch/ #Free Text#
	17.1.3	MoEFCC File No.	Auto Fetch/ #Free Text#
	17.1.4	Area proposed for diversion (ha.)	Auto Fetch/#Number#
	17.1.5	Area recommended for diversion (ha.)	Auto Fetch/#Number#
	17.1.6	Date of in-principle approval	Auto Fetch/#Date Stamp#
	The proposal submitted and under process		
	17.1.1	Proposal No./ Project ID	Search/ #Free Text#
	17.1.2	Proposal Name	Auto Fetch/#Free Text#
	17.1.3	MoEFCC File No.	Auto Fetch/#Free Text#
	17.1.4	Area proposed for diversion (ha.)	Auto Fetch/#Number#
	17.1.5	Date of application	Auto Fetch/#Date Stamp#
			+Add rows in case of the diversion taken in piecemeal
18	Details of Forestland proposed to be diverted (Village / Division / District Wise Breakup)		
	18.1	Total area of forestland proposed for diversion (ha.)	#Number#
	18.2	Total area of non- forestland required for this project (ha.)	#Number#
	18.3	Legal Status of the Forest land [1. Areas notified under Section 35 of the IFA 2. Areas notified under Sections 4 and 5 of the PLPA 3. Areas notified under Section 4 of the PLPA 4. Areas notified under Section 5 of the PLPA 5. Bade jhad ka jungle 6. Chhote Jhad ka jungle 7. Chhote/bade jhar ka jungle 8. Civil Soyam land 9. District Level Committee (D.L.C.) Forest 10. Forest by dictionary meaning 11. Forests Managed by State Government under Section 36 of the IFA 12. jungle-jhari land 13. Khesra Forest 14. Private Forest 15. Proposed Reserved Forests (Sec-4 of IFA) 16. Protected Forest 17. Reserved Forest 18. Revenue Forest 19. Section 16 20. Section 26 21. Section 4 22. Unclassed Forests 23. Village Forest 24. Zudpi jungle 25. Others (pl. specify)]	Drop Down <input checked="" type="checkbox"/> (Multi select)

	18.4	Total period for which the forestland is proposed to be diverted (No. of years)				#Number#					
	18.5	Details of forestland proposed for diversion									
	18.5.1	Division  PARIVESH Division Names.pdf				Drop Down <input checked="" type="checkbox"/>					
	18.5.2	No. of Patches/ Segments				#Number#					
	18.5.3	Upload single KML of all the patches/ segments for the selected division				Upload <input type="checkbox"/>					
In case of non-linear projects											
	Sl	Name of the District	Name of the Range	Name of the Village	Forest land proposed for diversion (ha.)	Non-forest land (ha.)					
	1	Auto Fetch	Drop Down <input checked="" type="checkbox"/>	Auto Fetch (Editable)	#Number#	#Number#					
	2										
						+ Add rows					
	Total Land				#Sum#	#Sum#					
In case of Linear project											
	Sl	Name of the District	Name of the Range	Name of the Village	Forest land proposed for diversion		Non-forest land				
					Length (km)	Width (km)	Area* (ha.)	Length (km)	Width (km)	Area* (ha.)	
	1	Auto Fetch	Drop Down <input checked="" type="checkbox"/>	Auto Fetch (Editable)	#Num#	#Num#	#Num#	#Num#	#Num#	#Num#	
	2										
										+AR	
	Total Land						Sum			Sum	
In case of Hybrid projects											
	Sl	Name of the District	Name of the Range	Name of the Village	Shape [Linear/Non-Linear]	Forest land proposed for diversion			Non-forest land		
						Length (km)	Width (km)	Area (ha.)	Length (km)	Width (km)	Area (ha.)
	A										




1	Auto Fetch	Drop Down <input checked="" type="checkbox"/>	Auto Fetch (Editable)	Drop Down <input checked="" type="checkbox"/>	#Num#	#Num#	#Num#	#Num#	#Num#	#Num#	#Num#		
2													
	Total						Sum					Sum	
		+Add Rows Sl. No. 18.5 onwards											
	18.5.4	Component Wise Breakup (Only for Non-Linear Projects E.g.; Intake structure, Muck disposal areas, Quarry area etc.)											
	18.5.4.1	Shape [Linear/ Non- Linear]										DD	
		If Linear, then											
		Component	Forest land proposed for diversion (ha.)			Non- Forest land (ha.)							
			Length (km)	Width (km)	Area* (ha.)	Length (km)	Width (km)	Area* (ha.)					
		#Free Text#	#Num#	#Num#	#Num#	#Num#	#Num#	#Num#					
											+Add Rows		
		If Non-Linear, then											
		Component	Forest land proposed for diversion (ha.)			Non- Forest land (ha.)							
		#Free Text#	#Number#			#Number#							
	1.												
	2.												
											+Add Rows		
18.5.5	If the shape of project land proposed to be diverted is Non-Linear/ Linear, -												
	18.5.5.1	Patch/ Segment wise details (as per sl. no. 18.5.2)											
		Patch/ Segment No.	Forest Land (ha.)		Non-Forest Land (ha.)				Remarks if any				
		#Num#	#Num#		#Num#				#Free Text#				
											+Add Rows		
	18.5.5.2	Scanned copy of the Geo-referenced map of the forest land proposed to be diverted prepared by using DGPS or Total Station (pdf only)							Upload <input type="checkbox"/>				
19	Whether Cost-Benefit analysis for the Project has been made? [Yes/No]										Drop Down <input checked="" type="checkbox"/>		
	If Yes,												
	19.1	Total Loss (Against the proposed forest land								#Number#			

		Diversion in crore)		
	19.2	Estimated Benefits of Forest Diversion (in crore)		#Number#
	19.3	Cost Benefit Ratio		#Number#
	19.4	Upload a copy of Cost-Benefit analysis		Upload
	If No			
	19.1	Reasons thereof		#Free Text#
20	Whether the Project requires Clearance under the Environment (Protection) Act 1986 (Environmental clearance)?[Yes/No]			Drop Down <input checked="" type="checkbox"/>
	If Yes,			
	20.1	Status of Environmental Clearance [EC Obtained / Application submitted / Application yet to be submitted]		Drop Down <input checked="" type="checkbox"/>
		If Project ID / Proposal No. exists, then auto fetch below mentioned details Else all the details need to be fed		
	If EC Obtained			
	20.1.1	Project ID/ Proposal No.		#Search#/ #Free Text#
	20.1.2	Date of issue of environmental clearance	:	Auto Fetch/ #Date Stamp#
	20.1.3	MoEFCC / SEIAA File Number	:	Auto Fetch/ #Free Text#
	20.1.4	Upload EC Letter (in pdf)	:	Auto Fetch/ Upload
	IF Application Submitted			
	20.1.1	Project ID/ Proposal No.		#Search#/ #Free Text#
	20.1.2	Date of application		Auto Fetch/ #Date Stamp#
	20.1.3	MoEFCC / SEIAA File Number	:	Auto Fetch/ #Free Text#
	20.1.4	Status of application [Submitted recently / ToR Granted / PH Conducted / Under appraisal]		Auto Fetch/ Drop Down <input checked="" type="checkbox"/>
	IF Application Yet to be submitted			
	20.1.1	Reasons thereof		#Free Text#
21	Whether the Project or a part thereof is located in any Protected Area or their Eco sensitive zone? [Yes/No]			Drop Down <input checked="" type="checkbox"/>
	If Yes			
	21.1	Whether Project or a part thereof is located within a Protected Area / Eco sensitive zone? [Protected Area / Eco sensitive zone]		Drop Down <input checked="" type="checkbox"/>
	If located in Project or a part thereof is located within the Protected Area,			
	21.2	Distance from the nearest Protected area		#Number#

	21.3	Distance from the nearest Eco-Sensitive Zone		#Number#
	21.4	Status of approval of NBWL [Approval obtained / under consideration / Application yet to be submitted]		Drop Down <input type="checkbox"/>
		If Project ID / Proposal No. exists, then auto fetch below mentioned details		
		Else all the details need to be fed		
		If Approval obtained		
		21.4.1	Project ID/ Proposal No.	#Search#/ #Free Text#
		21.4.2	Date of approval	Auto Fetch/ #Date Stamp#
		21.4.3	Reference No	Auto Fetch/ #Free Text#
		21.4.4	Upload copy of approval	Auto Fetch/ Upload <input type="checkbox"/>
		If application is under consideration		
		21.4.1	Project ID/ Proposal No.	
		21.4.2	Date of application	Auto Fetch/ #Date Stamp#
		21.4.3	Reference No	Auto Fetch/ #Free Text#
		21.4.4	Upload copy of application	Auto Fetch/ Upload <input type="checkbox"/>
		If application yet to be submitted		
		21.4.1	Reasons thereof	#Free Text#
		If located in Eco sensitive zone		
	21.4	Whether approval of the Standing Committee of National Board for the Wildlife (NBWL) required? [Yes/No]		Drop Down <input type="checkbox"/>
		If yes, then please provide details		
		21.4.1	Status of approval of the Standing Committee of National Board for the Wildlife (NBWL) to the Project [Approval obtained / under consideration / Application yet to be submitted]	Drop Down <input type="checkbox"/>
		If Approval obtained		If Project ID / Proposal No. exists, then auto fetch below mentioned details Else all the details need to be fed
		21.4.1.1	Project ID/ Proposal No.	#Search#/ #Free Text#
		21.4.1.2	Date of approval	Auto Fetch/ #Date Stamp#
		21.4.1.3	Reference No	Auto Fetch/ #Free Text#
		21.4.1.4	Upload copy of approval	Auto Fetch/ Upload <input type="checkbox"/>
		If application is under consideration		
		21.4.1.1	Project ID/ Proposal No.	#Search#/ #Free Text#

		21.4.1.2	Date of application				Auto Fetch/ #Date Stamp#		
		21.4.1.3	Reference No				Auto Fetch/ #Free Text#		
		21.4.1.4	Upload copy of application				Auto Fetch/ Upload <input type="button" value="↑"/>		
		If application yet to be submitted							
		21.4.1.1	Reasons thereof				#Free Text#		
	If No,								
	21.4	Reasons thereof				#Free Text#			
22	Details of land identified for Compensatory Afforestation								
	22.1	Whether CA land is applicable or not [Yes/No] If Yes, then					Drop Down <input type="checkbox"/>		
		22.1.1	Type of Compensatory Afforestation [Non-Forestland / Degraded Forestland / Only Compensatory Trees]				Drop Down <input type="checkbox"/>		
	In case of Non-Forestland proposed to provide for CA,								
		22.1.1.1	Whether NFL available or not [Yes/No] If Yes, then				Drop Down <input type="checkbox"/>		
			22.1.1.1	Upload single KML of all the patches for the CA land			Upload <input type="button" value="↑"/>		
			22.1.1.2	Patch wise details					
	Pat ch No .	Area in ha.	Survey /Khasra No.s	Present owner	Name of the Village(s)	Name of the Tehsil (s)	Name of the District (s)	Name of the State	
	1	#Num #	#Free Text#	#Free Text#	#Checkbox#	#Checkbox#	#Checkb ox#	Drop Down <input type="checkbox"/>	
	2								
								+ Add rows	
		#Sum #	Total CA Land						
	22.1.1.3	No. of patches				#Auto Populate#			
	22.1.1.4	No. of districts involved for raising Compensatory Afforestation				#Auto Populate#			
	22.1.1.5	Upload a scanned copy of the map of the land identified for creation of Compensatory Afforestation prepared by using GPS or Total Station (<i>pdf only</i>)					Upload <input type="button" value="↑"/>		
	22.1.1.6	Whether the area of non-forest land or Revenue Forest land required to be provided by User Agency for raising Compensatory Afforestation is less than area of forest land proposed to be diverted? [Yes/No]					Drop Down <input type="checkbox"/>		
		If yes,							
		22.1.1.6.1	Provide reasons thereof				#Free Text#		
		22.1.1.6.2	Area of non-forest or Revenue Forest land required to be provided by User Agency for raising Compensatory Afforestation (in ha.)				#Number#		
	22.1.1.7	Whether NFL is free from Non- Encumbrance [Yes/No]				Drop Down <input type="checkbox"/>			

	22.1.1.8	Whether the present owner of NFL is different from the User Agency [Yes/ No] If Yes then		Drop Down <input type="checkbox"/>
		22.1.1.8.1	Copy of MoU/agreement executed between the present owner and the user agency	Upload
	In case of Compensatory Trees only (Non mandatory)			
	22.1.1.1	No. of trees proposed to be cut [A]		#Number#
	22.1.1.2	No. of trees proposed to be planted for compensatory plantation [B]		#Number#
	22.1.1.3	Ratio of compensation [B]/[A]		#Auto Calculate#
	22.1.1.4	Land in which compensatory plantation proposed [Forestland / Non-forestland]		Drop Down <input type="checkbox"/>
23	Sector Specific Details			
		In case of Mining proposal		
		Details of Mining Plan		
		23.1	Period of validity of Mining Plan	
			23.1.1	From
			23.1.2	To
				#Date#
				#Date#
		23.2	Period of validity of Mining Lease	
			23.2.1	From
			23.2.2	To
				#Date#
				#Date#
		23.3	Name of approving authority of Mining Plan	
				#Free Text#
		23.4	Copy of approved mining plan along with approval letter	
				Upload
		23.5	Copy of map of the outer boundary of mining lease area (<i>pdf only</i>)	
				Upload
		23.6	Copy of the detailed land use plan in 1:4,000 scale prepared by using DGPS or Total Station (<i>.kml only</i>)	
				Upload
		Details of Prospecting		
		23.7	Details of prospecting undertaken to assess mineral reserves	
			23.7.1	Whether detailed prospecting to assess mineral reserve in the lease has been undertaken [Yes/No] If yes then
				Drop Down <input type="checkbox"/>
			23.7.1.1	Designation of authority responsible for grant of the original prospecting licence
				#Free Text#
			23.7.1.2	Date of grant of prospecting licence
				#Date#
			23.7.1.3	Period of validity of extension prospecting licence
			23.7.1.3.1	From Date
				#Date#
			23.7.1.3.2	To Date
				#Date#

		23.8	Brief details of prospecting activities undertaken in the mining lease					
			Details of bore holes drilled for prospecting					
			Forest Land			Non- Forest Land		
			No. of Bore holes	Diameters (Inch)	No. of Bore holes	Diameters (Inch)		
			#Num#	#Num#	#Num#	#Num#		
		23.9	Mineral Reserves					
			Name of the Mineral	Proved Reserves (Million Ton)	Indicated Reserves (Million Ton)	Inferred Reserves (Million Ton)	Mineable Reserves (Million Ton)	Remarks
			#Free Text#	#Num#	#Num#	#Num#	#Num#	#Free Text#
								+Add row
		23.10	Estimated reserves in Forest/ Non- Forest land if any					
			Sl. No.	Name of Mineral	Estimated Reserve in Forest Land	Estimated Reserve in Non- Forest Land	Remarks	
			1	#Free Text#	#Num#	#Num#	#Free Text#	
							+Add Rows	
		23.1	1	Copy of the prospecting licence and extension of the prospecting licence, if any			Upload 	
		23.1	2	Copy of the approval accorded for MoEFCC for prospecting			Upload 	
		23.1	3	Copy of note containing details of the plan for the transportation of the minerals proposed to be raised from the mining lease (<i>pdf only</i>)			Upload 	
			Description of Information		:	Details		
	23.1	4	Details of Letter of Intent (LoI) / Vesting order / Mining Lease			23.14.1. Date of issue of LoI/Vesting order/Mining Lease: #Date# 23.14.2. Validity of the LoI/Vesting order: #YYMM# 23.14.3. Lease period: #YYMM# 23.14.4. Date of expiry of lease: #Date# 23.14.5. Lease area (in ha.) as per LoI/Vesting order/Mining Lease: #Num# 23.14.6. Production capacity (in MTPA) as per LoI / Vesting Order / Mining lease, if any prescribed: #Num# 23.14.7. Details of Lease renewal(s), if any #Free Text# 23.14.8. Other information, if any: #Free Text#		
	23.1	5	Status of approval of Mining plan		D D	Approved / Application submitted / Application yet to submitted:		
	23.1	6	Minerals to be mined		:			
			Name of the Mineral to be mined	Classification of mineral [Major / Minor]	Production capacity in MTPA	Remarks		


		#Free Text#	DD	#Num#	#Free Text#
					+Add Rows
23.17	Total excavation (RoM) including Topsoil, Overburden, Mining waste, Rejects, etc.	:		23.17.1. Total excavation in MTPA: #Num# 23.17.2. Total Excavation in M.Cu.m/Annum: #Num# 23.17.3. Stripping Ratio: #Num XX:YY# 23.17.4. Other information, if any: #Free Text#	
23.18	Life of Mine (Years)			23.18.1. Life of the mine as per approved mining plan: #YYMM# 23.18.2. Life of the mine as per total estimated reserves, if any: #YYMM# 23.18.3. Other information, if any: #Free Text#	
23.19	Type and method of Mining Method			23.19.1. Type of mining: [Opencast/ Underground / Both] #Dropdown# 23.19.2. Method of mining: [Manual / Semi-mechanized / Mechanized] #Dropdown# 23.19.3. Other information, if any: #Free Text#	
23.20	Type of blasting, if any, to be adopted			23.20.1. Type of blasting: #Free Text# 23.20.2. Mitigation measures for control of blast induced vibrations: #Free Text# 23.20.3. Other information, if any: #Free Text#	
23.21	Whether it is proposed to install beneficiation plant/Coal washery within the mining lease area	Yes /No		If Yes, 23.21.1. Capacity of beneficiation / washery (in MTPA) : #Num# 23.21.2. Proposed process: Wet/Dry #Dropdown# 23.21.3. Beneficiation / washing Technology: #Free Text# 23.21.4. Other information, if any: #Free Text#	
23.22	Whether it is proposed to install crusher within the mining lease area	Yes /No		If yes, 23.22.1. No. Of crushers #Num# 23.22.2. Capacity of crushers : #Num# + Unit (TPA/MTPA) 23.22.3. Total capacity of crushers: #Num# + Unit (TPA/MTPA)	
23.23	Dumping strategy	:			
	Sl.	Description	Area in ha.	Maximum height in m	Remarks
	1	External dump	#Num#	#Num#	#Free Text#
	2	Internal dump	#Num#	#Num#	#Free Text#
	3	Topsoil dump/ storage	#Num#	#Num#	#Free Text#
23.24	Topsoil management	:		23.23.1. Total Topsoil excavated during the entire life of the mine (in Cubic Millimeter): #Num# 23.23.2. Utilization strategy of topsoil: #Free Text# 23.23.3. Other information, if any: #Free Text#	
23.25	Details of the Quarry / Mine Pit			23.23.1. Total Quarry Area (ha.): #Num# 23.23.2. Area of final void (in Hectare): #Num#	

				23.23.3. Maximum Depth of final void (in meter): #Num# 23.23.4. Other information, if any: #Free Text#																					
23.26	Details of Transportation:			23.26.1. Mode of transportation up to pit head: #Free Text# 23.26.2. Mode of transportation from pit head to siding/loading #Free Text# 23.26.3. Mode of transport from loading point to consumers: #Free Text# 23.26.4. Other information, if any: #Free Text#																					
23.27	Details of reclamation / post mining land use			23.27.1. Plantation area (in ha.): #Num# 23.27.2. Water body (in ha.): #Num# 23.27.3. Public use (in ha.): #Num# 23.27.4. Other uses (in ha.): #Num#																					
23.28	Details of DSR; Cluster and Replenishment study (In case of the proposal for mining of minor minerals)			23.28.1. Whether approved DSR available: Yes/No #Dropdown# 23.28.2. Whether the instant proposal is part of cluster: Yes/No #Dropdown# If Yes, 23.28.2.1. Total ML area (in ha.) of the cluster: #Num# 23.28.2.2. No. of Mines falling in the cluster: #Num# 23.28.2.3. Category of the cluster (A/B1/B2): #Dropdown# 23.28.3. Replenishment Study in case of Sand/bajri mining: [Completed / In progress / yet to be started] #Dropdown# 23.28.4. Other information, if any: #Free Text#																					
23.29	Production details for expansion/modernization proposals			23.29.1. Year of commencement of mining operations: #YYYY# 23.29.2. Production details since inception of mine: <table border="1" data-bbox="771 1123 1469 1564"> <thead> <tr> <th rowspan="2">Financial Year</th> <th colspan="3">Sanctioned Capacity (MTPA) as per</th> <th rowspan="2">Actual Production</th> <th rowspan="2">Excess Production beyond the EC / CTO / Mining Plan Vs. Sanctioned Capacity (MTPA)</th> </tr> <tr> <th>EC</th> <th>CTO</th> <th>Approved Mining Plan</th> </tr> </thead> <tbody> <tr> <td>#YYYY-YYYY#</td> <td>#Num#</td> <td>#Num#</td> <td>#Num#</td> <td>#Num#</td> <td>#Num#</td> </tr> <tr> <td></td> <td></td> <td></td> <td></td> <td></td> <td>+Add rows</td> </tr> </tbody> </table>	Financial Year	Sanctioned Capacity (MTPA) as per			Actual Production	Excess Production beyond the EC / CTO / Mining Plan Vs. Sanctioned Capacity (MTPA)	EC	CTO	Approved Mining Plan	#YYYY-YYYY#	#Num#	#Num#	#Num#	#Num#	#Num#						+Add rows
Financial Year	Sanctioned Capacity (MTPA) as per			Actual Production		Excess Production beyond the EC / CTO / Mining Plan Vs. Sanctioned Capacity (MTPA)																			
	EC	CTO	Approved Mining Plan																						
#YYYY-YYYY#	#Num#	#Num#	#Num#	#Num#	#Num#																				
					+Add rows																				
In case of Hydel / Irrigation proposal																									
23.1	Hydel, Irrigation, Drinking Water	#Check Box#																							
23.2	Whether project involves construction of [Dam/Barrage/Weir]	DD																							
23.3	Name of the River (source)			#Free Text#																					

23.4	Project configuration and capacity for irrigation project	Plant / Equipment / Facility		Configur ation	Remarks if any			
		23.4.1	Type of Dam	#Free Text#	#Free Text#			
		23.4.2	Dam height from the deepest foundation level (m)	#Num#	#Free Text#			
		23.4.3	Length of the Dam (m)	#Num#	#Free Text#			
		23.4.4	Maximum Height of the Embankment (m)	#Num#	#Free Text#			
		23.4.5	Type of Spillways	#Free Text#	#Free Text#			
		23.4.6	No. of Spillways	#Num#	#Free Text#			
		23.4.7	Length of Main Canal (in m) (for Irrigation project)	#Num#	#Free Text#			
		23.4.8	Length of Distributaries (in m) (for Irrigation project)	#Num#	#Free Text#			
		23.4.9	Other	#Free Text#	#Free Text#			
		23.4.10 Capacity & other details						
		23.4.10.1	Cultural Command Area (ha.)	#Num#				
		23.4.10.2	Irrigable Command Area (ha.)	#Num#				
		23.4.10.3	Type of Irrigation	#Free Text#				
		23.4.10.4	Type of Irrigation (Flood/Drip)	#Dropdown#				
		23.4.10.5	Total number of village to be benefitted in the district	S. No	Sta te	Dis tric t	Vill age	Area benefitte d in ha.
				#D rop do wn #	#Dr op do wn #	#Nu m#	#Num#	
		23.4.11 Cropping pattern						

				S · N o	Cr op		Existing Area (ha.)	Existing Productivity (tonnes/ha.)	Propos ed Area (ha.)	Propos ed Product ivity	Total Product ion
							#Num#	#Num#	#Num#	#Num#	#Num#
				#Free Text#			#Num#	#Num#	#Num#	#Num#	#Num#
23.4	Project configuration & capacity for HEP						Plant / Equipment / Facility			Confi gurat ion	Remar ks if any
		23.4.1	Type of Dam					#Free Text#	#Free Text#		
		23.4.2	Dam height from the deepest foundation level (m)					#Num#	#Free Text#		
		23.4.3	Length of the Dam (m)					#Num#	#Free Text#		
		23.4.4	Maximum Height of the Embankment (m)					#Num#	#Free Text#		
		23.4.5	Type of Spillways					#Free Text#	#Free Text#		
		23.4.6	No. of Spillways					#Num#	#Free Text#		
		23.4.7	Head Race Tunnel (HRT) (diameter)					#Num#	#Free Text#		
		23.4.8	Head Race Tunnel (HRT) (length (m))					#Num#	#Free Text#		
		23.4.9	Surge shaft (diameter (m))					#Num#	#Free Text#		
		23.4.10	Surge shaft (height (m))					#Num#	#Free Text#		
		23.4.11	Pressure Shaft (Nos)& Penstock					#Free Text#	#Free Text#		
		23.4.12	Power House (i) No. of Turbine Generating unit (MW) (ii) Capacity of each turbine (MW) (iii) Size of the Power House Cavern (m) (L*W*H)					#Num#	#Free Text#		
		23.4.13	Tail Race Tunnel (TRT) (diameter)					#Num#	#Free Text#		
		23.4.14	Tail Race Tunnel (TRT) (length)					#Num#	#Free Text#		
23.4.15	Total design discharge (Cumec)					#Num#	#Free Text#				

				23.4.16	Others	#Free Text#	
				23.4.17 Capacity			
				23.4.17.1 Installed Capacity (MW)		#Num#	
				23.4.17.2	Whether installed power generation capacity of the project is greater than 10 MW [Yes/No] If yes then	#Dropdown#	
					23.4.17.2.1	Upload a copy of the approval of competent authority to the Catchment Area Treatment Plan (CAT Plan) (pdf)	#Upload#
					23.4.17.2.2	Upload a copy of the approved CAT plan (pdf)	#Upload#
	23.5	Catchment Area (ha.)		#Num#			
	23.6	Average rainfall (mm)		#Num#			
	23.7	Water availability (MCM) (approx.)		#Num#			
	23.8	Submergence Area (ha.), if any			Area submerged (eg. Forest land, Agriculture land, Protected area, etc)	Area (ha.)	
					#Free Text#	#Num#	
	23.9	Upload Muck Restoration Plan		#Upload#			
	23.10	Presence of Schedule I species within the study area		# Free text – 100 Words #			
	23.11	Brief on E flow		# Free text – 100 Words #			
	23.12	Provision of fish pass envisaged	DD	Yes/No			
				If No, reasons thereof #Free Text#			
	In case of Airport Proposals						
	23.1	Project configuration	:	23.1.1. Project components: #Free Text# 23.1.2. Passenger capacity: #Number# 23.1.3. Aircraft compatibility: #Free Text# 23.1.4. Total built-up area in sqm: #Number# 23.1.5. Any other details: #Free Text#			
	23.2	Details of nearest airport	:	#Free Text#			
	23.3	Details of nearby habitation	:	#Free Text#			

	23.4	Details of connectivity to the proposed project	:	#Free Text#
	23.5	Parking provision	:	#Free Text#
24	24.1	Copy of Additional information, if any		Upload 
	24.2	Additional information, if any		#Free Text#
25	<input type="checkbox"/> I hereby give undertaking that the data and information given in the application and enclosures are true to be best of my knowledge and belief and I am aware that if any part of the data and information found to be false or misleading at any stage, the project will be rejected and clearance given if any to the project will be revoked at our risk and cost. In addition to above, I hereby give undertaking that no activity such as change in project layout, construction, expansion, etc. has been taken up.			#Checkbox#
	25.1	Name		KYC
	25.2	Designation		KYC
	25.3	Company		KYC
	25.4	Address		KYC
	25.5	AADHAR Based e-Signature		eSign
	25.6	Date		System Generated
