


Form-1 (Part-A)

ToR Stage (Category-A/B1 proposals) or EC (Category-B2 proposals)



Basic Information – EC Specific

	Sl. No. 1 to 13 is covered in CAF				
14	Category of the Project/Activity				
14.1	Whether multiple items (Components) as per the notification involved in the proposal? [Yes/No] [eg. Captive thermal power plant 1(d) / Coke oven plant 4(b) / Grinding unit 3(b), etc proposed in the Integrated steel plant 3(a)]			:	Drop Down <input checked="" type="checkbox"/>
	If No,				
14.1.1	Item No. as per schedule to EIA Notification, 2006 [eg. Item No.: 1(a); Activity: Mining Proposal; Sub-activity: Non-Coal (Minor Minerals)]  DSS%20Business%20rules%202007-Jun-20			:	Drop Down <input checked="" type="checkbox"/>
	14.1.1.1	Capacity			#Number# Auto selection will be done for Unit based on DSS activity
	If Yes,				
14.1.2	Item No. as per schedule to EIA Notification, 2006 for Major Activity [eg. Item No.: 3(a); Activity: Metallurgical industries (ferrous & nonferrous); Sub-activity: Integrated Steel Plant]			:	Drop Down <input checked="" type="checkbox"/>
	14.1.2.1	Capacity			#Number# & Drop Down <input checked="" type="checkbox"/> (for Unit)
14.1.3	Item No. as per schedule to EIA Notification, 2006 for Minor Activity [eg. Item No.: 1(d); Activity: Thermal Power Plants; Sub-activity: Coal-based plant]			:	Drop Down <input checked="" type="checkbox"/> +Add rows (Only for Minor activity)
	14.1.3.1	Capacity			#Number# & Drop Down <input checked="" type="checkbox"/> (for Unit)
15	Whether project/activity attracts the General Condition specified in the Schedule of EIA Notification [Yes/No]?				Drop Down <input checked="" type="checkbox"/>
	If Yes, please provide details:			Name	Shortest distance from the project boundary in Km
	15.1	Whether located proximity to protected area notified under the Wild Life (Protection) Act?,1972		Y/ N	#Free Text#
					#Free Text#



	15.2	Whether located proximity to critically polluted area as identified by the CPCB from time to time?	Y/ N	#Free Text#	# Number#	#Free Text#
	15.3	Whether located proximity to notified eco-sensitive area notified under Environmental (Protection) Act, 1986?	Y/ N	#Free Text#	# Number#	#Free Text#
	15.4	Whether located proximity to inter-state boundaries and international boundaries?	Y/ N	#Free Text#	# Number#	#Free Text#
	15.5	Whether located proximity to severely polluted areas as identified by the CPCB from time to time?	Y/ N	#Free Text#	# Number#	#Free Text#
16	Category of the project as per EIA Notification, 2006 [A/B ₁ /B ₂] If category "A" is selected then skip 16.1 and continue with 16.2 else continue with 16.1		:	Drop Down <input type="checkbox"/>		
	16.1 Whether proposal is require to be appraised at Central level? [Yes/No] If yes then			Drop Down <input type="checkbox"/>		
	16.1.1	Reason for application at Central Level [No existence of SEIAA/ General Condition/ Others (Specify)]	:	Drop Down <input type="checkbox"/>		
	16.2	Whether proposal has interlinked/ interdependent projects or activities? [Yes/No]	:	Drop Down <input type="checkbox"/> 1		
	If Yes, please provide details					
	16.2.1	Whether separate application of interlinked/ interdependent projects/ activities has been submitted? [Yes/No]	:	Drop Down <input type="checkbox"/>		
	If Yes,					
	16.2.1.1	Proposal Number	:	#Search#/ Free Text		
	16.2.1.2	Date of submission	:	#Auto Fetch#/ Date		
	16.2.1.3	Whether EC has been obtained [Yes/No] If Yes, then		#Auto Fetch#/ Drop Down <input type="checkbox"/>		
	16.2.1.3.1	MoEFCC / SEIAA File Number		#Auto Fetch#/ Free Text		
	16.2.1.3.2	Date of issue of environmental clearance		#Auto Fetch#/ Date		
	16.2.1.3.3	Upload EC Letter		#Auto Fetch#/ Upload <input type="checkbox"/>		
	If No,					
	16.2.1.1	Reasons thereof (non-mandatory)		#Free Text#		
	If No,					

		16.2.1	Reasons thereof	:	#Free Text#	
17	Whether any Forest Land involved in the project or part thereof [Yes/No]? If Yes, then			:	Drop Down <input checked="" type="checkbox"/>	
	17.1	Whether In-principle approval (Stage-1) or Final approval (Stage-II) of Forest Clearance under Forest (Conservation) Act, 1980 available for the entire forestland involved in the project? Yes/No			Drop Down <input checked="" type="checkbox"/>	
		If Yes,				
		If Project ID / Proposal No. exists, then auto fetch below mentioned details				
		Else all the details need to be fed				
		17.1.1	Proposal No. / Project ID		#Free Text#/ #Search#	
		17.1.2	File number		#Free Text#	
		17.1.3	Date of approval		#Date stamp#	
		17.1.4	Area diverted/proposed to be diverted (in Ha)		#Number#	
		17.1.5	Upload copy of approval		Upload <input type="button" value="↑"/>	
		If No,				
		17.1.1	Status of application [Application submitted / Application yet to be submitted]		Drop Down <input checked="" type="checkbox"/>	
		If application submitted,				
			i Proposal Number/ Project ID		#Free Text#/ #Search#	
			ii Date of submission of Application		#Date stamp#	
			iii Forest Area applied for diversion		#Number#	
		If application not submitted				
			i Reasons for non-submission of application	:	#Free Text#	
18	Whether NBWL recommendation is required? [Yes/No] If Yes, then				Drop Down <input checked="" type="checkbox"/>	
	18.1	Name of the Protected Area			#Free Text#	
	18.2	Location of the project (within PA/within Notified ESZ/within default 10km ESZ)			Drop Down <input checked="" type="checkbox"/>	
	18.3	Whether Application submitted?			Drop Down <input checked="" type="checkbox"/>	
		If Yes, If Proposal No. exists, then auto fetch below mentioned details				
		Else all the details need to be fed				
		18.3.1	Proposal Number		Search/ #Free Text#	
		18.3.2	Date of Application		#Date#	
		18.3.3	Status [Recommended/Not Recommended/Under consideration/ Application is yet to be considered]		Drop Down <input checked="" type="checkbox"/>	
		18.3.4	Upload NBWL Recommendation, if any		Upload <input type="button" value="↑"/>	
		If No,				
		18.3.1	Reasons thereof		#Free Text#	

19. Details of CTE (in case of new projects)		:	
19.1	Whether consent under Air & Water Act has been obtained from SPCB/UTPCC? [Yes/No] If Yes		Drop Down <input type="checkbox"/>
19.1.1	Reference Number of Consent obtained from SPCB/UTPCC		#Free Text#
19.1.2	Date of consent issued		#Date stamp#
19.1.3	Validity of consent (valid up to)		#Date stamp#
19.1.4	Upload copy of consent order		Upload <input type="checkbox"/>
	If No		
19.1.1	Reason thereof		#Free Text#
Details of Earlier EC/ CTE/CTO [In case of expansion/modernization Projects]			
19.1	Whether Environmental Clearance available for the existing project/activity? [Yes/No]		Drop Down <input type="checkbox"/>
<p>If Yes, If Proposal No. exists, then auto fetch below mentioned details up to 19.1.4</p> <p>Else all the details need to be fed</p>			
19.1.1	Proposal No.		Search/ Free Text
19.1.2	Date of issue of environmental clearance	:	#Date Stamp#
19.1.3	MoEFCC / SEIAA File Number	:	#Free Text#
19.1.4	Upload EC Letter (in pdf)	:	Upload <input type="checkbox"/>
19.1.5	Whether any amendment/ corrigendum/ transfer to the earlier EC has been obtained? [Yes/No]	:	Drop Down <input type="checkbox"/>
If Yes			
19.1.5.1	Select [Amendment/ Corrigendum/ Transfer]		Drop Down <input type="checkbox"/>
	Hide or show the below mentioned word i.e. "Amendment / Corrigendum / Transfer" as per the selection		
19.1.5.2	Date of Amendment / Corrigendum / Transfer	:	#Date Stamp#
19.1.5.3	Upload amendment / corrigendum / transfer to the earlier EC	:	Upload <input type="checkbox"/>
+Add Rows			
19.1.5.4	Brief note on the chronology of the clearances and subsequent amendments/ corrigendum/ transfers, if any.		Upload <input type="checkbox"/>
19.1.6	Status of Implementation of Project or Activity?	:	Drop Down <input type="checkbox"/>

		<p>[Drop down options as below: -</p> <ol style="list-style-type: none"> 1. Project is operational for complete components/units envisaged in the EC 2. Project is operational for partial components/units envisaged in the EC 3. CTE was taken and project is under construction/development 4. CTE was taken but no construction/development started 5. No further action after EC] 																						
		For Option 1:-																						
	19.1.6.1	Reference Number of latest Consent obtained from SPCB/UTPCC			#Free Text#																			
	19.1.6.2	Date of latest consent issued			#Date stamp#																			
	19.1.6.3	Validity of latest consent (valid up to)			#Date stamp#																			
	19.1.6.4	Upload copy of latest consent order			Upload 																			
		For Option 2:-,																						
	19.1.6.1	Reference Number of latest Consent obtained from SPCB/UTPCC			#Free Text#																			
	19.1.6.2	Date of latest consent issued			#Date stamp#																			
	19.1.6.3	Validity of latest consent (valid up to)			#Date stamp#																			
	19.1.6.4	Upload copy of latest consent order			Upload 																			
	19.1.6.5	Status of Implementation of EC																						
		<table border="1"> <thead> <tr> <th colspan="3">Details of Units / Components / Capacity granted</th> <th rowspan="2">Details of Un implemented units</th> <th rowspan="2">Remarks</th> </tr> <tr> <th>EC</th> <th>CTE</th> <th>CTO</th> </tr> </thead> <tbody> <tr> <td>#Free Text#</td> <td>#Free Text#</td> <td>#Free Text#</td> <td>#Free Text#</td> <td>#Free Text#</td> </tr> <tr> <td></td> <td></td> <td></td> <td></td> <td>+Add Rows</td> </tr> </tbody> </table>			Details of Units / Components / Capacity granted			Details of Un implemented units	Remarks	EC	CTE	CTO	#Free Text#	#Free Text#	#Free Text#	#Free Text#	#Free Text#					+Add Rows		
Details of Units / Components / Capacity granted			Details of Un implemented units	Remarks																				
EC	CTE	CTO																						
#Free Text#	#Free Text#	#Free Text#	#Free Text#	#Free Text#																				
				+Add Rows																				
		For Option 3:-																						
	19.1.6.1	Reference Number of Consent to Establishment obtained from SPCB/UTPCC			#Free Text#																			
	19.1.6.2	Date of consent issued			#Date stamp#																			
	19.1.6.3	Validity of consent (valid up to)			#Date stamp#																			




		19.1.6.4	Upload copy of consent order including any renewal obtained		Upload
		19.1.6.5	Brief Note on status of implementation of the project / activity		Upload
		For Option 4:-			
		19.1.6.1	Reference number of Consent to Establishment obtained from SPCB/UTPCC		#Free Text#
		19.1.6.2	Date of consent issued		#Date stamp#
		19.1.6.3	Validity of consent (valid up to)		#Date stamp#
		19.1.6.4	Upload copy of consent order including any renewal obtained		Upload
		For Option 5:-			
		19.1.6.1	Reasons thereof	:	#Free Text#
		If No,			
	19.1.1	Reasons thereof [Project under operation not attracting the provisions of EIA Notification 1994 or 2006 / Others if any (Please specify)]			Drop Down <input checked="" type="checkbox"/>
		19.1.1.1	Year of commencement of construction	:	YYYY
		19.1.1.2	Reference Number of latest Consent to Operate obtained from SPCB/UTPCC		#Free Text#
		19.1.1.3	Date of latest consent issued		#Date stamp#
		19.1.1.4	Validity of latest consent (valid up to)		#Date stamp#
		19.1.1.5	Upload copy of latest consent order		Upload
20	Whether the project/activity located in Notified Industrial Area?				Drop Down <input checked="" type="checkbox"/>
	If yes, please provide details				
	20.1	Type of Industrial Area [Industrial estates / Industrial park/ Industrial complex / Industrial Area / Export Processing Zone (EPZ) / Special Economic Zone (SEZs / Biotech Parks / Leather Complex]		:	Drop Down <input checked="" type="checkbox"/>
	20.2	Name of the Notified Industrial Area			#Free Text#
	20.3	Year of notification of Industrial area [Before 14th September 2006/ After 14 th September 2006]		:	Drop Down <input checked="" type="checkbox"/>
	20.4	Copy of Notification of Industrial area		:	Upload
	20.5	Whether Prior Environmental Clearance available for Notified Industrial Area? [Yes/No]		:	Drop Down <input checked="" type="checkbox"/>

		If Yes,		
	20.5.1	Date of issue of environmental clearance	:	#Date Stamp#
	20.5.2	MoEFCC / SEIAA File Number	:	#Free Text#
	20.5.3	Upload EC Letter (in pdf)	:	Upload 
		If No,		
	20.5.1	Reasons thereof	:	#Free Text#
21	Whether the project/activity located in CRZ or ICRZ area? [Yes/No]			Drop Down <input checked="" type="checkbox"/>
	If yes, please provide details			
	21.1	CRZ Classification: [CRZ I (A), CRZ I(B), CRZ II, CRZ III, CRZ IV (A), CRZ IV(B)]	:	Drop Down <input checked="" type="checkbox"/> (Multi Select)
	21.2	Location type: [Non-Eroding Coast, Low and Medium Eroding Coast, High Eroding Coast]	:	Drop Down <input checked="" type="checkbox"/>
	21.3	Whether any of the following ecological sensitive areas or morphological features present in the project area?	:	
	21.3.1	Mangroves [Yes/No]	:	Drop Down <input checked="" type="checkbox"/>
	21.3.2	Corals and Coral reefs [Yes/No]	:	Drop Down <input checked="" type="checkbox"/>
	21.3.3	Sand dunes [Yes/No]	:	Drop Down <input checked="" type="checkbox"/>
	21.3.4	Biologically active mudflats [Yes/No]	:	Drop Down <input checked="" type="checkbox"/>
	21.3.5	National parks, marine parks, sanctuaries, reserve forests, wildlife habitats, and other protected areas under the provisions of Wildlife(Protection) Act, 1972 or Forest (Conservation) Act, 1980 or Environment (Protection) Act, 1986 [Yes/No]	:	Drop Down <input checked="" type="checkbox"/>
	21.3.6	Salt marshes [Yes/No]	:	Drop Down <input checked="" type="checkbox"/>
	21.3.7	Turtle nesting grounds [Yes/No]	:	Drop Down <input checked="" type="checkbox"/>
	21.3.8	Horseshoe crabs' habitat [Yes/No]	:	Drop Down <input checked="" type="checkbox"/>
	21.3.9	Sea grass beds [Yes/No]	:	Drop Down <input checked="" type="checkbox"/>
	21.3.10	Nesting grounds of birds [Yes/No]	:	Drop Down <input checked="" type="checkbox"/>
	21.3.11	Areas of structures of archeological importance and heritage sites [Yes/No]	:	Drop Down <input checked="" type="checkbox"/>
	21.3.12	Any other (Please specify)	:	#Free Text#
	21.4	Whether recommendation of the SCZMA obtained [Yes/No]?	:	Drop Down <input checked="" type="checkbox"/>
		If Yes,		
	21.4.1	SCZMA Reference Number	:	#Free Text#
	21.4.2	Date of recommendation	:	#Date Stamp#
	21.4.3	Specific Conditions, if any, prescribed in recommendation	:	#Free Text#
	21.4.4	Upload recommendation letter	:	Upload 
		If No,		

	21.4.1	Status of application [Application submitted / Application yet to be submitted]		Drop Down <input type="checkbox"/>				
	If Application submitted,							
	21.4.1.1	Date of Application		DDMMYYYY				
	21.4.1.2	Application/file Number		#Free Text#				
	21.4.1.3	Current Status of Application		#Free Text#				
	If Application is yet be submitted,							
	21.4.1.1	Reason thereof (non-mandatory)		#Free Text#				
22	Whether the project proposed to be located in Territorial waters (Off-shore) [Yes/No]			: Drop Down <input type="checkbox"/>				
23	Whether project/activity attracts the Specific Condition specified in the Schedule of EIA Notification [Yes/No]?			: Drop Down <input type="checkbox"/>				
	23.1	If Yes, please provide details		#Free Text#				
24	Whether project/activity located in the Eco-sensitive Zone notified/proposed to be notified under Environment (Protection) Act, 1986 [Yes/No]?			Drop Down <input type="checkbox"/>				
	24.1	If Yes, please provide details		: #Free Text#				
25	Details of Products & By-products							
	25.1 In case of New proposals			:				
	Name of the product / By-product	Whether Product or By-product?	Quantity / Capacity	Unit	Mode of Transport / Transmission	Remarks (eg. CAS number)		
	# Free Text #	Drop Down <input type="checkbox"/>	#Number#	Drop Down <input type="checkbox"/>	Drop Down <input type="checkbox"/> (Multi Select)	# Free Text #		
					+ Add Rows			
	25.1 In case of Expansion/Modernization proposals							
	Name of the product/By-product	Whether Product or By-product?	Quantity / Capacity			Unit	Mode of Transport / Transmission	Remarks (eg. CAS number)
			Exis ting	Propo sed incre menta l	Total			
	# Free Text #	Drop Down <input type="checkbox"/>	#Nu m#	#Nu m#	#Num #	Drop Down <input type="checkbox"/>	Drop Down <input type="checkbox"/> (Multi Select)	#Free Text#
							+ Add Rows	
26	Whether any other Environmental Sensitive area exists within 10 Km from the project/activity boundary? [Yes/No]				Drop Down <input type="checkbox"/>			
	If Yes, please provide details				Name	Shortest distance from the project	Remar ks	

				boundary in Km	
	26.1	Areas protected under international conventions, national or local legislation for their ecological, landscape, cultural, or other related value	<input type="checkbox"/>	#Free Text#	#Free Text#
	26.2	Areas which are important or sensitive for ecological reasons - Wetlands, watercourses or other water bodies, coastal zone, biospheres, mountains, forests	<input type="checkbox"/>		
	26.3	Areas used by protected, important, or sensitive species of flora or fauna for breeding, nesting, foraging, resting, overwintering, migration	<input type="checkbox"/>		
	26.4	Inland, coastal, marine, or underground waters	<input type="checkbox"/>		
	26.5	Routes or facilities used by the public for access to recreation or other tourist, pilgrim areas	<input type="checkbox"/>		
	26.6	Defence installations	<input type="checkbox"/>		
	26.7	Densely populated or built-up area	<input type="checkbox"/>		
	26.8	Areas occupied by sensitive man-made land uses (hospitals, schools, places of worship, community facilities)	<input type="checkbox"/>		
	26.9	Areas containing important, high quality, or scarce resources.(groundwater resources, surface resources, forestry, agriculture, fisheries, tourism, minerals)	<input type="checkbox"/>		
	26.10	Areas susceptible to natural hazards which could cause the project to present environmental problems (earthquakes, subsidence, landslides, erosion, flooding, or extreme or adverse climatic conditions) similar effects	<input type="checkbox"/>		
	If No then display the below mentioned Note: Others, interalia, includes areas protected under international conventions/ Area important or sensitive ecological reasons/ Sensitive species of flora or fauna/ Inland or coastal/Tourist places/ Defence installations / Densely populated areas/ Areas containing important, high quality, or scarce resources/ Areas susceptible to natural Hazards				
27	Status of collection of baseline data [Already collected / To be collected / Not required as the proposal is under B2 category]			Drop Down <input checked="" type="checkbox"/>	
	If already collected				
	27.1	Period of baseline data collection			
		27.1.1 From		#Calendar#	
		27.1.2 To		# Calendar #	
	27.2	Seasons of collection [Summer/Pre-monsoon/ Post monsoon / Winter / All seasons]		Drop Down <input checked="" type="checkbox"/>	
	27.3	Number of Monitoring locations for-			

	27.3.1	Meteorology (Nos.)		#Number#
	27.3.2	Ambient Air Quality (Nos.)		#Number#
	27.3.3	Surface Water Quality (Nos.)		#Number#
	27.3.4	Ground Water Quality (Nos.)		#Number#
	27.3.5	Phreatic surface (Nos.)		#Number#
	27.3.6	Noise Level (Nos.)		#Number#
	27.3.7	Soil Quality (Nos.)		#Number#
27.4	Summary on the baseline situation			# Upload #
27.5	Map showing the monitoring locations			Upload
If To be collected				
27.1	No. of Monitoring locations proposed for-			
	27.1.1	Meteorology (Nos.)		#Number#
	27.1.2	Ambient Air Quality (Nos.)		#Number#
	27.1.3	Surface Water Quality (Nos.)		#Number#
	27.1.4	Ground Water Quality (Nos.)		#Number#
	27.1.5	Phreatic surface (Nos.)		#Number#
	27.1.6	Noise Level (Nos.)		#Number#
	27.1.7	Soil Quality (Nos.)		#Number#
27.2	Brief summary on the proposed baseline collection (No. of locations; place of monitoring; direction and distance w.r.t. project boundary; parameters proposed for monitoring; duration of monitoring; etc.)			Upload
27.3	Map showing the monitoring locations			Upload
28	Whether QCI/NABET Accredited EIA Consultant engaged? [Yes/No]		:	Drop Down <input checked="" type="checkbox"/>
	If No, Reason for not engaging the Consultant If the user wants to tag the consultant then Add consultant functionality can be enabled here.		:	#Free Text#
	If Yes, below mentioned detail will be shown in the report only not in the application form.			
	28.1	Accreditation No. / Organization Id		Auto-Populate
	28.2	Name of the EIA Consultant		Auto-Populate
	28.3	Address		Auto-Populate
	28.4	Mobile No.		Auto-Populate
	28.5	E-mail Id		Auto-Populate
	28.6	Category of Accreditation (Eligible for Category A / Eligible for Category B)		Auto-Populate
28.7	Sector(s) of Accreditation		Auto-Populate	
28.8	Validity of Accreditation		Auto-Populate	

29	Enclosures:		
	29.1	Layout Plan showing the components of the project and green belt proposed; general location and specific location of the project along with coordinates	: Upload 
	29.2	Letter of Intent / Mining Lease (in case of Mining Proposals)	: Upload 
	29.3	Conceptual Plan for Building and Construction project	Upload 
	29.4	Schematic representation of the feasibility drawings which give information for EIA purpose (e.g. process flow chart; material balance; water balance; etc.)	: Upload 