








## Common Fields

<b>1</b>	<b>Details of Project</b>			
	1.1	Name of the Project	: # Free Text #	
	1.2	Project Proposal for [New/Expansion/Renewal (in case of FC) / *Amendment / *Corrigendum / *Validity Extension / *Transfer]	Drop Down <input checked="" type="checkbox"/>	
	1.3	Project ID (Single Window Number)	: # System Generated#	
	1.4	Brief description on nature of the project or activity (in 200 words)	: # Free Text #	
<b>2</b>	<b>Details of the Company/Organization/User Agency making application</b>			
	2.1	Name of the Company / Organization/User agency	: KYC	
	2.2	Registered Address		:
		2.2.1	Door/ House No.; Street Number and Name	: KYC
		2.2.2	Village /Town / City	: KYC
		2.2.3	District	: KYC
		2.2.4	State	: KYC
		2.2.5	Pin Code	: KYC
		2.2.6	Landmarks	: KYC
		2.2.7	e-mail address	: KYC
2.2.8		Landline Number	: KYC	
2.2.9	Mobile number	: KYC		
2.3	Legal Status of the Company/Organization/User Agency [Central Govt., State Govt., Central PSU, State PSU, Joint Venture (Pvt.+Govt), Joint Venture (Govt. + Govt.), Joint Venture (Pvt+Pvt), Private, Limited, LLP, Individual]	: KYC		
<b>3</b>	<b>Details of the person making application</b>			
	3.1	Name of the applicant (First Name; Middle Name; Last Name)	: KYC	
	3.2	Designation	: KYC	
	3.3	Correspondence Address		: KYC
		3.3.1	Door/ House No.; Street Number and Name	: KYC
		3.3.2	Village /Town / City	: KYC
		3.3.3	District	: KYC
		3.3.4	State	: KYC
		3.3.5	Pin Code	: KYC
		3.3.6	Landmarks	: KYC
3.3.7		e-mail address	: KYC	
3.3.8		Landline Number	: KYC	
3.3.9	Mobile number	: KYC		
<b>4</b>	<b>Location of the Project or Activity</b>			
	4.1	Project location		
		4.1.1	Upload KML (Authentication through Bharat map)	: GIS- CAF / <a href="#">Upload</a> 
		4.1.2	Plot / Survey / Khasra No. (Once layer will be available then it'll be auto fetched completely/partial intersection)	: #Free Text#
		4.1.3	Village(s) (If layer is available then it'll be auto fetched)	: GIS- CAF/ #Free Text#
4.1.4	Sub-District(s)(If layer is available then it'll be auto fetched)	: GIS- CAF (Multiple)		

	4.1.5	District(If layer is available then it'll be auto fetched)	:	GIS- CAF (Multiple)	
	4.1.6	State (If layer is available then it'll be auto fetched)	:	GIS- CAF (Multiple)	
	4.1.7	Pin Code	:	Drop Down <input type="checkbox"/> (Multiple)	
	4.1.8	Bounded Latitudes (North)(If layer is available then it'll be auto fetched)			
		From	:	GIS- CAF	
		To	:	GIS- CAF	
		Bounded Longitudes (East)(If layer is available then it'll be auto fetched)			
		From	:	GIS- CAF	
		To	:	GIS- CAF	
	4.2	Survey of India Toposheet No.	:	GIS- CAF +Add rows	
	4.3	Whether the project/activity falling in the border states? [Yes/No]	:	GIS- CAF	
		If Yes,			
	4.3.1	Aerial Distance from the International Border in Km	:	GIS- CAF	
	4.4	Shape of the Project [Linear/Non-linear/Hybrid]		Drop Down <input type="checkbox"/>	
<b>5</b>	Land Requirement (in Ha) of the project or activity			:	
	5.1	In case of New proposals			
		Nature of Land involved	Area in Ha		
		Non-Forest Land (A)	#Number#		
		Forest Land (B)	#Number#		
		Total Land (A+B)	#Number#		
	5.1	In case of expansion/modernization			
		Nature of Land involved	Area Existing in Ha (A)	Additional Area Proposed in Ha (B)	Total Area required after expansion in Ha (A+B)
		Non-Forest Land (A)	#Number#	#Number#	#Number#
		Forest Land (B)	#Number#	#Number#	#Number#
		Total (A+B)	#sub-total#	#sub-total#	#Total#
<b>6</b>	<b>Project/Activity Cost</b>				
	<b>In case of New Proposals</b>				
	6.1	Total Cost of the Project at current price level (in Lakhs)		#Number#	
	<b>In case of expansion/modernization proposals</b>				
	6.1	Cost of the Existing Project at current price level (in Lakhs) (A)		#Number#	
	6.2	Cost of the proposed expansion/modernization of Project at current price level (in Lakhs) (B)	:	#Number#	
	6.3	Total Cost of the project/Activity (in lakhs) (A+B)	:	#Number#	
<b>7</b>	<b>Employment likely to be generated</b>				
	<b>In case of new proposals</b>				
	7.1	Employment likely to be generated during construction phase			
	7.1.1	Permanent employment			
		7.1.1.1	No. of permanent employment (No.s) [A]	: #Number#	
		7.1.1.2	Period of employment (No. of days) [B]	: #Number#	
		7.1.1.3	No. of man-days [X]=[A]*[B]	: #Number#	

	7.1.2	Temporary / Contractual employment (No. of Man days) [Y]	:	#Number#	
	7.1.3	Total [X] +[Y]	:	#Number#	
7.2	Employment likely to be generated during operational phase				
	7.2.1	Permanent employment(A)			
	7.2.1.1	No. of permanent employment (No.s) [A]	:	#Number#	
	7.2.1.2	Period of employment (No. of days) [B]	:	#Number#	
	7.2.1.3	No. of man-days [X]=[A]*[B]	:	#Number#	
	7.2.2	Temporary / Contractual employment (No. of Man days) [Y]	:	#Number#	
	7.2.3	Total [X] +[Y]	:	#Number#	
<b>In case of expansion/modernization proposals</b>					
7.1	Employment likely to be generated during construction phase				
	7.1.1	Permanent employment			
	7.1.1.1	No. of permanent employment (No.s) [A]	:	#Number#	
	7.1.1.2	Period of employment (No. of days) [B]	:	#Number#	
	7.1.1.3	No. of man-days [X]=[A]*[B]	:	#Number#	
	7.1.2	Temporary / Contractual employment (No. of Man days) [Y]	:	#Number#	
	7.1.3	Total [X] +[Y]	:	#Number#	
7.2	Employment likely to be generated during operational phase :				
	7.2.1	Permanent employment (A)		Existin g	
	7.2.1.1	No. of permanent employment (No.s) [A]		#Num#	
	7.2.1.2	Period of employment (No. of days) [B]		#Num#	
	7.2.1.3	No. of man-days [X]=[A]*[B]		#Num#	
	7.2.2	Temporary / Contractual employment (No. of Man days) [Y]	:	#Num#	
	7.2.3	Total [X] +[Y]	:	#Num#	
<b>8</b>	Whether Rehabilitation and Resettlement (R&R) involved? [Yes/No]			:	Drop Down <input checked="" type="checkbox"/>
	If Yes, please provide details?				
	8.1	No. of Villages	:	#Number#	
	8.2	No. of Project Displaced Families	:	#Number#	
	8.3	No. of Project Affected Families	:	#Number#	
	8.4	Status of Rehabilitation & Resettlement (Completed / In-progress / Yet to start)	:	Drop Down <input checked="" type="checkbox"/>	
<b>9</b>	Whether project area involves shifting of watercourse/road/rail / Transmission line/water pipeline, etc. required? [Yes/No]			:	Drop Down <input checked="" type="checkbox"/>
	9.1	If Yes, details thereof		#Free Text#	
<b>10</b>	Whether any alternative site(s) examined or part thereof for the non-site-specific component? [Yes/No/ Not applicable as the project or activity is site specific]			:	Drop Down <input checked="" type="checkbox"/>
	If No,				

	10.1	Reasons thereof	:	#Free Text#																															
		If Yes,																																	
	10.1	Please provide details(Authentication through Bharat map)#																																	
		<table border="1"> <thead> <tr> <th rowspan="2">Name of the alternative site</th> <th rowspan="2">Upload KML</th> <th rowspan="2">Village</th> <th rowspan="2">District</th> <th rowspan="2">State</th> <th colspan="2">Bounded Latitudes (North)</th> <th colspan="2">Bounded Longitudes (East)</th> </tr> <tr> <th>From</th> <th>To</th> <th>From</th> <th>To</th> </tr> </thead> <tbody> <tr> <td>#Free Text#</td> <td>Upload  (Tagging need to be done with the project Id</td> <td>GIS-CAF/ #Free Text#</td> <td>GIS-CAF</td> <td>GIS-CAF</td> <td>GIS-CAF</td> <td>GIS-CAF</td> <td>GIS-CAF</td> <td>GIS-CAF</td> </tr> <tr> <td></td> <td></td> <td></td> <td></td> <td></td> <td></td> <td></td> <td></td> <td>+Add rows</td> </tr> </tbody> </table>	Name of the alternative site	Upload KML	Village	District	State	Bounded Latitudes (North)		Bounded Longitudes (East)		From	To	From	To	#Free Text#	Upload  (Tagging need to be done with the project Id	GIS-CAF/ #Free Text#	GIS-CAF	GIS-CAF	GIS-CAF	GIS-CAF	GIS-CAF	GIS-CAF									+Add rows		
Name of the alternative site	Upload KML	Village						District	State	Bounded Latitudes (North)		Bounded Longitudes (East)																							
			From	To	From	To																													
#Free Text#	Upload  (Tagging need to be done with the project Id	GIS-CAF/ #Free Text#	GIS-CAF	GIS-CAF	GIS-CAF	GIS-CAF	GIS-CAF	GIS-CAF																											
								+Add rows																											
	10.2	Brief justification on selected site particularly highlighting environmental considerations	:	#Free Text#																															
	10.3	Upload copy of note containing justification for locating in the selected site		Upload 																															
<b>11</b>		Whether there is any Government Order or Policy / Court order relevant or restricting to the site? [Yes/No]	:	Drop Down <input checked="" type="checkbox"/>																															
		If Yes, please provide details.																																	
	11.1	Details of Order/Policy		#Free Text#																															
	11.2	Upload copy of Government Order or Policy / Court order relevant or restricting to the site		Upload  + Add Rows																															
<b>12</b>		Whether there is any litigation pending against the project and/or land in which the project is proposed to be set up? (Yes/No)	:	Drop Down <input checked="" type="checkbox"/>																															
		If Yes, please provide details.																																	
	12.1	Name of the Court/Tribunal[Supreme Court / High Court / NGT / District Court/Others]	:	Drop Down <input checked="" type="checkbox"/>																															
	12.2	Name of the specific Court/Bench	:	#Free Text#																															
	12.3	Case Category [CA/SLP(Cr) / SLP (Civil) /WP (Cr) / WP (Civil) /OA/Appeal/ Compliant Case / Others]& Number	:	Drop Down <input checked="" type="checkbox"/> #Free Text#																															
	12.4	Status of court case [Disposed off/ Reserved for judgment / Pending / Interim order, if any]	:	Drop Down <input checked="" type="checkbox"/>																															
	12.5	Orders/Directions of the court, if any, and its relevance with the proposed project		#Free Text#																															
	12.6	Upload Court Order if any	:	Upload  + Add Rows																															
<b>13</b>		Whether the proposal involves violation of Act / Rule / Regulation / Notification of Central / State Government? [Yes/No]		Drop Down <input checked="" type="checkbox"/>																															
		If Yes, please provide details																																	
	13.1	The Act / Rule / Regulation / Notification under which the violation involved [1. EIA Notification 1994 /2006 2. CRZ Notification, 2011 / 2019 3. IPZ2011/ICRZ Notification, 2019 4. Forest (Conservation) Act, 1980 5. Indian Forest Act 1927	:	Drop Down <input checked="" type="checkbox"/>																															

		<b>6. Wildlife (Protection) Act, 1972 7. Air (Prevention and Control of Pollution) Act, 1981 8. Water (Prevention &amp; Control of Pollution) Act, 1974 9. Others (Pl. Specify)]</b>	
		<i>If option 1. EIA Notification 1994 /2006 selected then</i>	
	13.1.1	Type of Violation [ <b>1. Implemented/Started construction with neither CTE/CTO nor Prior EC (no Valid Permission) 2. Implemented/Started construction with CTE/CTO but no prior EC obtained 3. Earlier EC was not required but now EC is required (Without CTO) 4. Earlier EC was not required but now EC is required (With CTO) 5. EC was available but level breached]</b>	Drop Down <input type="checkbox"/>
	13.2	Period of violation	: YYYY
	13.3	Directions, if any, issued by (MoEFCC/ IRO of MoEFCC / CPCB/SPCB / UTPCC /State Government/Others (pl. specify))	: Drop Down <input type="checkbox"/>
	13.4	Details of Directions issued	: #Free Text#
	13.5	Copy of Direction/Penalty imposed	Upload <input type="checkbox"/>
	13.6	Brief summary of violation	: #Free Text#
	13.7	Upload detailed/ action taken report on violation, if any	: Upload <input type="checkbox"/>
			: + Add Rows