

**TimeLine Details****Proposal received date at each stage of flow.****A. General Details**(i). **Proposal No.** : FP/MP/MIN/20920/2016(ii). **Name of Project for which Forest Land is required** : TAWA-III UG MINE(iii). **Short narrative of the proposal and Project/scheme for which the forest land is required** : Diversion of 101.600 ha.( MR-96.860 AR- 4.740) for Tawa-iii UG Mine of Pathakhara Area(iv). **State** : Madhya Pradesh(v). **Category of the Project** : Mining(vi). **Shape of forest land proposed to be diverted** : Non Linear(vii). **Area of forest land proposed for diversion(in ha.):** 101.6**B. Time Line**

Proposal No.	Submitted by User Agency	Query for Shortcoming(if any) by Nodal Officer	Resubmission of Proposal by User Agency	Query by Nodal Officer for submitting Hard Copies	Uploading(by U.A.) of copies of receipt received from DFO & DC	Division	Circle	Nodal Office	State Government	MoEFCC,New Delhi	Regional Office(SIR)	Stage-I Approval on	Stage-II Approval on
FP/MP/MIN/20920/2016	05/10/2016	14/12/2016 07/12/2016 25/10/2016	26/12/2016 09/12/2016 24/11/2016	03/01/2017	05/01/2017	Betul North(T) :10/01/2017	Betul(T) : 01/05/2017 (Betul North(T))	Madhya Pradesh 12/05/2017					

**C. Essential Details Sought History.**

Communication between MoEFCC,New Delhi & State Government	Communication between State Government & Nodal Officer	Communication between Nodal Officer & Circle	Communication between Circle & Division	Communication between Division & User Agency
		Query raised by Nodal Officer (Madhya Pradesh) on: <b>05/07/2017</b>  Replied by Circle(Betul(T)) on: <b>25/07/2017</b>  Query raised by Nodal Officer (Madhya Pradesh) on: <b>02/11/2017</b>  Replied by Circle() on:	Query raised by Circle (Betul(T)) on: <b>21/07/2017</b>  Replied by DFO (Betul North(T)) on: <b>21/07/2017</b>  Query raised by Circle (Betul(T)) on: <b>12/01/2018</b>  Replied by DFO () on:	

**NOTE:-** Proposal is pending at **DFO** due to EDS raised by **Nodal Officer** .

Print page

**FORM - A**

Form for seeking prior approval of Central Government under section 2 of the Forest(Conservation) Act,1980 for  
Diversion of fresh forest area

**PART - I**

(To be filled up by User Agency)

**A. General Details****A-1. Project Details**

(i). **Proposal No.** : FP/MP/MIN/20920/2016

(ii). **Name of Project for which Forest Land is required** : TAWA-III UG MINE

(iii). **Short narrative of the proposal and Project/scheme for which the forest land is required** :  
Diversion of 101.600 ha.( MR-96.860 AR- 4.740) for Tawa-iii UG Mine of Pathakhhera Area

(iv). **State** : Madhya Pradesh

(v). **Category of the Proposal** : Mining

(vi). **Shape of forest land proposed to be diverted** : Non Linear

(vii). **Estimated cost of the Project(Rupees in lacs)** : 10569.26

(viii). **Area of forest land proposed for diversion(in ha.)**: 101.6

(ix). **Non-forest land required for this project(in ha.)**: 80.004

(x). **Total period for which the forest land is proposed to be diverted(in years)**: 30

**A-2. Details of User Agency**

(i). **Name** : WESTERN COALFIELDS LIMITED

(ii). **Address1** : Coal Estate Civil Lines, Nagpur

(iii). **Address2** : NIL

(iv). **State** : Maharashtra

(v). **District** : Nagpur

(vi). Pin : 440001

(vii). Landmark : near IBM Office

(viii). Email address : gmlandrevenue@westerncoal.gov.in

(ix). Landline Telephone No. : 712-2511560

(x). Fax No. : 712-2511560

(xi). Mobile No. : 8275970227

(xii). Website (if any) : westerncoal.gov.in

(xiii). Legal status of User Agency : Central PSU

A-3. Details of Person Making Application

(i). First Name: Madan

(ii). Middle Name: NIL

(iii). Last Name: Kumar

(iv). Gender: Male

(v). Designation: Area Planning Officer

(vi). Address 1: AREA GENERAL MANAGER OFFICE, PATHAKHERA AREA

(vii). Address 2: NIL

(viii). State: Madhya Pradesh

(ix). District: Betul

(x). Tehsil: Shahpur

(xi). Pin: 460449


(xii). Landmark: NEAR POLICE CHOKI

(xiii). Email Address: cgmpkda@rediffmail.com

(xiv). Landline Telephone No.: 7146-271363

(xv). Fax No.: 07146270566

(xvi). Mobile No.: 7587594710

(xvii). Copy of documents in support of the competence/authority of the person making this application to make application on behalf of the User Agency: 

## B. Details of land required for the Project

B-1. Details of proposal seeking prior approval of Central Government under the Act for diversion of forest land for the Project already submitted in the past

List of proposal submitted in Past							
S.no	Proposal Status.	Proposal No.	Moef File No.	Area Proposed for Diversion(Ha.)	Area Diverted(Ha.)	Date of In-Principle Approval	Date of Final Approval
NIL							

B-2. Details of forest land proposed to be diverted

B-2.1 Details of Divisions involved

Details of Divisions involved			
S.no	Division Name	Forest Land(ha.)	Non-Forest Land(ha.)
1.	Betul North(T)	101.6	80.004

B-2.2 Details of Districts involved

District wise breakup			
S.no	District Name	Forest Land(ha.)	Non-Forest Land(ha.)
1.	Betul	101.6	80.004

B-2.3 Village wise breakup
























Villages wise breakup			
S.no	Village	Forest Land(ha.)	Non-Forest Land(ha.)
1	Gandhigram	101.6	80.004

B-2.4 Component wise breakup

Component wise breakup			
S.no	Component	Forest Land(ha.)	Non-Forest Land(ha.)

1	UNDER GROUND MINING	96.86	77.094
2	All Right (Surface infrastructure)	4.74	2.91

### C. Maps of forest land proposed to be diverted

Division 1. : Betul North(T)																													
<p>(i). Area of forest land proposed to be diverted(in ha.) : 101.6</p> <p>(ii). Nature of the Project: Non Linear</p> <p>(a). No. of patches : Seven</p> <table border="1" style="width: 100%; border-collapse: collapse;"> <thead> <tr> <th colspan="3" style="text-align: center;">Patch wise details</th> </tr> <tr> <th style="width: 10%;">Patch No.</th> <th style="width: 20%;">Area of Patch(in ha.)</th> <th style="width: 70%;">Kml File of PatchesTo view KML file on google the same may be downloaded and then open if in google earth install in your computer.</th> </tr> </thead> <tbody> <tr> <td>1.</td> <td>84.24</td> <td style="text-align: center;">  <a href="#">View File</a> </td> </tr> <tr> <td>2.</td> <td>11.19</td> <td style="text-align: center;">  <a href="#">View File</a> </td> </tr> <tr> <td>3.</td> <td>1.43</td> <td style="text-align: center;">  <a href="#">View File</a> </td> </tr> <tr> <td>4.</td> <td>2.25</td> <td style="text-align: center;">  <a href="#">View File</a> </td> </tr> <tr> <td>5.</td> <td>0.77</td> <td style="text-align: center;">  <a href="#">View File</a> </td> </tr> <tr> <td>6.</td> <td>0.87</td> <td style="text-align: center;">  <a href="#">View File</a> </td> </tr> <tr> <td>7.</td> <td>0.85</td> <td style="text-align: center;">  <a href="#">View File</a> </td> </tr> </tbody> </table> <p>(iii). Copy of Survey of India Toposheet indicating boundary of forest land proposed to be diverted: </p> <p>(iv). Scanned copy of the Geo-referenced map of the forest land proposed to be diverted prepared by using GPS or Total Station: </p>			Patch wise details			Patch No.	Area of Patch(in ha.)	Kml File of PatchesTo view KML file on google the same may be downloaded and then open if in google earth install in your computer.	1.	84.24	 <a href="#">View File</a>	2.	11.19	 <a href="#">View File</a>	3.	1.43	 <a href="#">View File</a>	4.	2.25	 <a href="#">View File</a>	5.	0.77	 <a href="#">View File</a>	6.	0.87	 <a href="#">View File</a>	7.	0.85	 <a href="#">View File</a>
Patch wise details																													
Patch No.	Area of Patch(in ha.)	Kml File of PatchesTo view KML file on google the same may be downloaded and then open if in google earth install in your computer.																											
1.	84.24	 <a href="#">View File</a>																											
2.	11.19	 <a href="#">View File</a>																											
3.	1.43	 <a href="#">View File</a>																											
4.	2.25	 <a href="#">View File</a>																											
5.	0.77	 <a href="#">View File</a>																											
6.	0.87	 <a href="#">View File</a>																											
7.	0.85	 <a href="#">View File</a>																											

### D. Justification for locating the Project in forest land and details of alternatives examined:

(i). Copy of note containing justification for locating the Project in forest land:



### E. Employment likely to be generated

(i). Whether the Project is likely to generate employment ?: Yes

(ii). Permanent/Regular Employment(Number of persons): 473

(iii). Temporary Employment(Number of person-days): 213

### F.

Displacement of People due to the Project, if any.

(i). Whether Project involves displacement?: No

G. Details of Cost-Benefit analysis for the Project

(i). Whether the Project requires Cost-Benefit analysis?: Yes

(a). Copy of Cost-Benefit analysis:

H. Status of Environmental Clearance

(i). Whether the Project requires Clearance under the Environment (Protection) Act 1986 ? : Yes

(a). Status of the Environmental Clearance to the Project: EC under process

(ii). Environmental Clearance File No.: J-11015/309/2010-1A.II(M)

I. Status of Wildlife Clearance

(i). Whether the Project or a part thereof is located in any Protected Area or their Eco sensitive zone? : No

J. Applicability of special provisions governing Scheduled Areas

(i). Whether the Project or a part thereof is located in a Scheduled Area? : Yes

K. Status of settlement of rights under the Forest Rights Act, 2006 on the forest land proposed to be diverted

(i). Whether the process for settlement of Rights under the Forest Rights Acts 2006 on the forest land proposed to be diverted has been completed? : Yes

(a). Copy of documentary evidence in support of settlement of rights under the Forest Rights

Act, 2006 on the forest land proposed to be diverted:

L. Details of land identified for Compensatory Afforestation

(i). Whether non-forest or Revenue forest land is required to be provided by User Agency?: Not Applicable

(ii). Whether the area of non-forest land or Revenue forest land required to be provided by User Agency for raising Compensatory Afforestation is less than area of forest land proposed to be diverted ? : Not Applicable

(iii) . Reason for not providing Non-Forest Land: Not Applicable

## M. Mining Details

### M-1. Details of Mineral Concessions

(i). Whether the forest land is acquired under Coal Bearing Areas Act: Yes

(a). Total area of the mining lease(in ha.): 207.47

(b). Area of forest land located in the mining lease(in ha.): 127.466

### M-2. Details of Mining Plan

(i). Date of approval of mining plan: 22 Oct 2010

(ii). Approval authority: WCL Board of Directors

(iii). Copy of approval of mining plan: No Data


(iv). Copy of approved mining plan: 

(v). Nature of mining (underground/opencast): Underground

(a).Copy of 3D subsidence analysis report: 


(vi). Copy of the detailed land use plan in 1:4,000 scale prepared by using GPS or Total Station :



(vii). Copy of map of the outer boundary of mining lease area:  [View file](#)

### M-3. Details of prospecting undertaken to assess mineral reserves

(i). Whether detailed prospecting to assess mineral reserve in the lease has been undertaken: Yes

prospecting undertaken to assess mineral reserves					
S.no	Designation of authority responsible for grant of the original prospecting licence	Date of grant of prospecting licence	Period of validity of prospecting licence From date	Period of validity of extension prospecting licence To date	Copy of prospecting licence
1	MOEF	01 Jan 2000	01 Jan 2000	31 Dec 2010	

### M-4. Details of extension (if any) of original prospecting licence issued in the past

(i). Whether detailed prospecting to assess mineral reserve in the lease has been undertaken: No

M-5. Brief details of prospecting activities undertaken in the mining lease :

M-5.2 Estimated Reserve along with accuracy and confidence level

Estimated Reserve along with accuracy and confidence level						
Minerals	Estimated Reserve (million tons)	% accuracy (+ -)	% confidence level	Estimated Reserve (million tons)	% accuracy (+ -)	Estimated mineral reserve at the end of mining lease(million tons.)
NIL						

M-6. Details of approval under the Forest (Consevation) Act,1980 obtained for undertaking prospecting activities in the forest land located in the mining lease

(i).Whether approval under the Forest (Conservation) Act, 1980 for undertaking prospecting activities in the forest land located in the mining lease have been obtained No

Details of approval under the Forest(Consevation) Act,1980					
S.no	MoEF File No	Date of approval	Area of forest land diverted(in ha.)	From Date	To Date
NIL					


M-7. Mineral wise details

(i). No. of minerals: One

Mineral wise details						
Minerals	Estimated reserve in non forest land(million tons.)	Estimated reserve in forest land(million tons.)	Estimated annual extraction(million tons.)	Estimated life of mine(Yrs.)	Total estimated extraction during mining lease period(million tons.)	Estimated mineral reserve at the end of mining lease(million tons.)
Coal and Lignite	2.766	4.4	0.48	20	7.166	0



M-7.1 Proposed use of the minerals proposed to be raised from the mining lease

(i). Proposed use of the minerals proposed to be raised from the mining lease: Non captive

(ii).Copy note containing details of the plan for the transportation of the minerals proposed to be raised from the mining lease: 

Additional information Details



Documents		
S.No	Documents	Remarks
1		
2		

□

**TimeLine Details****Proposal received date at each stage of flow.****A. General Details**

- (i). **Proposal No. :** FP/MP/MIN/20919/2016
- (ii). **Name of Project for which Forest Land is required :** TAWA-III UG MINE
- (iii). **Short narrative of the proposal and Project/scheme for which the forest land is required :** Diversion of 25.866 ha. forest land for under ground mining
- (iv). **State :** Madhya Pradesh
- (v). **Category of the Project :** Mining
- (vi). **Shape of forest land proposed to be diverted :** Non Linear
- (vii). **Area of forest land proposed for diversion(in ha.):** 25.866

**B. Time Line**

Proposal No.	Submitted by User Agency	Query for Shortcoming(if any) by Nodal Officer	Resubmission of Proposal by User Agency	Query by Nodal Officer for submitting Hard Copies	Uploading(by U.A.) of copies of receipt received from DFO & DC	Division	Circle	Nodal Office	State Government	Regional Office
FP/MP/MIN/20919/2016	04/10/2016	04/01/2017 03/01/2017 07/12/2016 23/11/2016 25/10/2016	05/01/2017 03/01/2017 09/12/2016 28/11/2016 11/11/2016	14/12/2016	18/12/2016	Betul North(T) :10/01/2017	Betul(T) : 01/05/2017 (Betul North(T))	Madhya Pradesh 12/05/2017	Madhya Pradesh: 09/01/2018	Bhopal 09/01/2018

**C. Essential Details Sought History.**

Communication between Regional Office & State Government	Communication between State Government & Nodal Officer	Communication between Nodal Officer & Circle	Communication between Circle & Division	Communication between Division & Regional Office
Query raised by Regional Office (Bhopal) on: <b>23/02/2018</b>	Query raised by State Government (Madhya Pradesh) on: <b>04/10/2018</b>	Query raised by Nodal Officer (Madhya Pradesh) on: <b>04/10/2018</b>	Query raised by Circle (Betul(T)) on: <b>06/10/2018</b>	Query raised by Division (Bhopal) on: <b>06/10/2018</b>

**NOTE:-** Proposal is pending at **DFO**.

**FORM - A**

Form for seeking prior approval of Central Government under section 2 of the Forest(Conservation) Act,1980 for  
Diversion of fresh forest area

**PART - I**

(To be filled up by User Agency)

**A. General Details****A-1. Project Details**

(i). **Proposal No.** : FP/MP/MIN/20919/2016

(ii). **Name of Project for which Forest Land is required** : TAWA-III UG MINE

(iii). **Short narrative of the proposal and Project/scheme for which the forest land is required** :  
Diversion of 25.866 ha. forest land for under ground mining

(iv). **State** : Madhya Pradesh

(v). **Category of the Proposal** : Mining

(vi). **Shape of forest land proposed to be diverted** : Non Linear

(vii). **Estimated cost of the Project(Rupees in lacs)** : 10569.26

(viii). **Area of forest land proposed for diversion(in ha.)**: 25.866

(ix). **Non-forest land required for this project(in ha.)**: 80.004

(x). **Total period for which the forest land is proposed to be diverted(in years)**: 30

**A-2. Details of User Agency**

(i). **Name** : WESTERN COALFIELDS LIMITED

(ii). **Address1** : Coal Estate Civil Lines, Nagpur

(iii). **Address2** : NIL

(iv). **State** : Maharashtra

(v). **District** : Nagpur

(vi). Pin : 440001

(vii). Landmark : near IBM Office

(viii). Email address : gmlandrevenue@westerncoal.gov.in

(ix). Landline Telephone No. : 712-2511560

(x). Fax No. : 712-2511560

(xi). Mobile No. : 8275970227

(xii). Website (if any) : westerncoal.gov.in

(xiii). Legal status of User Agency : Central PSU

A-3. Details of Person Making Application

(i). First Name: Madan

(ii). Middle Name: NIL

(iii). Last Name: Kumar

(iv). Gender: Male

(v). Designation: Area Planning Officer

(vi). Address 1: AREA GENERAL MANAGER OFFICE, PATHAKHERA AREA

(vii). Address 2: NIL

(viii). State: Madhya Pradesh

(ix). District: Betul

(x). Tehsil: Shahpur

(xi). Pin: 460449


(xii). Landmark: NEAR POLICE CHOKI

(xiii). Email Address: cgmpkda@rediffmail.com

(xiv). Landline Telephone No.: 7146-271363

(xv). Fax No.: 07146270566

(xvi). Mobile No.: 7587594710

(xvii). Copy of documents in support of the competence/authority of the person making this application to make application on behalf of the User Agency: 

## B. Details of land required for the Project

B-1. Details of proposal seeking prior approval of Central Government under the Act for diversion of forest land for the Project already submitted in the past

List of proposal submitted in Past							
S.no	Proposal Status.	Proposal No.	Moef File No.	Area Proposed for Diversion(Ha.)	Area Diverted(Ha.)	Date of In-Principle Approval	Date of Final Approval
NIL							

B-2. Details of forest land proposed to be diverted

B-2.1 Details of Divisions involved

Details of Divisions involved			
S.no	Division Name	Forest Land(ha.)	Non-Forest Land(ha.)
1.	Betul North(T)	25.866	80.004

B-2.2 Details of Districts involved

District wise breakup			
S.no	District Name	Forest Land(ha.)	Non-Forest Land(ha.)
1.	Betul	25.866	80.004

B-2.3 Village wise breakup









Villages wise breakup			
S.no	Village	Forest Land(ha.)	Non-Forest Land(ha.)
1	Gandhigram	25.866	80.004

B-2.4 Component wise breakup

Component wise breakup			
S.no	Component	Forest Land(ha.)	Non-Forest Land(ha.)

1	UNDER GROUND MINING	25.866	80.004
---	---------------------	--------	--------

### C. Maps of forest land proposed to be diverted

Division 1. : Betul North(T)														
<p>(i). Area of forest land proposed to be diverted(in ha.) : 25.866</p> <p>(ii). Nature of the Project: Non Linear</p> <p>(a). No. of patches : Two</p> <table border="1" style="width: 100%; border-collapse: collapse; margin-top: 10px;"> <thead> <tr> <th colspan="3" style="text-align: center;">Patch wise details</th> </tr> <tr> <th style="width: 10%;">Patch No.</th> <th style="width: 20%;">Area of Patch(in ha.)</th> <th style="width: 70%;">Kml File of PatchesTo view KML file on google the same may be downloaded and then open if in google earth install in your computer.</th> </tr> </thead> <tbody> <tr> <td style="text-align: center;">1.</td> <td style="text-align: center;">23.676</td> <td style="text-align: center;">  <a href="#">View File</a> </td> </tr> <tr> <td style="text-align: center;">2.</td> <td style="text-align: center;">2.19</td> <td style="text-align: center;">  <a href="#">View File</a> </td> </tr> </tbody> </table> <p>(iii). Copy of Survey of India Toposheet indicating boundary of forest land proposed to be diverted: </p> <p>(iv). Scanned copy of the Geo-referenced map of the forest land proposed to be diverted prepared by using GPS or Total Station: </p>			Patch wise details			Patch No.	Area of Patch(in ha.)	Kml File of PatchesTo view KML file on google the same may be downloaded and then open if in google earth install in your computer.	1.	23.676	 <a href="#">View File</a>	2.	2.19	 <a href="#">View File</a>
Patch wise details														
Patch No.	Area of Patch(in ha.)	Kml File of PatchesTo view KML file on google the same may be downloaded and then open if in google earth install in your computer.												
1.	23.676	 <a href="#">View File</a>												
2.	2.19	 <a href="#">View File</a>												

### D. Justification for locating the Project in forest land and details of alternatives examined:

(i). Copy of note containing justification for locating the Project in forest land:



### E. Employment likely to be generated

(i). Whether the Project is likely to generate employment?: Yes

(ii). Permanent/Regular Employment(Number of persons): 497

(iii). Temporary Employment(Number of person-days): 213

### F. Displacement of People due to the Project, if any.

(i). Whether Project involves displacement?: No

### G. Details of Cost-Benefit analysis for the Project

(i). Whether the Project requires Cost-Benefit analysis?: Yes

(a). Copy of Cost-Benefit analysis:



## H. Status of Environmental Clearance

(i). Whether the Project requires Clearance under the Environment (Protection) Act 1986 ? : Yes

(a). Status of the Environmental Clearance to the Project: EC under process

(ii). Environmental Clearance File No.: J-11015/309/2010-1A.II(M)

## I. Status of Wildlife Clearance

(i). Whether the Project or a part thereof is located in any Protected Area or their Eco sensitive zone? : No

## J. Applicability of special provisions governing Scheduled Areas

(i). Whether the Project or a part thereof is located in a Scheduled Area? : Yes

## K. Status of settlement of rights under the Forest Rights Act, 2006 on the forest land proposed to be diverted

(i). Whether the process for settlement of Rights under the Forest Rights Acts 2006 on the forest land proposed to be diverted has been completed? : Yes

(a). Copy of documentary evidence in support of settlement of rights under the Forest Rights Act, 2006 on the forest land proposed to be diverted:



## L. Details of land identified for Compensatory Afforestation

(i). Whether non-forest or Revenue forest land is required to be provided by User Agency?: Not Applicable

(ii). Whether the area of non-forest land or Revenue forest land required to be provided by User Agency for raising Compensatory Afforestation is less than area of forest land proposed to be diverted?: Not Applicable

(iii) . Reason for not providing Non-Forest Land: Not Applicable

## M. Mining Details

M-1. Details of Mineral Concessions

(i). Whether the forest land is acquired under Coal Bearing Areas Act: Yes


(a). Total area of the mining lease(in ha.): 207.47

(b). Area of forest land located in the mining lease(in ha.): 127.466

#### M-2. Details of Mining Plan

(i). Date of approval of mining plan: 22 Oct 2010

(ii). Approval authority: WCL Board of Directors

(iii). Copy of approval of mining plan: 


(iv). Copy of approved mining plan: 

(v). Nature of mining (underground/opencast): Underground

(a). Copy of 3D subsidence analysis report: 


(vi). Copy of the detailed land use plan in 1:4,000 scale prepared by using GPS or Total Station :



(vii). Copy of map of the outer boundary of mining lease area:  [View file](#)

#### M-3. Details of prospecting undertaken to assess mineral reserves

(i). Whether detailed prospecting to assess mineral reserve in the lease has been undertaken: Yes

prospecting undertaken to assess mineral reserves					
S.no	Designation of authority responsible for grant of the original prospecting licence	Date of grant of prospecting licence	Period of validity of extension prospecting licence From date	Period of validity of extension prospecting licence To date	Copy of prospecting licence
1	MOEF	01 Jan 2009	01 Jan 2009	31 Dec 2010	

#### M-4. Details of extension (if any) of original prospecting licence issued in the past

(i). Whether detailed prospecting to assess mineral reserve in the lease has been undertaken: No

#### M-5. Brief details of prospecting activities undertaken in the mining lease :

(i). Detail of prospecting activity under taken in the mining lease: Prospecting was done by CMPDIL a subsidiary of Coal India Limited. Details like prospecting licence etc. are available with CMPDIL.

M-5.1 Details of bore holes drilled for prospecting :



Bore holes drilled for prospecting				
S.no	No. of Bore holes (in forest land)	Diameters(in inch.) forest land	No. of Bore holes (in non-forest land)	Diameters(in inch.) non-forest land
1	16	4	10	4

## M-5.2 Estimated Reserve along with accuracy and confidence level

Estimated Reserve along with accuracy and confidence level						
Minerals	Estimated Reserve (million tones)	% accuracy (+ -)	% confidence level	Estimated Reserve (million tones)	% accuracy (+ -)	% confidence level
Coal and Lignite	4.4	90	95	2.766	90	95

M-6. Details of approval under the Forest (Consevation) Act,1980 obtained for undertaking prospecting activities in the forest land located in the mining lease

(i).Whether approval under the Forest (Conservation) Act, 1980 for undertaking prospecting activities in the forest land located in the mining lease have been obtained No

Details of approval under the Forest(Consevation) Act,1980					
S.no	MoEF File No	Date of approval	Area of forest land diverted(in ha.)	From Date	To Date
NIL					


## M-7. Mineral wise details

(i). No. of minerals: One








Mineral wise details						
Minerals	Estimated reserve in non forest land(million tons.)	Estimated reserve in forest land(million tons.)	Estimated annual extraction(million tons.)	Estimated life of mine(Yrs.)	Total estimated extraction during mining lease period(million tons.)	Estimated mineral reserve at the end of mining lease(million tons.)
Coal and Lignite	4.4	2.766	0.48	20	7.166	0

M-7.1 Proposed use of the minerals proposed to be raised from the mining lease

(i). Proposed use of the minerals proposed to be raised from the mining lease: Non captive

(ii).Copy note containing details of the plan for the transportation of the minerals proposed to be raised from the mining lease: 

### Additional information Details

Documents		
S.No	Documents	Remarks
1		
2		Environment clearance and transportation detail are not being offloaded in their respective column so attached at additional information, kindly consider
3		Signed Hard copy with acknowledgement slip attached,not able to attach in EDS.Please consider
4		attached Signed Hard copy with acknowledgement slip as per instruction received.
5		
6		EC application copy attached in additional information column because there is no such attachment option available. Kindly consider
7		

□