emami cement limited

regd. office : 687 anandapur, e.m. bypass, kolkata 700 107
telefax : 91 33 6613 6243

Ref. No: ECL/AP/ML/2016.

Date: 08.10.2016

To,

The Director (Non Coal Mining-IA Division)
Ministry of Environment, Forests & Climate Change
Govt. of India, Indira Paryavaran Bhavan,
Jorbag Road, Aliganj,
New Delhi – 110 003

Subject- Environmental Clearance of Tengada Limestone Mine (Area: 521.691 ha) with Proposed Production Capacity 4.50 million TPA at Village- Tengada, Mandal – Dachepalli, District– Guntur (Andhra Pradesh) of M/s. Emami Cement Ltd- **Reg Additional details submission.**

Ref: **1. MoEFCC File No. J-11015/15/2016-IA.II (M) & Proposal No IA/AP/MIN/24139/2014**
2. MoEFCC ADS letter dated 05.10.2016

Sir,

With reference to the aforesaid subject and reference matter, we would like to bring to your kind notice that, the Final EIA/EMP report after conduction of Public Hearing for aforesaid mining project was submitted on MoEFCC web portal on 27.08.2016 & project was considered for environment clearance in 10th EAC meeting held on 20.09.2016.

As per Minutes of 10th EAC Meeting displayed on MoEFCC web portal, the MoEFCC sought additional information regarding the project. In this regard, we are herewith submitting the relevant documents for consideration of EC.

Therefore, we would like to request you, kindly consider our case & grant us Environment clearance.

Thanking you with regards,

M/s. Emami Cement Ltd

(Rajesh Deoliya)
Authorized Signatory

Enc as Above

raipur office: b-2/b-3, c.g. elite complex, opp. mandi gate, pandri, raipur - 492004 (c.g.)
works: vill. risda, suhela road, baloda bazar, distt. baloda bazar (c.g.) 493 332
email : sumit@emamicement.com, website : www.emamicement.com
CIN : U26940WB2007PLC116503

Point 1: The 328.761 ha agriculture land is involved therefore a detailed report on status of acquisition of the land and present land use shall be given.

Reply: Out of total 328.761 ha agriculture land, about 244.59 ha land has been purchased & submitted for mutation. Negotiation of about 84.17 ha land is in the final stage. Detailed report on status of acquisition of the land and present land use is enclosed as **Annexure I.**

Point No 2: The revised budget and plan for the green belt development shall be provided.

Reply:

- At the end of life of mine, about 119.346 ha area will be developed as Green belt/ plantation and about 1,80,000 plants will be planted.
- An amount of Rs. 73.95 lacs is earmarked for first five years for planting 29850 trees.
- An average amount of Rs. 27,64,000 per annum as recurring cost (at the rate of Rs 100/- per plant) for planting 11056 trees per year.

Year	Un-worked Area		Crusher/processing plant		Total		Species for green belt / plantation
	Area (ha)	No. of Trees	Area (ha)	No. of Trees	Area (ha)	No. of Trees	
Existing	-	-	-	-	-	-	**Aam, Guava, Sharifa, Jamun, Arjun, Shahtoot, Neem, Pipal, Babool, Ber & other fruit bearing species**
I	1.0	1500	-	-	1.0	1500	
II	1.0	1500	-	-	1.0	1500	
III	3.0	4500	-	-	3.0	4500	
IV	5.0	7500	-	-	5.0	7500	
V	9.9	14850	-	-	9.9	14850	
VIth year Onwards	88.446	132669	11.0	16500	99.446	149169	
Total	108.346	162519	11.0	16500	119.346	179019	

Point No 3: The details of the surface run-off and garland drain shall be provided.

Reply:

- The lease area represents gentle topography and outcrops of Limestone. One seasonal nallah flows through the center of the lease area in NE-SW direction with water flowing towards NE direction. The maximum RL within the lease area was recorded at 107.3 m at the southern boundary and minimum RL of 72.7 m in the northern side.
- The total surface run-off from the mine lease area (521.691 ha) works out to be approximately 1.83 mcm per annum considering average annual rainfall of 876 mm for Dachepalli Mandal and run-off coefficient 40% for open rocky type landform. The surface runoff in the area is controlled by topography of the area.
- The flow direction of surface run offis different in east and west part of mine lease area. It is from east and south-east to west and north-west direction in eastern half while towards west and north-western direction in the western half of lease merging into nallah.
- Two types of garland drains are proposed for surface run off management. (1) to prevent entry of surface run off from areaoutside of mine lease, a garland drain of approximately16,564 m length, 1 m width and 1.5 m depth is proposed along the periphery of entire lease area.(2) the surface run-off from mining lease areato active mining area during first five year plan period shall be managed through a separate garland drainsto

silting cum settling tanks across natural water courses depending upon the slope. This garland drain shall be made approximately 50 m away from the boundary of active mining area.The length and width of garland drain for mining area will be kept around 2210 meters in length, 1 m width and 14 m in depth which shall further increase to 4810 meters in length with progress of mining activities in future plan periods.

- Apart from that, a maximum of 0.021 mcm/annumrainwaterup to fifth yearshall be accumulated in excavated mine pitswhich would be sufficient to meet out the requirement of mine activities and remaining quantity will be gainfully utilized by suitably channelizing to the nearby captive cement plant after analyzing water sample and finding its suitability for various sections/activities.
- The surface run off from the mine lease as well as active mining area shall be directed to silting cum settling tank first and then to rainwater harvesting pond before entering into seasonal nallah. Initially 5 numbers each of silting cum settling tank and rain water harvesting pond shall be constructed at different places along the nallah. Rainwater harvesting pond will act as a buffer as well as recharge structure. Apart from those, three numbers of check dams shall also be constructed across seasonal nallah. These structures altogether shall prevent siltation of natural water course and further land degradation and rolling down of soil to down slope.
- Periodic cleaning and maintenance of above mentioned structures would be carried out in order to prevent siltation and to maintain easy flow of waterin to natural water courses.

Point No 4: Detailed R&R plan shall be provided.

Reply: Detailed R&R plan is enclosed as **Annexure II.**

Point No 3: The detailed action plan with budgetary provisions on issues raised during the public hearing shall be provided.

Reply: The detailed action plan with budgetary provisions on issues raised during the public hearing is given below:

S. No.	ISSUE RAISED DURING PUBLIC HEARING	REMEDIAL MEASURES PROPOSED BY PROJECT MANAGEMENT	ACTION PLAN (WITH BUDGETARY ALLOCATION)
1.	**Employment** ℵ Written commitment for employment ℵ Employment opportunities should be given to Telugu people instead of other regional area people. ℵ Employment opportunities should be provide first of all to Tengada villagers and then Mutyalampadu, Sarangapalli Agraharam, Kottur, Katrapadu etc. ℵ To provide training to the technically qualified villagers.	ℵ Local land losers will be given preference of employment opportunity depending on requirements and eligibility for employment. ℵ The preference would be given to the local persons in employment according to the availability of work and eligibility ℵ ECL also committed that under CSR scheme as per budget provision local youth will be given skill development training for employment and also if they wish they could be self employed.	ECL has earmarked CSR budget provision of Rs 0.34 Crore for the skill development
2	Water ℵ To develop Rain water harvesting pits ℵ Use of mine sump water for irrigation purposes ℵ To private pipeline from Krishna River to Tengada with the company's expenditure. ℵ To construct overhead tank for drinking water facility. ℵ Drinking water facilities are to be provided	ℵ Rain water harvesting will be adopted & upto end of life of mine total excavated area (392.845 ha) will be converted into water reservoir ℵ The water accumulated in the mine pit will meet the water requirement of cement project hence it cannot be diverted to nearby villages for irrigation. The water accumulated in the pit will contribute considerably to the water table to augment the subsurface water resource. ℵ The matter requires feasibility & the proposal can be considered after evaluating financial & technical viability of the project. ℵ Under CSR scheme as per budget provision drinking water facility will be developed in phases for the local	ℵ This would be part of mine development ℵ This water will meet the requirement of cement plant. ℵ Sufficient budget will be provided after feasibility ℵ ECL has earmarked CSR budget

		community	provision of Rs 0.54 Crore for the Water facilities
3	Land ঌ To allow the farmers to cultivate their lands till construction of the project. ঌ Land compensation	Company will commence the project related activities in year 2017 hence it is not possible to allow cultivation in the area which is being purchased by company. This is also required for the safety purpose. Land purchasing is being done on mutual consent with private land owners or mutually agreed terms & conditions. Compensation upon mutual agreement is being made to all the land owners as per mutually terms & conditions.	Land purchasing is being done on mutual consent with private land owners or mutually agreed terms & conditions. The same is in progress.
4	Health ঌ Medical facility to villagers ঌ Requirement of 10 bed hospital in Tengada village ঌ To survey on the health status of the villagers and keep the record for future use and to take up any helping works.	ঌ ECL will help in the upliftment of the medical infrastructure in the area like medical health check up, to provide ambulance, blood donation camp, improvement of the village dispensary, to provide general medicines required in dispensary with focus on the medical facilities for women & child etc. ঌ ECL will work towards the upliftment of the local medical infrastructure in consultation with local community. ঌ ECL will organize medical camp time to time so that people can know their health status regularly company can also plan befitting medical facility	ECL has earmarked CSR budget provision of Rs 0.54 Crore for health programme
5	**Education facility** ঌ Education facilities for the children of their villages and for providing school buildings ঌ To provide a school for education purpose	ECL will work towards the upliftment of the local education infrastructure in consultation with local community.	ECL has earmarked CSR budget provision of Rs 0.34 Crore for education facility.

6	Environment Management Plan ꕥ Work to reduce Environment pollution ꕥ Latest technology for controlling pollution	ꕥ ECL will adopt best environment management plans for its project operation & spread awareness for the clean environment in the local community. For this, company will organize awareness camp & distribute pamphlets about effect of pollution on environment. ECL will also help to propagate objectives of "Swatch Bharat Abhiyan" in assisting toilet construction. ꕥ ECL will adopt use of latest state of art technology & adopt scientific mining practices in its proposed mining operation & will work for zero waste generation. ꕥ Mining machinery will be complying the prevailing pollution standards.	ꕥ ECL has earmarked Rs. 2.0 Crore as a capital cost & Rs. 7.0 Lacs per annum as recurring cost under Environment Management Plan ꕥ Company will spend adequate amount for purchase of environment friendly machinery
7	Transportation Health problem due to transportation	The limestone produced from the mine will be transported to the crusher proposed to be installed within the mine area and same will be conveyed through closed conveyor belt to cement plant adjacent to mine area	The limestone produced from the mine will be transported to the crusher proposed to be installed within the mine area and same will be conveyed through closed conveyor belt to cement plant adjacent to mine area
8	Written commitment for starting cement plant Without construction of the cement plant, how the company will mine the limestone	Company will start the mining operation simultaneously with construction of integrated cement Plant in designated location at Tengeda village after obtaining permissions and approvals from various authorities of state and central government and purchase of land to set up plant and operate limestone mine.	Company has applied for environment clearance to MoEFCC on 13.09.2016. Company has initiated purchase of land in cement plant area in Tengada Village to set up cement plant at the earliest
9	Infrastructure Development	ꕥ ECL is committed that under its CSR Programmes the	ECL has earmarked CSR budget provision

	➢ To carry out Village Development work ➢ Generated revenue should be equally invested in four villages for the developmental works. ➢ To repair the existing church	development will be carried out for road, education, local village continuously including skill development of local youth for self employment. ECL will involve local community in formulation of CSR programmes so as to yield the maximum output for the social development. ➢ The revenue generated from the project is utilized by the state government as per their norms on which ECL has no comments. ➢ ECL believes to work in co-operation with the local community and carry out various activities in consultation with them.	of Rs 0.24 Crore for Infrastructure development
10	Green belt development /plantation Plantation to be developed in the around factory site.	Out of total Mine area i.e. 521.691 ha, Greenbelt /plantation will be developed on 119.346 ha.	ECL has earmarked an amount of Rs 10 Lakh as capital cost & Rs. 7.0 lacs as recurring cost for Greenbelt development
11	Other issues		
	Company Act is 1956 but not 1955 as presented by Company's representative.	Same has been corrected.	Correction incorporated
	The company representatives informed that limestone mining is 5.5 MTPA, but banner arranged at public hearing is displaying 4.5 MTPA	ECL has proposed limestone production capacity 4.5 million TPA not 5.5 million TPA & same is reflected in banner and in entire EIA study mining plan is also approved for 4.5 million TPA capacity by IBM.	The capacity of mining project to be proposed is 4.5 million TPA.
	One person raised issue that presently we are in 2016, but whereas the EIA report was prepared in the year 2014. He questioned that how we can accept the report which was prepared in the year	ECL Replied that EIA/EMP report has been prepared considering baseline study period, post monsoon (Oct to Dec-2014) & submitted to APPCB on 08.06.2015 for conduction of public hearing	EIA study is prepared as per EIA Notification.

	2014.		
	One person raised that there is a difference in Telugu and English Executive summaries with respect to Seismic Zone mentioned as Zone – II in English and no details are mentioned in Telugu Executive summary at page no 3 of the report.	ECL replied that There is no difference in English & telugu summaries with respect to seismic zone. In both summaries Seismic zone II is mentioned.	Both version are same in respect to seismic zone
	At page no 5 of executive summary, the mineral reserves mentioned as 62.35 million tons whereas they mentioned that they mine 4.5 millions which will have mine life only 13 years not 17 years as mentioned by them	Mineable reserves calculated are 62.35 Million Tonnes. During the first five years of the plan period, it is proposed to produce 8.5 million tonnes and the balance 53.85 million tonnes reserves will be mined out in 12 years @ 4.5 million tonnes/annum. Hence the life of mine on the basis of mineable indicated category of reserves is about 17 years. the life of mine will further increase when mineral resource will be converted into mineral reserves in future for which provision has been made in mine plan	Total life of mine will be 12 + 5 = 17 years
	He pointed that the company is giving wrong cubic meter calculations of their mining production and diverting the Government. He explained the technical details of the mining depth and mine area and expected mine quantity. Their report is evidence for this.	All the information has been calculated correctly in EIA & in mining plan in terms of mine depth, mines area & expected mine quantity. Mining plan has also been approved by Indian Bureau of Mines, Hyderabad dated 22nd October, 2014	Mining plan has also been approved by Indian Bureau of Mines, Hyderabad dated 22nd October, 2014
	company has to allot budget for CSR activities is Rs. 6.3 Crores i.e., 10% on Project cost as against Rs.2.0 Crores	The budget is sufficient and as per the priority, rules & regulation, this budget is in addition to the District Mineral Foundation (DMF) which will be used by Government for development of local infrastructure.	An amount of Rs. 2 Crore is earmarked for CSR

	Company shall arrange pensions to the physically handicapped in the four villages apart from the Government pension	ECL will help to provide assistance to the handicapped person in earning of their livelihood through skill development schemes	ECL has earmarked CSR budget provision of Rs 0.34 Crore for the skill development
	He stated that Public Hearing is conducting in School premises instead of their proposed Mining Area. There will be still some farmers left over from whom the lands to be purchased by M/s. Emami Cement Limited.	As per EIA Notification, 2006 & as amended as on date, the Public Hearing will be arranged in a systematic time bound and transparent manner ensuring widest possible public participation at the project site(s) or in its close proximity by the concerned State Pollution Control Board (SPCB) officials. The school where public hearing is scheduled is in close proximity of proposed mine site.	Site was decided by local administration & widest publicity was done for public hearing & it was attended by large no of local community.
	A resident of the Tengada village raised the objection that TOM TOM was not performed regarding intimation of about the public hearing in the four villages.	It was well publicized and The Joint Collector-II informed that large gathering attended for the public hearing.	ECL agreed to it.

******

ANNEXURE I
STATUS OF LAND ACQUISITION

The Status of Land in mining lease area villageTengada, Mandal Dachepalli, District Guntur

Sl No	Land Break up	Land in Ha	Type of Land	Purchased	To be Purchased	Remark
1	Patta Land	328.7610	Dry,Rainfed	244.59	84.17	Negotiation of about 84.17 ha land is in the final stage.
2	Govt. Inam Land	49.6000	Dry,Rainfed	49.6000	49.6000	Allocation of Govt land is under process
3	Govt. Waste Land	46.2800	Waste land	46.2800	46.2800	
4	Patta Land as per Special Register	97.0500	Dry,Rainfed	97.0500	97.0500	
		521.6910		**437.52**	**277.1**	

ANNEXURE II
REVISED DETAILED R&R PLAN

REVISED DETAILED ACTION PLAN

FOR

REHABILITATION & RESETTLEMENT

FOR

Tengada Limestone Mine

(M.L. Area : 521.691 ha)

Proposed Production Capacity of 4.5 MTPA

At

Village : Tengada, Taluka: Dachepalli,

District : Guntur, State : Andhra Pradesh

PROJECT PROPONENT

emami

M/s. Emami Cement Limited

II Floor, Emami Tower

687, Anandpur, E.M. By- pass, Near Ruby Hospital,

KOLKATA – 700 107 (West Bengal)

CONTENTS

SR.NO.	PARTICULARS	PAGE NO.
CHAPTER-I	**INTRODUCTION**	**6-10**
1.1	INTRODUCTION	6
1.2	BACKGROUND OF THE PROJECT	6
1.3	BRIEF DESCRIPTION OF THE NATURE OF SITE, LOCATION OF THE PROJECT	6
1.3.1	LOCATION & APPROACH OF THE PROJECT	7
1.3.2	BRIEF DESCRIPTION OF THE PROJECT	7
1.3.3	SCOPE OF THE STUDY	10
CHAPTER-II	**METHODOLOGY ADOPTED**	**11**
2.1	RECONNAISSANCE SURVEY	11
2.2	COLLECT & REVIEW OF SECONDARY SOURCES	11
2.3	IDENTIFICATION OF LAND LIKELY TO BE AFFECTED	11
2.4	CENSUS AND SOCIO-ECONOMIC SURVEY	11
CHAPTER-III	**LAND ACQUISITION**	**12-14**
3.1	STEPWISE PROCEDURE FOR LAND PURCHASE	13
3.2	AVOIDANCE OF INVOLUNTARY RESETTLEMENT	13
CHAPTER-IV	**SOCIO-ECONOMIC PROFILE OF AFFECTED VILLAGES & PAPS**	**15-34**
4.1	SOCIO-ECONOMIC ENVIRONMENT	15
4.1.2	SCOPE OF WORK	15
4.1.3	METHODOLOGY	15
4.1.3.1	COLLECTION OF DATA	15
4.1.3.2	PRESENTATION OF DATA & ANALYSIS	16
4.1.4	BACKGROUND INORMATION OF THE AREA	16
4.1.5	DEMOGRAPHY OF THE AFAFFECTED VILLAGE	17
4.1.6	VULNERABLE GROUP	17
4.1.7	ECONOMIC ACTIVITIES	18
4.1.8	ANNUAL INCOME FROM VARIOUS SOURCES	18
4.1.9	POTENTIAL IMPACTS & MITIGATION MEASURES	18
4.1.9.1	CHANGES IN SOCIAL ENVIRONMENT	18
4.1.9.2	IMPACT ON SOCIO-ECONOMIC CONDITIONS	18
4.1.9.3	PROPOSED MITIGATION MEASURES	19
4.2	PHYSIOGRAPHY AND DEMOGRAPHIC PROFILE OF AFFECTED VILLAGES	20
4.3	INFRASTRUCTURE FACILITIES IN AFFECTED VILLAGES	20
4.4	SOCIO-ECONOMIC PROFILE OF PAFS	21
4.4.1	DEMOGRAPHIC DETAIL OF SURVEYED PAFS	23

SR.NO.	PARTICULARS	PAGE NO.
4.4.2	FAMILY TYPE & SIZE OF PAFS	23
4.4.3	GENDER OF PAFS	25
4.4.4	MARITAL STATUS OF PAFS	25
4.4.5	RELIGIOUS GROUP OF PAFS	26
4.4.6	ETHNIC COMPOSITION OF PAFS	26
4.4.7	LITERACY AMONG PAFS	27
4.4.8	OCCUPATIONAL PROFILE OF PAFS	28
4.4.9	LAND HOLDING PATTERN OF PAFS	29
4.4.10	ANNUAL INCOME AND EXPENSES OF PAPS	29
4.4.11	POSSESSION OF ASSETS	31
4.4.11.1	HOUSEHOLD ASSETS	31
4.4.11.2	AGRICULTURAL ASSETS	32
4.4.11.3	BASIC PROBLEMS / NEED OF THE VILLAGERS	32
4.4.11.4	UTILIZATION OF COMPENSATION (N.A.)	32
4.5.	PROMOTION OF SOCIAL & ECONOMIC STATUS	32
4.5.1	PROPOSED CSR ACTION PLAN FOR THE PROJECT	33
CHAPTER V	**REHABILITATION POLICY AND LEGAL FRAMEWORK**	**35-44**
5.1	RESETTLEMENT POLICY AND LEGAL FRAMEWORK	35
5.2	RESETTLEMENT POLICY OF ECL	35
5.3	COMPENSATION MATRIX	36
5.4	ELIGIBILITY AND ENTITLEMENT MATRIX	36
5.5	INCOME RESTORATION	42
CHAPTER-VI	**PARTICIPATION AND CONSULTATION**	**45-48**
6.1	INTRODUCTION	45
6.2	METHODS OF CONSULTATION	45
6.3	CONTINUATION OF PUBLIC CONSULTATION	47
6.4	INFORMATION CAMPAIGN & FUTURE PLANS	48
CHAPTER-VII	**IMPLEMENTATION SCHEDULE**	**49**
7.1	IMPLEMENTATION	49
CHAPTER VIII	**COST & BUDGET**	**50**
8.1	INTRODUCTION	50
8.2	VALUE OF LAND & OTHER ASSISTANCE	50
8.2.1	COMPENSATION	50
8.2.2	TRANSITIONAL ALLOWANCE	50
8.2.3	ECONOMIC REHABILITATION GRANT	50

SR.NO.	PARTICULARS	PAGE NO.
CHAPTER IX	**GRIEVANCE REDRESSAL SYSTEM**	**51**
9.1	NEED FOR GRIEVANCE REDRESSAL	51
9.2	GRIEVANCE REDRESS COMMITTEE	51
9.3	GRIEVANCE REDRESS MECHANISM	51
9.4	RESPONSE TIME	51
CHAPTER-X	**MONITORING AND EVALUATION**	**52-54**
10.1	NEED FOR MONITORING	52
10.2	METHODOLOGY FOR MONITORING	53
10.3	INPUT AND OUTPUTS MONITORING	53
10.4	MONITORING INDICATORS	53
10.5	ROLE OF MONITORING AGENCY	54
10.6	REPORTING	54

FIGURE CONTENTS

FIGURE NO.	PARTICULAR	PAGE NO.
1.1	LOCATION MAP OF THE PROJECT SITE	9
4.1	GENDER WISE DEMOGRAPHIC DETAILS OF AFFECTED VILLAGE	17
4.2	FAMILY COMPOSITION OF PAFS	24
4.3	FAMILY COMPOSITION OF PAFS	24
4.4	MARITAL STATUS OF THE PAPS	26
4.5	VILLAGE WISE CASTE DISTRIBUTION OF AFFECTED FAMILIES	27
4.6	EDUCATION LEVEL OF APS	28
4.7	OCCUPATION LEVEL OF APS	29
4.7 (A)	INCOME OF PAFS	30
4.7 (B)	EXPENDITURE OF PAFS	31

TABLE CONTENTS

TABLE NO.	PARTICULAR	PAGE NO.
1.1	BRIEF DESCRIPTION OF THE PROJECT	7
3.1	DETAIL OF REQUIRED LAND FOR MINE	12
4.1	DEMOGRAPHIC PROFILE OF STUDY AREA	16
4.2	PROFILE OF THE TENGADA VILLAGE	17
4.3	PHYSIOGRAPHIC AND SOCIO-DEMOGRAPHIC CHARACTERISTICS OF AFFECTED VILLAGES (TENGADA)	20
4.4	INFRASTRUCTURAL FACILITIES IN THE VILLAGE (TENGADA)	21
4.5	FAMILIES AFFECTED BY THE MINE IN TENGADA VILLAGE	23
4.6	DEMOGRAPHIC PROFILE OF SURVEYED FAMILY	23
4.7	FAMILY TYPE & SIZE OF PAFS	23

TABLE NO.	PARTICULAR	PAGE NO.
4.8	FAMILY SIZE OF PAFS	24
4.9	HOUSEHOLD COMPOSITION OF PAFS	25
4.10	GENDER OF PAP GENDER OF PAPS	25
4.11	MARITAL STATUS OF SURVEYED FAMILY	25
4.12	RELIGIOUS GROUP OF PAFS	26
4.13	CASTE WISE DISTRIBUTION OF SURVEYED FAMILIES	26
4.14	LITERACY AMONG PAFS	27
4.15	EDUCATION LEVEL OF PAFS	27
4.16	OCCUPATION OF PAFS	28
4.17	INCOME OF PAPS	29
4.18	HOUSEHOLD EXPENDITURE ON FOOD, NON FOOD AND OTHER ITEMS	30
4.19	POSSESSION OF HOUSEHOLD ASSETS BY PAFS	31
4.20	POSSESSION OF AGRICULTURAL ASSETS	32
4.21	BASIC PROBLEMS / NEED IN THE AFFECTED VILLAGE	32
4.22	YEAR - WISE PROPOSED ACTION PLAN FOR CSR FOR 10 YEARS	33
4.23	PROPOSED TIME BOUND ACTION PLAN FOR SOCIAL RESPONSIBILITY	34
5.1	COMPENSATION UNDER STATE POLICY	36
5.2	UTILIZATION OF COMPENSATION BY PAPS	43
7.1	SCHEDULED FOR IMPLEMENTATION OF REHABILITATION PLAN	49
8.1	LAND COMPENSATION AND REHABILITATION BUDGET	50

PLATE CONTENTS

PLATE NO.	PARTICULAR	PAGE NO.
4.1	PHOTOGRAPHS DURING SURVEY	22
4.2	DISCUSSION WITH VILLAGERS	22
6.1	PUBLIC CONSULTATION WITH VILLAGERS IN TANGEDA PANCHAYAT OFFICE WITH VILLAGERS AND PROJECT PROPONENT	45

LIST OF ANNEXURE

ANNEXURE NO.	DETAILS
I	FORMAT FOR R & R SURVEY
II	KHASRA MAP
III	LAND SCHEDULE INDICATING TYPE OF LAND, OWNERSHIP,STATUS OF LAND PURCHASED
IV	LIST OF LAND HOLDERS IN GOVERNMENT FOR WHICH PROCUREMENT PROCEEDING UNDDERWAY

ABBREVIATIONS

R & R	:	Rehabilitation and Resettlement
ECL	:	Emami Cement Ltd.
ML	:	Mining Lease
NH	:	National Highway
PAPs	:	Project Affected Persons
NGOs	:	Non-Governmental Organizations
LA	:	Land Acquisition
AF	:	Affected Family
PAF	:	Project Affected family
CSR	:	Corporate Social Responsibility
FGD	:	Focused Group Discussion
ID	:	Involuntary Displacement
RAP	:	Resettlement Action Plan
LAO	:	Land Acquisition Officer
GRC	:	Grievance Redressal Committee
E&S	:	Environment And Social Management
GRC	:	Grievance Redressal Cell
M&E	:	Monitoring and Evaluation
PMC	:	Project Management Cell
MA	:	Monitoring Agency
IGS	:	Income Generation Scheme
RF	:	Reserved Forest
OBC	:	Other Backward Class
SC	:	Schedule Caste
ST	:	Schedule Tribe
OC	:	Other Class
BC	:	Backward Class

CHAPTER-I

INTRODUCTION

1.1 Introduction

Rehabilitation and Resettlement Plan (R & R Plan) is one of the most important aspects in EIA studies because it fulfills the aspiration of local people and establishes the relationship between local people and project developers. The R & R plan has therefore been aimed to fulfill the aspiration, rights and privileges of local people and comprehensive social development plan. Govt. of India has recently passed the "Right to fair Compensation and Transparency in Land Acquisition, Rehabilitation and Resettlement Act-2013" (LARR Act-2013) which came into force w.e.f. 1st January, 2014 to be abided by all the states and union territories of India. This Act provides all the guidelines for land acquisition as well as compensation for the affected persons. The LARR Act-2013 & Rehabilitation and resettlement (R & R) policy of Government of Andhra Pradesh dated 8th April, 2005 is aimed to fulfill the aspiration of local inhabitants and ensures good share of jobs in the projects. The main objective of the new Act is to provide appropriate and adequate compensation to the affected families against the diversion of land, and to minimize the displacement, to provide adequate infrastructure facilities at rehabilitation site, to improve the living standard of affected zone and to facilitate the harmonious relationship between requiring body and inhabitants of affected zone. The R & R plan for the affected persons or families of Tengada Limestone Mine project follows the guidelines of new LARR Act-2013 and Rehabilitation and resettlement (R & R) policy of Government of Andhra Pradesh, 8th April, 2005 **(this Policy the provisions of G.O. Ms. No. 98, Irrigation & CAD (Projects Wing) Department, dated 15-04-1986 and G.O. Ms. No. 64, Social Welfare (T) Department, dated 18-04-1990).**

1.2 Background of the Project

- Emami group is a well diversified, professionally managed group of company in Eastern India, having interest in FMCG, news print, Writing Instruments, Health care and Hospitals, Retail pharmacies, Departmental stores, Bio diesel, Edible Oil, Real Estate, Cement and Solar Power.
- Emami Cement Limited is part of Emami Group. The Emami Cement Limited has set up a cement plant in the state of Chhattisgarh in village: Risda-Dhandhani, Mandal Baloda Bazar, and District: Baloda Bazar-Bhatapara.
- Emami Cement Limited to expand its cement business applied for limestone mining lease to set up a captive cement plant and Government of Andhra Pradesh has granted Letter of Intension to the company for the grant of mining lease of limestone in village: Tangeda,Mandal:Dachepalli,Guntur district (AP).

1.3 Brief Description of the nature of site, location of the project

M/s. Emami Cement Limited has proposed Tengada Limestone Mine (Area: 521.691 ha.) with Proposed Production Capacity of 4.5 million TPA of limestone at Village –Tengada, Mandal –

Dachepalli, District–Guntur, State- Andhra Pradesh. The limestone mined from this mine will be captive source of main raw material i.e limestone for proposed captive cement plant in the Tangeda village of Dachepalli Mandal of Guntur District.

As per EIA Notification dated 14th September, 2006, and as amended from time to time; the project falls under S. No.'1' (Mining of Minerals), Project or Activity '1(a) - (3)', Category "A".

This is a new proposal of mining of limestone from the mining lease to feed to the upcoming Cement Project of the Emami Cement Limited, for which Letter of Intent (LOI) for grant of mining lease for Limestone over an area of 521.691 ha in favour of M/s Emami Cement Ltd. has been issued by the Government of Andhra Pradesh, Industries and Commerce (M-IV) Department vide its Memo No. 15011/M.IV (2)/2013-1 dated 03.12.2013.

1.3.1 LOCATION & APPROACH OF THE PROJECT

The site is well connected to SH-2 (~5.5 km in SSW direction) & NH-9 (~47.5 km in NE direction). Nearest Town is Dachepalle (~7.0 km in SW direction). District Headquarter Guntur is ~80 km in SE direction to the mine site. Nearest Railway Station is Nadikudi (~7.0 km in SW direction). Nearest Airport is Vijayawada Airport (~110 km in East direction). Post and Telegraph, Hospital, Bank, Education and all market facilities are available at these places.

1.3.2 BRIEF DESCRIPTION OF THE PROJECT

Table-1.1

Brief Description of the Project

S. No.	Particulars	Details
A.	**Nature of project**	Limestone Mining Project
B.	**Size of project**	
1.	Mining Lease area	521.691 Ha
2.	Proposed Production capacity	4.5 million TPA (ROM)
C.	**Project Location**	
1.	Village	Tangeda
2.	Mandal	Dachepalli
3.	District	Guntur
4.	State	Andhra Pradesh
5.	Latitude	16° 37'43.51" N to 16°40'08.35" N
6.	Longitude	79°46'58.80" E to 79°48' 16.75" E
7.	Toposheet No.	56 P/10, 56 P/14
D.	**Environmental Settings Details (with approx. aerial distance & direction from the mining lease boundary)**	
1.	Nearest Town/City	Dachepalli (~7.0 km in SW direction)
2.	Nearest State Highway/National Highway	✓ SH-2 (~5.5 km in SSW direction) ✓ NH-9 (~47.5 km in NE direction)
3.	Nearest Railway Station	Nadikudi RS (~7.0 km in SW direction)

S. No.	Particulars	Details
4.	Nearest Airport	Vijayawada Airport (~110 km in East direction)
5.	Interstate Boundary	Andhra Pradesh (Guntur) & Telangana (Nalgonda) (~3.5 km in NE direction)
6.	National Park, Wild Life Sanctuaries, Biosphere Reserves, Protected forests etc. within 10 Km radius study area	None
7.	Reserved Forest within 10 km radius	**Fourteen Reserved Forests** ✓ Tengada RF (adjacent to lease area) ✓ Mandinapadu RF (~3.0 km in West direction) ✓ Madinapadu Extension RF (~5.0 km in West direction) ✓ Regulagadda RF (~5.5 km in NE direction) ✓ Sultanpur RF (~6.5 km in NNE direction) ✓ Vemavaram RF (~6.5 km in SE direction) ✓ Gamalapadu RF (~7.5 km in WNW direction) ✓ Ravipahad RF (~8.0 in NW direction) ✓ Gurrambodu RF (~8.0 km in North direction) ✓ Vajralgani RF (~8.5 km in North direction) ✓ Saidulnam RF (~9.0 km in NW direction) ✓ Govindpuram RF (~9.0 km in ESE direction) ✓ Reserved Forest (~9.0 km in NE direction) ✓ Nirchintavagu RF (~9.5 km in NNW direction)
8.	Water Bodies within 10km radius	✓ A seasonal nallah (Crossing through the lease area) ✓ Tengada Major Canal (~2.5 km in South direction) ✓ Krishna River (~3.5 km in NNE direction) ✓ Nagulera Vagu (~6.0 km in WSW direction) ✓ Vemuleru River (~7.5 km in North direction)
9.	Critically Polluted area	The mine site doesn't fall under the critically polluted area.
10.	Aravali range	The proposed ML Area does not fall under 'Aravalli Range'.
11.	Seismic Zone	Zone – II [as per IS 1893 (Part-I): 2002]
E.	**Cost Details**	
1.	Total Project Cost	₹ 63 Crores/-
2.	Cost for Environmental Protection Measures	Capital cost – ₹ 82.70 Lakhs/- Recurring cost – ₹ 70 Lakhs/ annum

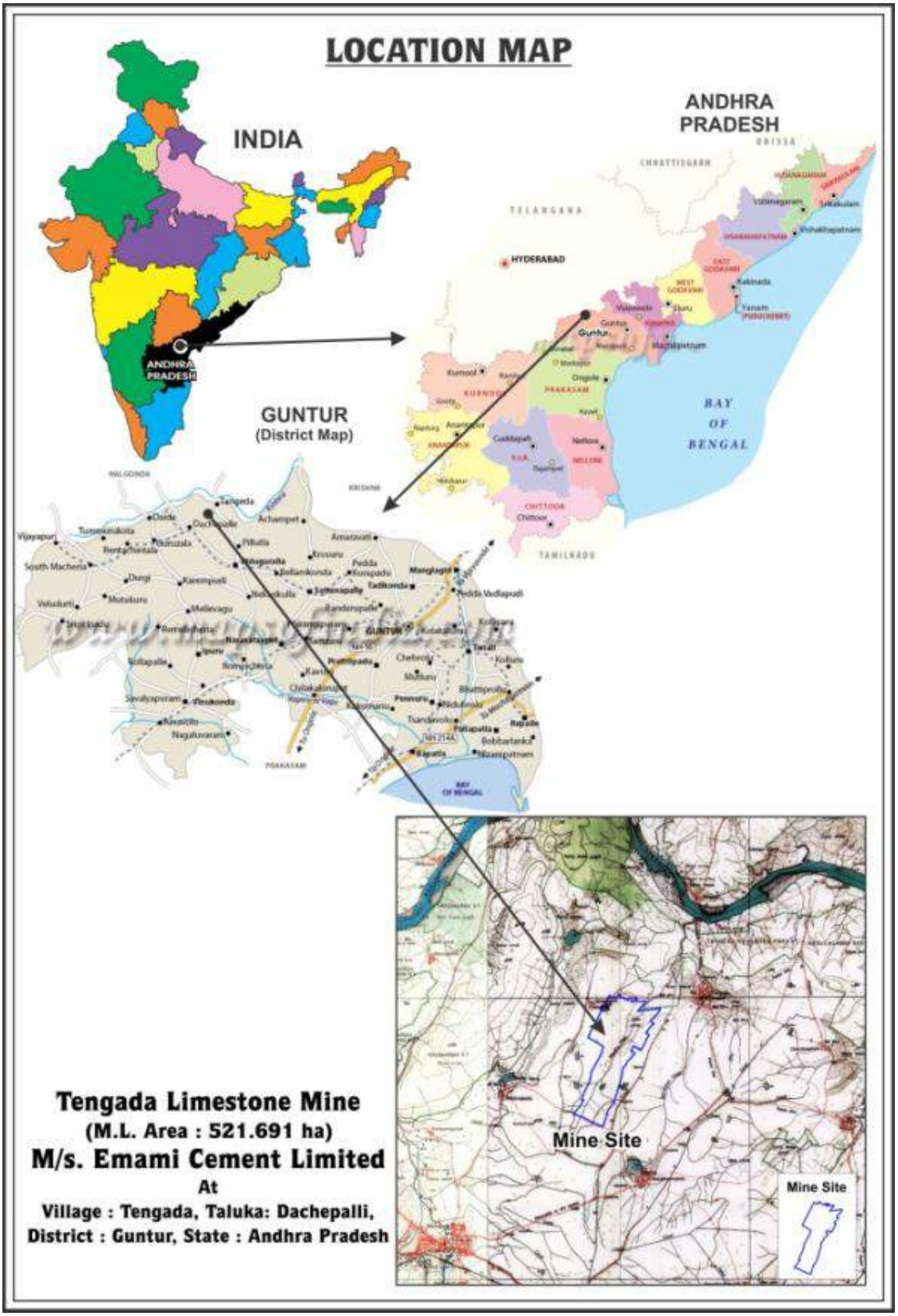

Figure 1.1: Location map of the project site

1.3.3 SCOPE OF THE STUDY

On the basis of the interpretation and analysis of data, details, and information collected, the study is expected to provide inputs for policy formulation so that appropriate decisions could be made for the resettlement and rehabilitation of the project-affected persons. The study, in particular, provides the following:

(i) Demarcation of project-affected areas that are directly and indirectly affected by the project;

(ii) Definition of project-affected persons and their actual number;

(iii) assessment of actual number of PAPs who have received all benefits of the package and have sold the land;

(iv) assessment of the socioeconomic impact of the package on those who have received it fully and those who have received it partly;

(v) assessment of the socioeconomic conditions of those who have purchased land and what could be done to improve their standard of living;

(vi) suggestions for improving the socioeconomic conditions of the PAPs, including women;

(vii) assessment of the possibility of regrouping the clusters so that PAPs have increased opportunities for improving their living standards and access to social infrastructure;

(viii) assessment of availability of adequate land from "willing sellers" for resettlement and rehabilitation;

(ix) assessment of choices expressed by the PAPs for their resettlement and rehabilitation; and

(x) Suggestions for policy so that the socioeconomic and cultural conditions of the PAPs could be improved with their own participation.

CHAPTER-II
METHODOLOGY ADOPTED

This section provides a detailed outline of the methodology adopted for consultation and baseline socio-economic data collection. Both primary and secondary methods of study were adopted for the preparation of this report. In addition, discussion with the community leaders, NGOs, government officials concerned with R&R, were also part of the study. The important aspect of the study was participatory appraisal with the involvement of the community to enable them to understand the process of R&R. various stages at which study were conducted are as follows:

2.1 RECONNAISSANCE SURVEY

A reconnaissance of the entire area was undertaken. The purpose of the reconnaissance was to have an overview of the likely extent of impact on people because of the impending development work of the proposed project.

2.2 COLLECT & REVIEW OF SECONDARY SOURCES

Secondary sources such as District Gazetteer and District Census Handbook of the project districts were reviewed to understand the physical, social, economic and cultural setup in the project area before undertaking actual field work.

2.3 IDENTIFICATION OF LAND LIKELY TO BE AFFECTED

The topographical survey map was utilized to identify each plot of land on the ground. Land falling within the proposed project area were identified in the map and then located on the ground for census and socio-economic survey.

2.4 CENSUS AND SOCIO-ECONOMIC SURVEY

Census and socio-economic surveys were conducted simultaneously among identified families likely to be affected due to proposed project. A format **(Annexure-1)** was used to record the relevant information from all categories of property holder. Data was collected at household level, which included family details, social category, religion, economic status, occupation, education etc along with type of land, present use of land and their dimension. The information collected was used in estimating the PAFs within the project area. Experienced and qualified field staffs were engaged to canvass the approved questionnaires after proper orientation training.

CHAPTER-III
LAND ACQUISITION

There was only one national law for acquisition of private property namely the land acquisition Act, 1894, but now Govt. of India has recently passed the "Right to fair Compensation and Transparency in Land Acquisition, Rehabilitation and Resettlement Act-2013" (LARR Act-2013), which came into force since 1st January, 2014 to be abided by all the states and union territories of India, under which all lands and other properties are acquired for government, public projects and industrial development. Many states have their own land revenue codes for land acquisition and related issues. Rehabilitation and Resettlement (R & R) policy of Government of Andhra Pradesh, (R & R policy, 8th April, 2005) state also has a separate policy (Follows the same before Andhra Pradesh came into existence).

Land for the proposed mine is being acquired as per provisions of Mineral Concession Rule,1960 as well as new Land Acquisition Act-2013, which entitles the lease holder to purchase land from private owners on a negotiated rate. ECL having been granted lease for an area of 521.691 ha. As per above said Act, complete responsibility of acquisition of land and estimation of compensation to be made and its disbursal lies with the mine owner as well as concern Government Authority. Total monetary compensation paid to the land owners had been directly negotiated by ECL. Acquisition of land areas for the mines under the above said act is voluntary since the land owners have willingly agreed to sale their land at a negotiated rate because they had orally consented to ECL for its mining Project when it applied for grant of ML. Whole mining lease area is falling in the village of Tangeda in Guntur District, Andhra Pradesh. According to table no 3.1, land acquisition is under process. In case it doesn't occur smoothly then ECL will have to take surface right for such a land under Rehabilitation and resettlement (R & R) policy of Government of Andhra Pradesh, 8th April, 2005.

Table 3.1

Detail of Land Required for Mine

Name of Village	Type of Land	Area
Tengada	Govt. Waste Land (Poramboke land)	46.280
	Govt. Land (Inam Patta Land)	49.600
	Patta Land	328.761
	Others (Patta Land as per Special Register) – Private Land	97.050
	Total Mining Lease Area	521.691

Source: *Revenue Records*

Total land 1289.126536 Acre and the company have purchased 604.39 acre area. (Details for same enclosed as Annexure-3)

ECL has gathered the information of survey numbers and sub-division numbers of the plots proposed for acquisition and the names of owners of these lands along with a cadastral map showing the proposed lands for acquisition **(Annexure-2).**

ECL is acquiring land for its proposed Limestone Mine from private owners on mutually agreed rate. No involuntary land acquisition of land for the project is proposed since the land owners willingly agreed to sell their land at a mutually agreed rate. ECL began the process of acquiring land through mutually agreed rates, paying compensation higher than the District Level Committee rates and other incentives / benefits to affected persons according to Land Acquisition, Rehabilitation and Resettlement act-2013" (LARR Act-2013) and Rehabilitation and resettlement (R & R) policy of Government of Andhra Pradesh, 8th April, 2005.

3.1 STEPWISE PROCEDURE FOR LAND PURCHASE

(i) After identifying the land owners and demarcating the areas required to be acquired/purchased, ECL approached the Revenue/Mandal of Dachepalli to identify the exact acreage and rightful owners. Then certified copies of R.T.C. (Record of Rights, Tenancy and Crop Particulars) were obtained to ascertain the names of rightful owners and their landholding within the limits of the village.

(ii) Economic Survey of the Project Affected Persons.

(iii) Then discussions with landowners were held from time to time when ECL offered applicable rates to land owners on the prevailing market rates which were higher than the State Government set rates.

(iv) After getting their consent ECL entered into agreements with land owners for sale of their land and then submitted application to the revenue authorities for Transfer of Lands.

(v) After transfer of the land by the Mandal Office and receipt of documents part of the agreed compensation amount was released and the payments to the land owners are given through cheques directly.

(vi) Final payment of compensation was released only after physical possession of the land & Registration of land in the name of Emami Cement Limited at the negotiated prices. These steps were followed all throughout the period for the land purchase/acquired and the same will be followed for proposed of mine.

(vii) Dispute Redressal System in place where land holder/land loser can approach the project proponent for grievance of his/her.

3.2 AVOIDANCE OF INVOLUNTARY RESETTLEMENT

Most of the land to be acquired is fallow, scrub and crop land (for mine) and not for residential use. Moreover, the land deal for mine is under process with LARR Act 2013 & Rehabilitation and resettlement (R & R) policy of Government of Andhra Pradesh dated 8th April, 2005, whichever is

higher and, therefore the project will not lead to any Involuntary Displacement In fact land acquisition by ECL is a process of consent & mutual agreement whereby the buyer is responsible for economic rehabilitation of land losers. ECL would achieve this by;

(i) Providing advice on existence of land markets or other opportunities for productive investment of sales income

(ii) Ensuring that all transactions occur with land owner's informed consent and

(iii) Providing fair compensation based on mutually agreed rate as per calculation according to the new Act 2013 & Rehabilitation and resettlement (R & R) policy of Government of Andhra Pradesh dated 8th April, 2005.

CHAPTER-IV

SOCIO-ECONOMIC PROFILE OF AFFECTED VILLAGES & PAPs

4.1. SOCIO-ECONOMIC ENVIRONMENT

An essential part of environment study is socio-economic environment incorporating various facts related to socio-economic conditions in the area, which deals with the total environment. Socio economic study includes demographic structure of the area, provision of basic amenities viz., housing, education, health and medical services, occupation, water supply, sanitation, communication, transportation, prevailing diseases pattern at the baseline level. This would help in visualizing and predicting the possible impact depending upon the nature and magnitude of the project.

Socio-economic study of an area provides a good opportunity to assess the socio-economic conditions of an area. This study will possibly make a change in living and social standards of the particular area benefitted due to the Project. The gross economic production of the area will be increased substantially due to the existence of this mine. It can undoubtedly be said that this mine will provide direct and indirect employment and improve the infrastructural facilities create better business opportunities for the people living in the area.

4.1.1. OBJECTIVES OF THE STUDY

The objectives of this socio-economic report consist of:

- To conduct socio-economic assessment study of mine site.
- To know the current socio-economic situation in the region to cover the sub sectors of education, health, sanitation, and water and food security.
- To help in providing better living standards.
- To create employment opportunities.

4.1.2. SCOPE OF WORK

- To study the Socio-economic environmental of area from the secondary sources
- Analysis the data with qualitative and quantitative methodology to know the current socio-economic situation in the region to cover the sub sectors of education, health, sanitation, and water and food security.
- Prediction of project impact due to the project and mitigation measures.
- To recommend practical strategic interventions in the sector.

4.1.3. METHODOLOGY

4.1.3.1. Collection of Data

Data for this mining project was collected in a combination of secondary source (i.e. Government department, maps, literature research etc.) and primary source (i.e. interviews, field research) in

the study area. JMEPL conducted Socio-economic base line survey within study period. JMEPL constituted a survey team of Field Assistants and a Supervisor apprising them the project area and relevant documents. The Survey was conducted using Simple Random Sampling method with a well structured questionnaire prepared in local language enabling subjects to reply appropriately. The questionnaires were designed to suit the subjects considering their rural background enabling to furnish correct information and data as far as possible. Data was collected at village level and household level by questionnaires and focus group discussion.

4.1.3.2. PRESENTATION OF DATA & ANALYSIS

The data collected were presented in a suitable, concise form for further analysis. The collected data were presented in the form of tabular or diagrammatic or graphic form. These tabulated data were interpreted and analyzed with the help of various qualitative techniques and ideographic approaches.

4.1.4. BACKGROUND INORMATION OF THE AREA

The mine site is located in at Village –Tengada, Mandal – Dachepalli, District–Guntur (Andhra Pradesh). Dachepalli Mandal is surrounded by many Mandal of Guntur district like- Machavaram Mandal (in East direction), Piduguralla (in South-East direction), Karempudi (in South direction), and Gurazala (in West direction).

TABLE -4.1

DEMOGRAPHIC PROFILE OF STUDY AREA

Particular	Andhra Pradesh State	Guntur District
Area (in sq. km.)	160,205	11,391
No. of Households	21022588	1296609
Population	84580777	4887813
Male	42442146	2440521
Female	42138631	2447292
Scheduled Tribes	5918073	247089
Scheduled Castes	13878078	957407
Literacy (%)	59.77	67.40
Sex Ratio (Females per 1000 Males)	992	1003

Source: *Census of India, 2011*

Above mentioned table shows the details before bifurcation of Andhra Pradesh into Andhra Pradesh and Telangana. As of 2011 Indian census, District had a population of 4887813.

4.1.5. DEMOGRAPHY OF THE AFAFFECTED VILLAGE

Table No. 4.2

Profile of the Tengada Village

S.No.	Particulate	Details
1.	No. of Household	1441
2.	Total Population	5870
3.	Total Male Population	2861
4.	Total Female Population	3009
5.	Sex Ratio	1052
6.	% of SC	23.76
7.	% of ST	0.10
8.	Literacy Rate (%)	43.68
9.	% of Illiterate	56.32
10.	% of Total Worker	58.31
11.	% of Main Worker	91.32
12.	% of Marginal Worker	8.68
13.	% of Non Worker	41.69

Source: *Census of India-2011*

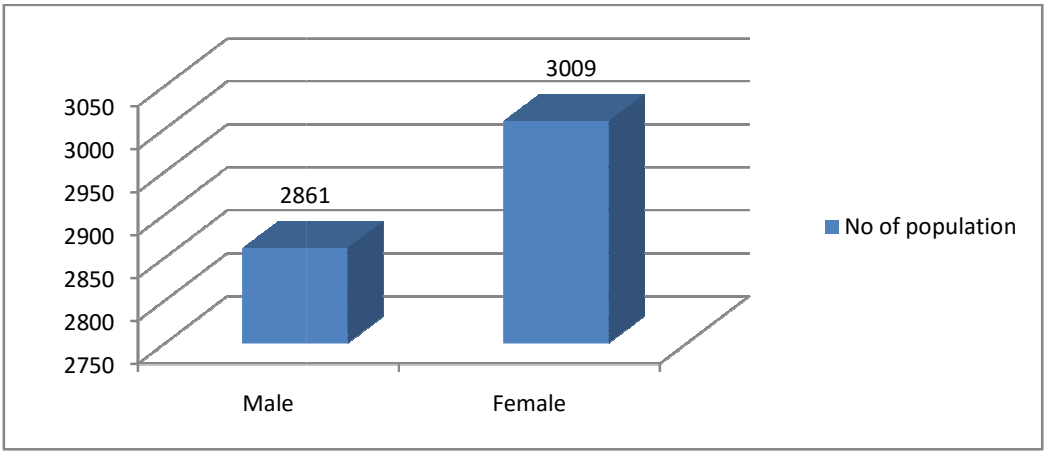

Fig: 4.1 Gender Wise Demographic Details of affected village

As per analysis of the primary data & secondary data the distribution of population varies from place to place. In the analysis of the Tangeda village female population is more than male. Which is clearly show in the above figure.

4.1.6. VULNERABLE GROUP

While developing an Action Plan, it is very important to identify the population which falls under the marginalized and vulnerable groups and special attention has to be given towards these groups. In the village, schedule caste (S.C.) population is 23.76 %, Schedule tribe (ST) population is 0.1% which is also given in the above table.

4.1.7. ECONOMIC ACTIVITIES

The economy is defined by the occupational pattern and income level of the people in the area. The occupational structure of residents is studied with reference to work category. The population is divided occupation wise into three categories, viz., main workers, marginal workers and non-workers. The workers include cultivators, agricultural laborers, household industry laborers etc.

The marginal workers are those workers who are engaged in some work for a period of less than 180 days during the reference year. The non-workers include those engaged in unpaid household duties, students, retired persons, dependents, beggars, vagrants etc. besides institutional inmates or all other non-workers who do not fall under the above categories.

4.1.8. ANNUAL INCOME FROM VARIOUS SOURCES

The Income & Expenditures are defined by the occupational pattern and income level of the people in the area. The occupational structure of inhabitants in the study area is studied with reference to income sources. Results of the income data indicate that agricultural activities form one of the mainstays in the economies from the majority of the settlements studied.

4.1.9. POTENTIAL IMPACTS & MITIGATION MEASURES

4.1.9.1. CHANGES IN SOCIAL ENVIRONMENT

In this section, an attempt has been made to describe the social effects of limestone mine in the study area. For convenience of description, social effects are Socio-Economic & socio-health.

Social effects are a hybrid form of environmental, social and economic factors. However, it should be emphasized that quantifying the socio-economic effects is a difficult task. Though mining activity may improve the social condition of the village (employment in villages, better utilization of land, etc.) majority of the activities will have negative effects on the environment as well as on society.

4.1.9.2. IMPACT ON SOCIO-ECONOMIC CONDITIONS

The proposed project shall have major beneficial and negligible adverse impacts on the following domains:

Employment

The proposed project will contribute direct employment scope for many persons including skilled, semi-skilled and un-skilled mine workers, supervisory staffs, mining engineers, geologists and surveyors. It can also create indirect employment scope. In addition to this it can also facilitate developing of indirect employment opportunities mainly for organized workshops and spare parts dealers' network.

Education

The project activities shall create awareness with the local people for preferring permanent services than periodical agricultural activities. The activities will help them to analyze the

importance of education. With the increased amount of income, people can send their children to nearby schools.

The ECL will take necessary steps to improve the quality of education and overall literacy level of the local people. Thus the implementation of this project shall naturally augment the education status of the local people.

Socio-Health

Since it is opencast mining, health problems due to dust may be expected. By using various PPEs, the chances of occupational health disease will be lowered. Due to dust various diseases like Asthma, TB, Pneumoconiosis, Silicosis etc. may occur. By periodical medical check-up & treatment and job rotation of employees the impact would be minimized.

4.1.9.3. PROPOSED MITIGATION MEASURES

The beneficial aspects of the following measures that would be taken up by the mine as a periphery development project;

- ✓ Planting of trees and social forestry
- ✓ Reduction in the consumption of fuel wood and encourage use of alternative fuels
- ✓ Use of clean and boiled water
- ✓ Reducing the consumption of alcohol
- ✓ Saving from earnings
- ✓ Personal hygiene
- ✓ Regular health check

In implementation of these measures, the mine management can contribute a lot on the overall socio-economic scenario of the region.

The socio economic study of the study area for the observed villages give clear picture of its population, average household size, literacy rate, and sex ratio etc, the literacy rate is good. A part of population is suffering from lack of permanent job to run their day to day life and get basic facilities.

The infrastructure and amenities available in the area denote the economic well being of the region. The study area as a whole possesses average infrastructural facilities. However, in comparison with the facilities available in other parts of the district this area lacks higher level of amenities like higher education, health, drinking water and communication network. Villagers have to commute from their village for higher education. This area needs more medical facilities. The area does not have even one maternity, child care centre, primary health centre and sub centers. The area is well connected with road transport and communication facilities.

4.2. PHYSIOGRAPHY AND DEMOGRAPHIC PROFILE OF AFFECTED VILLAGES

As per government data and consultation with the villagers, it is found that the geographical area of Limestone mine affected villages is 4083.0 hectares (Table 4.3). Out of total geographical area 1297.36 hectares is cultivable irrigated land, 65.0 ha is Un-irrigated land and 420.8 ha is forest land. The villages are predominately inhabited by Hindu caste community. The total number of households in the Tengada village is 1441 with a population of 5870. Observed across gender, the population is evenly distributed among males and females (Sex ratio is 1051). The literacy rate for the Tengada village population is 43.68%.

Table 4.3:

Physiographic and Socio-Demographic Characteristics of Affected Villages (Tengada)

S. No.	Heading	Tengada Village		
1.	Geographical Area of the Village (in hectares)	4083.0 ha		
2.	Irrigated Land (Of the total Cultivable Land) (in hectares)	1297.36		
3.	Un-irrigated Area (in hectares)	65.0		
4.	Forest Land (in hectares)	420.8		
5.	Land required from total land (in hectares)	521.691		
6.	Number of Households in the Villages (in Nos)	1441		
7.	Population in the Village (in Nos)	**Male**	**Female**	**Total**
	a. SC (in Nos)	716	679	1395
	b. ST (in Nos)	2	4	6
	c. Others (in Nos)	2143	2326	4469
8.	Total Population (a+b+c) (in Nos)	**2861**	**3009**	**5870**
9.	Total Literate (of the total population) (in Nos)	43.68%		

Source: *Census of India, 2011*

4.3. INFRASTRUCTURE FACILITIES IN AFFECTED VILLAGES

The facilities that are available in the villages include Anganwadi (Pre-school), Primary School, High School (Metric), Drinking Water Facility (Table 4.4). Other facilities such as Government hospital, Clinics/Nursing home, Graduate College, Adult Education Centre, TV transmitter, Theater, Police station are not available. Railway station is available at Nadikudi (~7.0 km in SW direction) from the affected villages

Table -4.4

Infrastructural Facilities in the village (Tengada)

Facilities	Tengada Village
Bus Stand	Yes
Primary Health Sub Centre	Yes
Clinics/Nursing Home	No
Anganwadi(Pre-school)	Yes
Primary School	Yes
High School (Metric)	Yes
Inter High School	Yes
Graduate College	No
Telephone booth with STD/ ISD facility	Yes
Post office	No
Railway station	Nadikudi RS (~7.0 km in SW direction)
Commercial Banks	No
Market/Hatt	No
Drinking Water Facility	Yes

Source: *Primary Survey*

4.4. SOCIO-ECONOMIC PROFILE OF PAFS

Socio-economic survey and verification of the affected persons were undertaken to address any such adverse impacts that may emerge during the course of the project implementation. The socio-economic survey carried out, acts as base line information and provides a cut off point for eligibility to compensation or assistance for loosing assets in the process of land purchase.

The questionnaires were designed to suit the subjects considering their rural background enabling them furnish correct information & data as far as possible. Formats included questions on concerns of AFs towards problems, their choices for infrastructure improvement, additional facilities required, priorities and opportunities for investment of the compensation amount. Questionnaires were pre tested and when the findings were satisfactory the same were used for ground work.

It was decided that as far as possible each of the selected Project Affected Family should be interviewed during the time convenient to them. Before embarking on data collection, family members including heads of families of AFs were briefed about need and procedure of the study (Plate-4.1 to 4.2). A few focused group discussions involving representative members of 5-6 families were also conducted.

Plate-4.1 : Photographs during Survey

Plate-4.2: Discussion with villagers

The cumulative adverse impacts associated with the land acquisition of 521.691 hectares for mine will result in affecting about 927 land holders who are the owners of the land proposed for surface right & The 61.26 acre land of 10 land holders in Government for which procurement underway **(Annexure-4).** R & R survey was undertaken during the month of March 2016. Efforts were made to contact all land owners as identified through khasras (Khasra List **Annexure-3)**. It was observed that some PAPs are not available because they are not residents of this village and simply hold land in this village. Therefore, R & R data of 175 PAFs could be obtained. Details are given in table - 4.5.

Table 4.5

Families affected by the Mine in Tengada Village

S. No	Total land (ha)	No. of House losers	No. of land losers	No. of PAFs	No of Surveyed PAFs	%
1	521.691	00	927	927	175	18.87

Source: *Khasra List and Survey*

4.4.1. DEMOGRAPHIC DETAIL OF SURVEYED PAFs

During the survey done in the affected village along with the affected families it was noticed that education level in this region is good. The literacy rate 48.30% was found in the affected families. In (Table 4.6).

Table 4.6

Demographic profile of Surveyed family

S. No.	Particular	Tengada Village
1	No. of AFs	175
2	Total Population	735
3	Male	388
4	Female	347
5	Sex Ratio	894
6	Total Literacy rate (%)	48.30*

Source: Survey

(*= the literacy rate of the surveyed family)

4.4.2. Family Type & Size of PAFs

On the basis survey family type of PAFs can be classified in two categories that are joint family and nuclear family. Categorization of AFs with respect to family size is given in table no.4.7.

Table 4.7

Family Type & Size of PAFs

Family Type	Total No.	%age
Joint	111	63.43
Nuclear	64	36.57

Source: - Survey

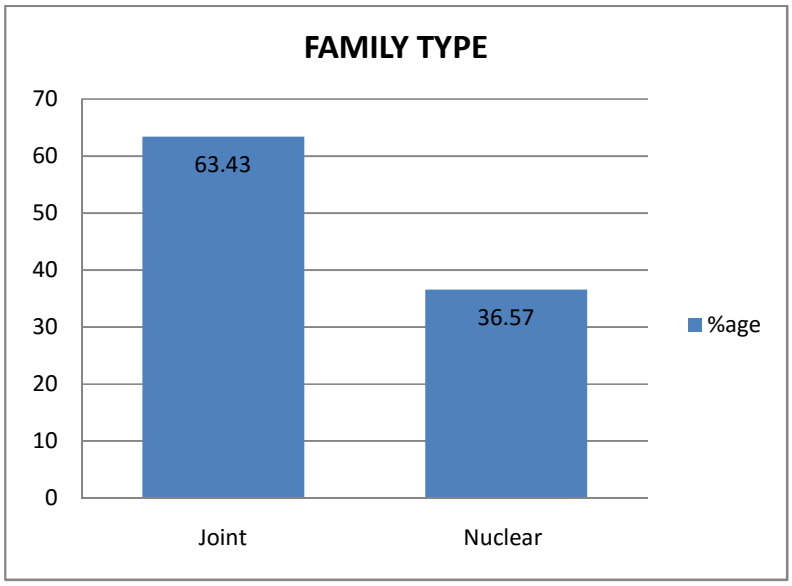

Fig- 4.2 Family Composition of PAFs

Table-4.8

Family Size of PAFs

Family Size	Tengada Village	
	Number	%age
up to 5	114	65.14
5.1 to 7	35	20.00
Above 7.1	26	14.86

Source:- Survey

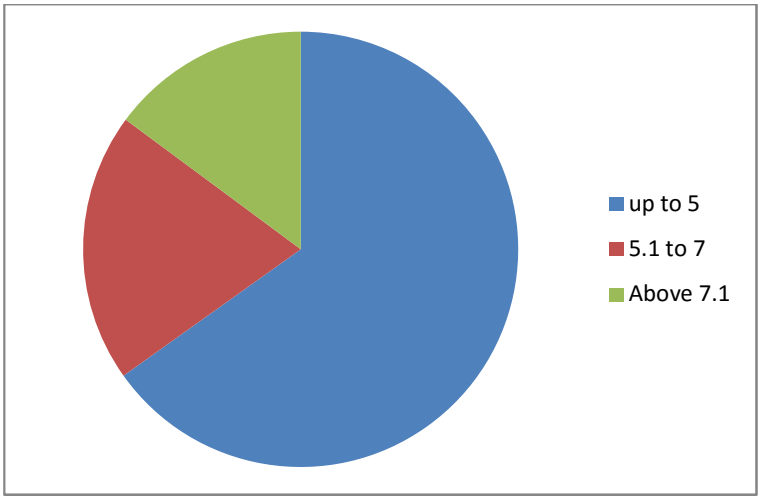

Fig- 4.3 Family Composition of PAFs

On the behalf of survey In the Tengada village Out of 175 PAFs 85.00% APs represents male headed. Details are given in table no.4.9.

Table 4.9

Household Composition of PAFs

Village Name	Male Headed Family (in %)	Woman Headed Family (in %)
Tengada Village	85.00	15.00
Source: Survey		

In the data it was also noticed that 85% of the affected families have males as the head of the families in the Tengada village. (Table no.4.9).

4.4.3. GENDER OF PAFs

Social Assessment of PAFs shows In the Tengada village Out of 735 PAPs 20.0% persons are in the age group of below 15 years and 80.0 % persons in the age group of above 15 years).

The details are as follows in Table-4.10.

Table 4.10:

Gender of PAPs

Age Group (Years)	Tengada Village		
	Male (Nos)	Female (Nos)	Total (Nos)
Below 15	70	77	147
Above 15	318	270	588
Total	388	347	735
Source: Survey			

4.4.4. MARITAL STATUS OF PAFs

On the behalf of survey In the Tengada village out of 735 PAPs, 444 PAPs (60.41%) are married, 258 PAPs (35.10%) are unmarried and there is 33 (4.49%) widow. (Table 4.11)

Table 4.11

Marital Status of Surveyed Family

Marital Status	Tengada Village
	No. of PAPs
Married	444
Unmarried	258
Widow	33
Total	**735**
Source : Survey	

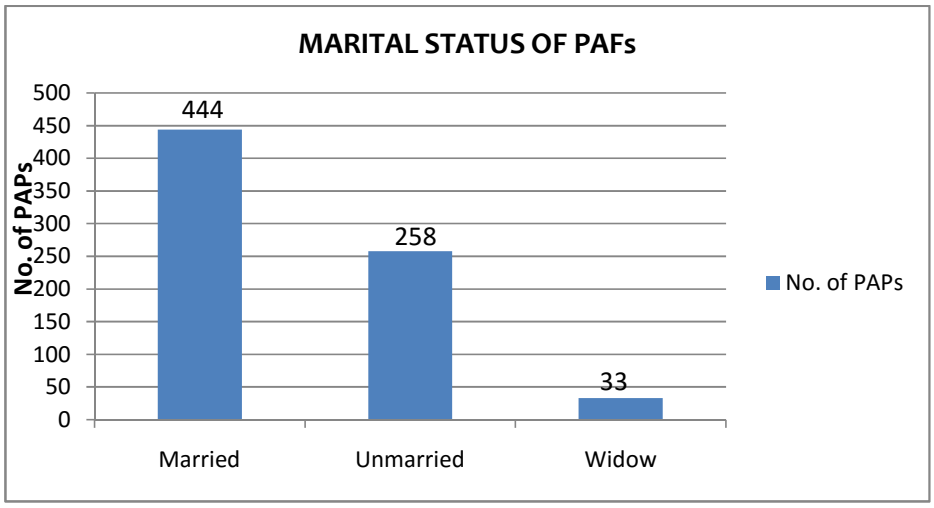

Fig-4.4 Marital Status of the PAPs

4.4.5. RELIGIOUS GROUP OF PAFS

Out of the 175 PAFs, 175 PAFs (100%) belong to Hindu community. Muslim and other community does not exist in this area. Details of religious group are given Table 4.12.

Table 4.12

Religious group of PAFs

Religious Group	PAFs
Hindu	175
Muslim	0
Others	0
Total Members	**175**

Source: Survey

4.4.6. ETHNIC COMPOSITION OF PAFs

The affected area is mainly inhabited by General, SC, ST and OBC's.

Table 4.13

Caste wise distribution of Surveyed families

Caste Category	PAFs in Tengada village	%age
General	76	43.42
OBC	65	37.14
SC	26	14.85
ST	06	03.42
Other	02	01.14
Total	175	100

Source: Survey

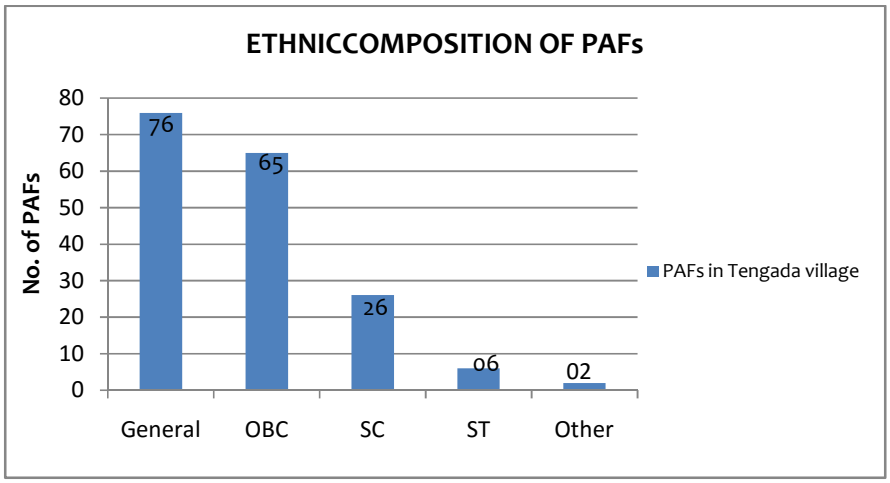

Fig- 4.5 Village wise caste distribution of Affected Families

4.4.7. LITERACY AMONG PAFs

Total literacy rate is 48.30% and total Illiterate is 51.70% in the affected village Tengada.

(More details are mentioned in table-4.14 and fig-4.6)

Table 4.14

Literacy among PAFs

Village Name	Literate	Illiterate
Tengada	355	380
%age	48.30	51.70
Source: Survey		

Table 4.15

Education Level of PAFs

Education Level	No. of persons	%age
Primary	95	25.63
Secondary	157	45.35
High School	103	29.02
Total	355	100.00
Source : Survey		

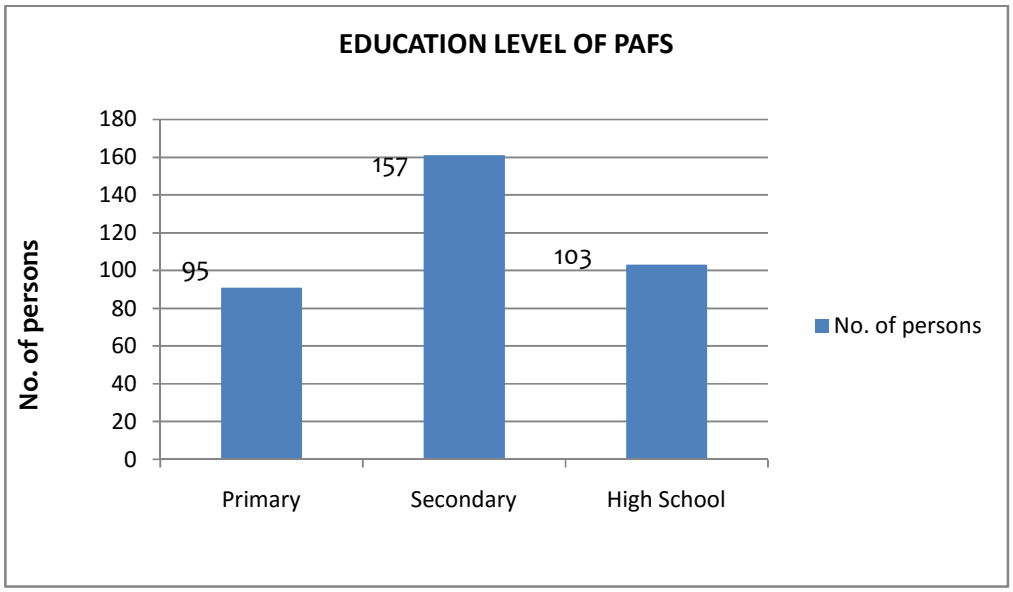

Fig- 4.6: Education Level of APs

4.4.8. OCCUPATIONAL PROFILE OF PAFs

On the behalf of survey in the Tengada village out of total 735 person, 383 person (52.11%) have been identified having agriculture as the primary source of occupation, 69 persons (9.39%) have been found to be non agriculture, 03 persons (0.41%) have been found to be business, 02 persons (0.27%) were found to be Govt. services and 38 (5.17%) PAPs have been found other occupation rest 240 (32.65%) persons have been found un-employed, students or minor.

Table 4.16:

Occupation of PAFs

Primary Occupation	Tengada Village
	%age
Agriculture	52.11
Non-Agriculture	9.39
Business	0.41
Govt. Services	0.27
Other	5.17
Non worker	32.65

Source : Survey

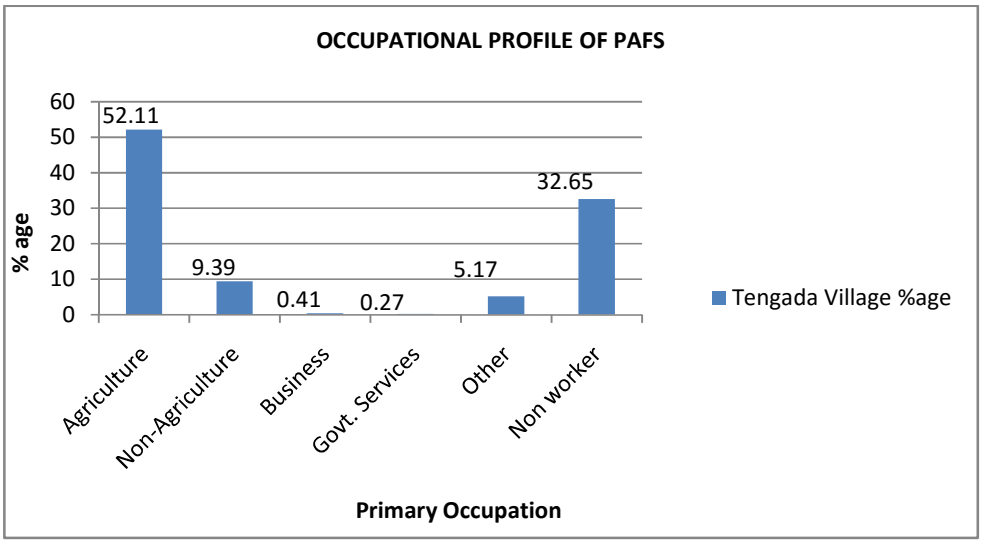

Fig- 4.7: Occupation Level of PAFs

4.4.9. LAND HOLDING PATTERN OF PAFS

Analysis of land holding pattern for the project affected families is done keeping in view the picture before the land acquisition and after the land acquisition, which shows variation in land holding pattern of affected families.

4.4.10. ANNUAL INCOME AND EXPENSES OF PAPS

To know the economic standards of the affected families their income and expenditures were listed out from the surveyed data. Income and expenditure are classified according to the annual income (table no 4.17)

Annual Income of PAFs was calculated on the basis of income derived from primary and secondary sources by the PAFs. In the Tengada village out of the total 175 PAFs (100%) earning up to (5000-3380000).

Details of total income of PAFs are given in table no.4.17.

Table 4.17

Income of PAPs

Income Range (Rs.)	Tengada Village	
	No. of PAFs	% of PAFs
Up to - 100000	72	41.14
100000 to 500000	62	35.43
500000 & Above	41	23.43
Total	175	100.00

Source: Survey

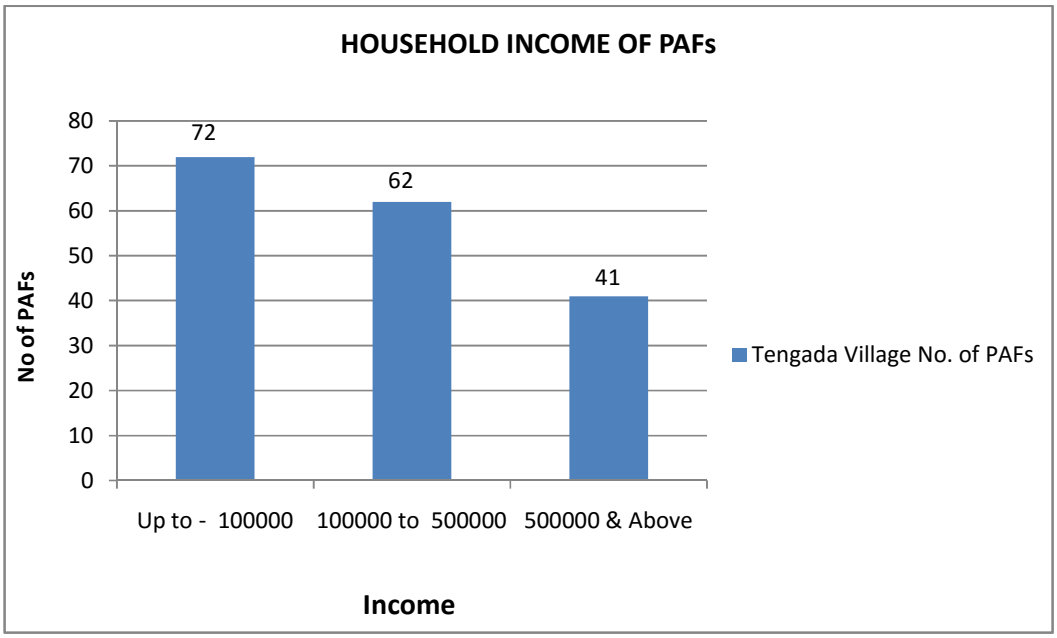

Fig- 4.7 (a): Income of PAFs

In the Village Tengada, Out of 175 PAFS, 14 PAFs (08.0%) depicted annual household expenditure up to Rs. 100000, 95 PAFs (54.29%) between Rs. 100000 – 500000 and 66 PAFs (37.71%) indicated annual household expenditure 500000 and above. Details given in table 4.18

Table 4.18:

Household Expenditure on Food, Non Food and Other Items

Expenditure Range (Rs.)	Tengada Village	
	No. of PAFs	% of PAFs
Up to - 100000	14	08.00
100000 to 500000	95	54.29
500000 & Above	66	37.71
Total	175	100.00

Source : Survey

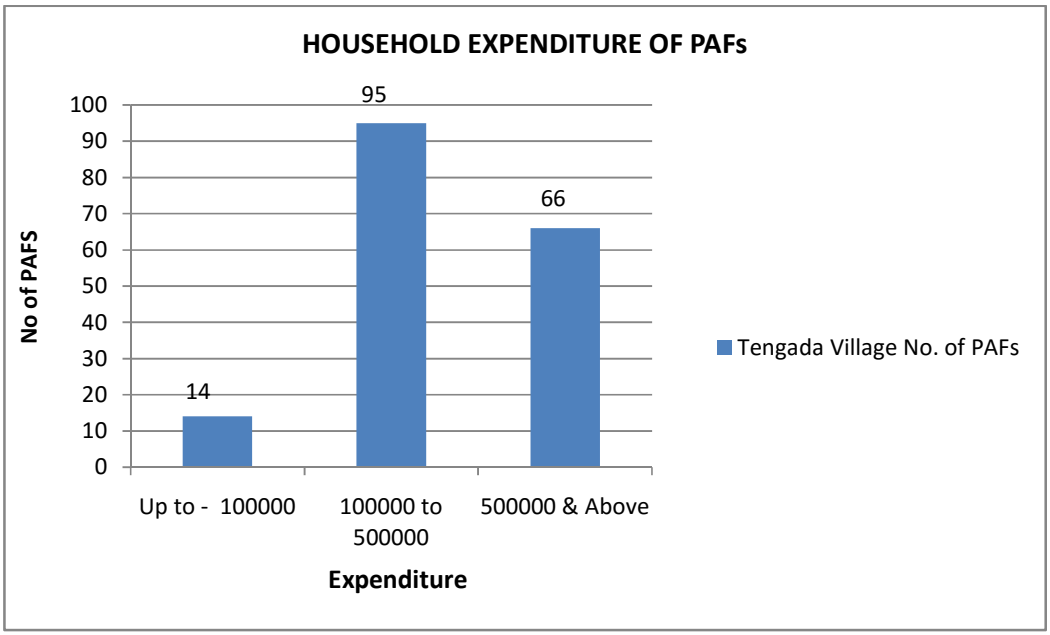

Fig- 4.7 (b): Expenditure of PAFs

4.4.11. POSSESSION OF ASSETS

4.4.11.1. Household Assets

PAFs have both Household and agricultural assets. Household assets possessed by the PAFs are given in Table 4.19.

Table 4.19:

Possession of Household Assets by PAFs

Household Assets	Tengada Village
	No. of AFs
TV	50
Refrigerator	00
Electric Fan	--
Air Conditioner	00
2 wheelers - bike, moped etc	45
Washing Machine	00
Cooking gas	--
Bicycle	120
Radio / Transistor	--
4 wheeler - other than tractor	00

Source: Survey

4.4.11.2. Agricultural Assets

The affected families are mostly agriculturist and the following agricultural implements have been reported by the families (Table 4.20).

Table 4.20:

Possession of Agricultural Assets

Agricultural Assets	Tengada Village
	No. of Families
Tractor	00
Plow	--
Milch cattle	60
Godown/ Storage room	00
Bullock Cart	--
Source: Survey	

4.4.11.3. BASIC PROBLEMS / NEED OF THE VILLAGERS

Basic problem and need of the affected villagers is given in Table – 4.21.

TABLE – 4.21

Basic Problems / Need in the Affected Village

S. No.	Village Name	Basic Problem / Need
1.	Tengada	Drainage, Hospital, Bank ,Public Transport, play Ground, Telephone Facilities, construction of village road

Source: Socio-Economic Survey

4.4.11.4. UTILIZATION OF COMPENSATION (N.A.)

Most of the families expressed that they wish to purchase land with the land compensation amount. This is because of agriculture is main livelihood source.

4.5. PROMOTION OF SOCIAL & ECONOMIC STATUS

The Company will undertake activities for the upliftment of the social community through community development in various ways as under:

a) Health

- Hospital & Maintenance, Providing ambulance/mobile health van and maintenance of the same, Up-gradation of local PHC with equipment and infrastructure and medicines, Health camps for family planning HIV/AIDS. Nasha Mukti etc

b) Education

- Augmentation of infrastructure in primary school in each village and equipment, furniture, blackboard, including provision of drinking water and toilet etc,
- Scholarships to meritorious student.

c) Skill Development

- Short term courses for skill up gradation, Vocational training (Dairy, Poutry etc.

d) Water

- Provision of potable drinking water supply in nearby villages through well, hand pump, tankers, Rainwater Harvesting, Watershed Development.

e) Infrastructure Development

- Construction of community cattle shelter/development of fodder land.
- Construction of drainage, community halls, street lighting, public utilities, sanitation facilities etc., in nearby villagers (as per requirement),
- Green belt development etc.

4.5.1. PROPOSED CSR ACTION PLAN FOR THE PROJECT

The Company has allocated Rs. 2 Crores towards CSR activities for the proposed mining project. The proposed CSR Action Plan is given below:

TABLE – 4.22

YEAR - WISE PROPOSED ACTION PLAN FOR CSR FOR 10 YEARS

S. No	Item	Broad Work Proposed in CSR	Proposed Expenditure (Rs in Crores)
1	Health	Hospital & Maintenance, Providing ambulance/mobile health van and maintenance of the same, Up-gradation of local PHC with equipment and infrastructure and medicines, Health camps for family planning HIV/AIDS. Nasha Mukti etc	0.54
2	Education	Augmentation of infrastructure in primary school in each village and equipment, furniture, blackboard, including provision of drinking water and toilet etc, Scholarships to meritorious student	0.34
3	Skill Development	Short term courses for skill up gradation, Vocational training (Dairy, Poultry etc	0.34
4	Water	Provision of potable drinking water supply in nearby villages through well, hand pump, tankers, Rainwater Harvesting, Watershed Development	0.54
5	Infrastructure	Construction of community cattle shelter/development of	0.24

S. No	Item	Broad Work Proposed in CSR	Proposed Expenditure (Rs in Crores)
	Development	fodder land., Construction of drainage, community halls, street lighting, public utilities, sanitation facilities etc., in nearby villagers (as per requirement), Green belt development etc	
Total			**2.0**

Source: ECL (Emami Cement Limited)

Table 4.23

Proposed Time bound Action Plan for Social Responsibility

(In Rs. Lakhs/-)

S. No.	Main Focus Area	Proposed Budget					Total
		1st Year	2nd Year	3rd Year	4th Year	5th Year	
1.0	Education	4	4	5	5	5	23
2.0	Health	4	4	5	5	5	23
4.0	Infrastructure Development	9	9	7	7	6	38
5.0	Social welfare and others.	2	2	2	2	2	10
3.0	Sustainable Development	6	6	6	6	7	31
Grand Totals		**25**	**25**	**25**	**25**	**25**	**125**

Source: ECL (Emami Cement Limited)

CHAPTER V

REHABILITATION POLICY AND LEGAL FRAMEWORK

5.1 RESETTLEMENT POLICY AND LEGAL FRAMEWORK

Acquisitions of land for its limestone mine project an ongoing process and would always be site specific. The land acquisition (more commonly termed as land purchase) is based on compensation arrived through mutual discussion with land owners. Acquisition of land for proposed project is voluntary, since the land owners have willingly agreed to sell their land at mutually agreed rates. Any person who may not be willing to sell the land LARR act, 2013 & Rehabilitation and resettlement (R & R) policy of Government of Andhra Pradesh dated 8th April, 2005. So far ECL has been able to avoid expropriation setting compensation through mutually agreed rates.

However, in order to comply with the Right to fair Compensation and Transparency in Land Acquisition, Rehabilitation and Resettlement act-2013 which comes in force from 1st January, 2014 onwards. To address the directives of ECL, a Resettlement Policy has been drawn and would be followed all through the future for land acquisitions including present project.

5.2 RESETTLEMENT POLICY OF ECL

- Land is acquired on mutual consent, No Involuntary displacement (IR) is anticipated.
- Where involuntary resettlement (IR) is unavoidable, Affected Persons would be assisted to re-establish themselves in order to at least restore the pre-project income or improve their living standards.
- Gender equality and equity would be ensured and adhered to; and vulnerable AFs will be favorably considered for restoring their livelihoods.
- RAP and project related information would be informed to AFs from time to time.
- Replacement land if available near the project site shall also be an option for compensation. In the absence of replacement land and AFs not opting for land, option for cash-for-land as per new Act "Right to fair Compensation and Transparency in Land Acquisition, Rehabilitation and Resettlement act-2013" which is applicable 1st January, 2014 onwards.
- Compensation for loss of land, trees, other assets (Structure & standing crops) and income will be based on market value and full replacement cost will be paid before taking physical possession of the land. Compensation will include transaction cost also.
- All compensation payments and related activities will be completed prior to the commencement of project activities;
- All compensation will be paid by Cheque only to ensure the PAP is getting compensation in full.
- A Grievance Redress Mechanism will be set up at the unit level;

- Project will ensure involvement of women and vulnerable APs also in all activities related to resettlement planning, implementation, and monitoring.
- ECL will ensure adequate budgetary support to cover implementation cost.
- ECL will conduct external monitoring and evaluation of the implementation of RAP.

5.3 COMPENSATION MATRIX

Compensation is fixed as per calculation according to Rehabilitation and resettlement (R & R) policy of Government of Andhra Pradesh dated 8th April, 2005 and the new LARR Act 2013 & Andhra Pradesh State policy considering the market price cost of resettlement and alternate income generation of PAFs.

Compensation is fixed on mutual agreement considering the market price cost of resettlement and alternate income generation of PAPs. Rs.3.40 lakhs per acre for non-irrigated land and 7.00 laks for irrigated land.

5.4 ELIGIBILITY AND ENTITLEMENT MATRIX

Consequent to its Resettlement Policy and considering socio-economic profile and impacts, eligibility and entitlement matrix has been drawn for the project to ensure affected persons have a better economic and social status.

Table-5.1

Compensation under State Policy

Sr. No.	Component of compensation package in respect of land acquired under the Act	Entitlement/Provision
1.	Allotment of house site/ payment of exgratia	**a)** Any Project Displaced Family (PDF) holding up to an area of 5 Cents of village site and whose site has been acquired shall be allotted house site of an extent of 202 square meters (5 Cents) of land in rural areas or 75 square meters of land in Urban areas in the Resettlement zone besides payment of compensation for the structures if any therein; **a1)** Where any such PDF as defined above desires to migrate and settle at the place of his/her choice, cash of compensation in lieu of house site as applicable in the resettlement Zone shall be paid besides payment of compensation for the structures therein and in case the PDF belongs to BPL category, they shall be give suitable one time financial assistance for house construction including cost of sanitary latrine as fixed by the Government from time to time. **b).** In case if any Project Displaced Family (PDF) holds village site

Sr. No.	Component of compensation package in respect of land acquired under the Act	Entitlement/Provision
		of more than 5 Cents, such holder shall be allotted village house site of an extent of 202 Square Meters (5 cents) of land in rural areas or 75 Square Meters of land in Urban areas in the Resettlement zone and also be paid exgratia for the site in excess of 5 Cents (for example if a family holds village site of 20 Cents in Project Affected Zone and have two major sons, residing with such person in case, they take 3 house sites of 5 Cents each in Resettlement zone, they will get exgratia for the balance of 5 Cents (20 Cents 3x5 cents=15 cents); and **c).** The Compensation/ exgratia payable as above shall be on par with the package deal payable in case of acquisition of private / patta lands
2.	Grant for House construction	Each PDF of BPL Category who has been allotted free house site under session 6.2 shall get a onetime financial assistance of Rs.40,000/- (Rupees Forty thousand only) shall be increased to Rs.50,000/- (Rupees Fifty thousand only). This increase will have prospective effect. A sum of Rs.5,000/- (Rupees Five thousand only) is granted to those who have already shifted houses from 8-4-2005 to 10-12-2007. Apart from the above, a sum of Rs.3,000/- (Rupees Three thousand only) would be allowed in addition to the housing grant as per G.O.Ms.No.68, dt:8-4-2005. The above increase shall come into force with retrospective effect i.e., the date of issue of G.O.Ms.No.68, dt:8-4-2005.
3.	Allotment of Government land to PAFs, who become Small, or Marginal farmers or Landless after acquisition in lieu of Acquired land:	In case of allotment of waste/ degraded or agricultural Government land, if available within the District, in lieu of acquired land and if agreed by PAF for allotment of such land, each such PAF shall also get financial assistance of Rs.10,000 per hectare or as fixed by Government from time to time for land development and in case of allotment of agricultural land, Rs.5,000 per PAF or as fixed by Government from time to time for agricultural production shall be given. However such allotment of Government land will be restricted to an extent of land acquired from PAF or 2.5 Ha of dry or 1.25Ha wet land whichever is lesser. Provided further that in such cases,

Sr. No.	Component of compensation package in respect of land acquired under the Act	Entitlement/Provision
		(a) No compensation will be payable for the lands acquired from the PAF for the Project, to the extent of Government land is allotted. (b) No exgratia will be payable for the lands resumed from PAF for the project, to the extent of Government land is allotted. Land Acquisition officer shall pass the award for the lands acquired or resumed from PAF accordingly.
4.	Allotment of land acquired by Government from the project benefited area to Scheduled Tribe PAFs, who become Small, or Marginal farmers or landless after acquisition, in lieu of Acquired land from them	Government shall acquire land within the project benefited area,as per guidelines issued by the Government from time to time such that no person should become small or marginal farmer or land less due to such acquisition, for allotment of such land to ST PAFs(who become small or marginal farmers or landless due to acquisition of their land for the project), if such PAFs so desire, in lieu of lands acquired from them. However such allotment will be restricted to the extent of land acquired from such PAFs or 2.5 Ha dry land or 1.25Ha wet land whichever is lower. Further provided that in such cases, (a). no compensation will be payable for the lands acquired from the PAF for the project, to the extent of such land is allotted. (b). No ex-gratia will be payable for the lands resumed from PAF for the project, to the extent of such land is allotted. Land Acquisition officer shall pass the award for the lands acquired or resumed from PAF accordingly.
5.	The land allotted under Para 6.2, 6.4 and 6.5 shall be free from all encumbrances. The land allotted may be in the joint names of wife and husband of PAP.	
6.	Grant for cattle shed:	Each affected family that is displaced and has cattle, shall get financial assistance of such amount as the appropriate Government may decide but not less than Rs.15,000/- (Rupees fifteen thousand only) for construction of cattle shed.
7.	Grant for Transporting materials:	Each PAF shall get lump sum one time financial assistance of Rs.5000/- or as fixed by Government from time to time for transportation / shifting of his building materials, belongings and cattle etc. from the affected zone to the resettlement zone.
8.	Income Generating Scheme Grant:	Each PAF comprising of rural artisan/small trader and self employed person shall get one time lump sum financial assistance

Sr. No.	Component of compensation package in respect of land acquired under the Act	Entitlement/Provision
		of Rs.25,000 or as fixed by Government from time to time for construction of working shed/shop. a) The affected persons shall be offered the necessary training for development of entrepreneurship, technical & professional skills for self employment.
9.	Wages if after acquisition land owner becomes land less:	Each PAF owning agricultural land in the affected zone and whose entire land has been acquired shall get one time financial assistance equivalent to 750 days minimum agricultural wages for loss of livelihood if no land is allotted in lieu of acquired land.
10.	Wages if after acquisition land owner becomes marginal farmer "or continues to be a marginal farmer even after acquisition":	Each PAF owning agriculture land in the affected zone and who consequently becomes a marginal farmer or continues to be a marginal farmer even after acquisition shall get one time financial assistance equivalent to 500 days minimum agriculture wages if no land is allotted in lieu of acquired land.
11.	Wages if after acquisition land owner becomes small farmer "or continues to be a small farmer even after acquisition":	Each PAF owning agriculture land in this affected zone and who consequently becomes a small farmer or continuous to be a small farmer even after acquisition shall get one time financial assistance equivalent to 375 days minimum agricultural wages if no land is allotted in lieu of acquired land.
12.	Wages to Laborers	Each PAF belonging to the category of agricultural labourer' or nonagricultural labourer "shall be provided a onetime financial assistance equivalent to 625 days of the minimum agricultural wages.
13.	Subsistence allowance to displaced family	**a)** Each PAF who is also a project displaced family shall get a onetime subsistence allowance equivalent to 240 days of minimum agricultural wages. It will be in addition to any other benefit available to him as PAF. **b)** Each vulnerable person as defined at Para -3.10(b) will be paid a pension of Rs.500/- (Rupees Five hundred only) a month for life by arranging the necessary annuity policies by the Project Administrator at its cost.
14.	In the case of acquisition of land in emergent situation such as under Section 17 of the Land Acquisition Act 1894 or similar provision of other Act in force, each PAF shall be provided with transit accommodation, pending resettlement and rehabilitation scheme. Such families shall also get R&R benefits as mentioned in above Paras under the Policy.	

Sr. No.	Component of compensation package in respect of land acquired under the Act	Entitlement/Provision
15.	The Project Affected Families, who were in possession of forest lands in the affected area prior to the 13th day of December, 2005 shall also be eligible for the resettlement benefits under this policy. **a)** In the case of irrigation or hydel projects, fishing rights in the reservoirs shall be given to the affected families, if such rights were enjoyed by them in the affected area. **b)** In other cases also, unless there are special reasons, fishing rights shall be given preferentially to the affected families. **c)** In the case of irrigation or hydel projects, the affected Scheduled Tribes, and members of other community having fishing rights in a river or pond or dam in the affected area shall be given fishing rights in the reservoir area of the irrigation or hydel projects.	
16.	The PAFs enjoying reservation benefits in the affected zone shall be entitled to get the same reservation benefits at the resettlement zone.	
17.	Basic amenities to be provided at resettlement centre for projects:	While shifting the population of the Affected zone to the Resettlement zone, the Administrator for R&R may as far as possible, ensure that: **a)** In case the entire population of the Village / area to be shifted belongs to a particular community, such population/ families may be resettled enmasse in a compact area so that socio-cultural relations (social harmony) amongst shifted families are not disturbed. **b)** The Re-settlement Center shall be provided with the basic amenities and infrastructure facilities of drinking water, internal roads, Drainage Electricity, primary School building, playground, Community Center and access road to the resettlement site. In addition to these facilities, the other community center and access road to the resettlement site. In addition to these facilities, the other community facilities which were available in the village, at the time of acquisition, shall also be provided.
18.	R&R BENEFITS FOR PROJECT AFFECTED FAMILIES OF SCHEDULED TRIBES / FISHERMEN	**a)** Each project Affected Family of ST category shall be given preference in allotment of land. **b)** Each Tribal PAF shall get additional Financial assistance equivalent to 500 days minimum agriculture wages for loss of customary rights/usage of forest produce. (i) Each non tribal PAF who is a member of registered Fishermen Cooperative Society/Fishing license holders in the

Sr. No.	Component of compensation package in respect of land acquired under the Act	Entitlement/Provision
		affected zone and who lost fishing rights and livelihood shall get additional financial assistance equivalent to 500 days minimum agricultural wages for loss of fishing rights. **c)** Tribal PAF s will be re- settled close to their natural habitat of their choice, to the extent possible, in a compact block so that they can retain their ethnic, linguistic and cultural identify. **d)** Tribal PAFs resettled out of the district or out side tribal area will get 25% higher R&R benefits in monetary terms. **e)** The Tribal land Alienated in violation of the laws and regulations in force on the subject would be treated as null and void and the R&R benefits would be available only to the original tribal landowner. **f)** The Tribal families residing in the Project Affected Area having fishing rights in the river/ Pond/ dam shall be given fishing rights in the reservoir area. (i) The Non tribal families residing in the project affected areas having fishing rights in the river /pond/dam who is a member of a registered Fishermen Cooperative Society/Fishing license holders shall be given fishing rights in the reservoir area. **g)** All the Fishermen PAFs will be accorded priority in extending benefits under various schemes/programmes being implemented by the state fisheries Department in consultation with R&R authorities. **h)** Newly impounded/completed Reservoirs under jalayagnam shall be stocked with Fish Seed on priority basis by the state Fisheries Department by utilizing funds available under different schemes with the Fisheries Department/DRDA/ITDA/SC Corporation/MADA/BC Corporation or by seeking provision of funds under R&R package as per requirement
19.	Constitutional benefits to ST/SC/BC PAPs at the re-settlement centre	The PAPs shall enjoy all the constitutional benefits at new settlement also to which they were entitled to at the village that was acquired for the project

Source: Rehabilitation and Resettlement (R& R) Policy of Government of Andhra Pradesh issued dated 8th April, 2005.

The entitlement matrix has been arrived at based on census and socio-economic baseline survey carried out for purchase of 521.691 ha of land for Limestone mine. During implementation, if additional impacts are identified, the entitlement matrix will be updated by including compensation and assistance. The proposed entitlement framework will be applicable only in the case of land acquisition for mining lease area.

Note: vulnerable group like women headed/Orphan/physically handicap/ disable families under categories 1&2 shall be considered for additional need based benefits.

5.5 INCOME RESTORATION

Major impact identified for the land acquisition project is related to loss of incomes of Affected Persons (APs). Loss of income may then affect socio cultural systems of affected families. Thus restoration of pre-project levels of income is an important part of restoring socio-economic and cultural systems of affected persons. Income restoration interventions are much more complex due to (i) large variation of income levels, (ii) varying numbers of dependent family members, (iii) large variation in total land holdings of APs (iv) APs not able to provide dependable data on their present agriculture income and (v) more than one registered owner in some Khasras (plots of land). This complex nature of occupational diversity and income variation poses a problem for mitigation measures in the context of economic rehabilitation. However, the entitlement matrix proposed for the project has adequate provisions for restoration of livelihood of affected persons/families. The focus of restoration of livelihoods is to ensure that the APs are able to at least regain their living standards. To restore and enhance the economic conditions of the APs, certain income generation and income restoration programs are incorporated in the RAP. To begin with (i) apart from payment of compensation jobs will be offered according to availability of jobs and their skills and (ii) Aside from payment of full compensation for acquired land at negotiated rates, vulnerable APs who are to lose all their land will be assisted in utilizing their cash compensation for buying alternate land in nearby area, as per the availability of land. Compensation for the standing crop and for the land acquired by the project will be paid at the market value. ECL therefore would advice them for purchase of alternative land as well as to invest in fixed deposit in banks, so that they are assured of good return of income. ECL will provide guidance and consultations for purchase of agriculture land that will generate income equivalent to the land being loosed and it will also provide guidance and assist for availing fixed deposit schemes of the banks. (iii) ECL will provide facilities for availing consultations and advice from experts on best practices for improving productivity and to optimize requirement of fertilizers, water and manpower and information on market for the produce. (iv) The company will organize vocational training, entrepreneur development programmes for APs, members of their family including women members and will provide advice for starting suitable small scale industry. (v) ECL will encourage entrepreneurship amongst APs or their qualified family members by awarding services contracts for activities such as canteens, vehicle hiring, maintenance of gardens, office services and cleanliness, courier services, and material supplies. (vi) ECL has a well

planned Corporate Social Responsibility Policy (CSR) and the same is being implemented for this integrated project also. Since very beginning, CSR of the company has focused on public-private partnership with well defined controls and processes for the best use of resources for social change believing that the social reforms driven by the community will bring people together, turn the attention of the masses to tasks that benefit society, and reinforce peace and harmony. Some key initiatives for the forthcoming CSR includes: (a) direct interaction with the community to develop a positive rapport; (b) assessment of the issues/risks faced by those living in the surrounding areas which helps in delivering a community focused CSR programme; and (c) mitigating project impacts and developing a program for livelihood restoration in consultation with the APs & the communities. (d) Need based training programmes on following will be organized:

Dairy, poultry, handicrafts, etc. – are one of the most viable rehabilitation options. Such a project offers a good market for dairy and poultry product and this option is expected to prove beneficial. To encourage the PAPs and their families for taking these useful vacations project will provide rehabilitation assistance as per the category of entitlement that will preferably be channelized through banks.

Table-5.2:
Utilization of Compensation by PAPs

Allied agriculture Vegetable farming Fruit orchards Social forestry	**Manufacture of pottery products** Decorative Earthen pipes Pots and pans
Livestock rearing Dairying Poultry Piggery Goat rearing	**Fruit processing and preservation** Canned fruits Chips and wafers Dry fruits/vegetables
Processing of cereals and pulses Dal processing Papad making Bakery products Bharbhujachanas, dalia, Manufacturing	Carpentry and blacksmith Bee keeping- wax and honey Bamboo and cane products
Ghani processing of edible seeds Bullock ghani Improved power ghani Portable power ghani	**Village match industry** Agarbatti Handloom Manufacturing of laundry soap

Training – if the head of the family who is eligible for RA as per entitlement frame work wants to nominate its dependence for vocational training course and lieu of rehabilitation assistance offered to them, ECL may arrange for imparting suitable training. Such training will be imparted through the existing and available training institutions in the vicinity of affected villagers like polytechnic of the state or central government. The project authority may meet the cost of training of the persons how are nominated by the head of the eligible Affected Families in writing selected from amongst the land ouster families.

Apart from above ECL will organize need based short training for development of required skill and entrepreneurship development for the selected IGS (Income Generation Scheme) in the affected village through state government/institutions.

Community development works: In additions to above measures, ECL based outcome of social assessment will also undertake need based development work like construction of road, drinking water facility, community centre etc. for overall up-liftment of surrounding, village and community. These works shall be carried out in association with local authorities.

CHAPTER-VI

PARTICIPATION AND CONSULTATION

6.1 INTRODUCTION

The public consultation envisages initiatives, strategy towards problem associated with voluntary resettlement through information, consultation and participation in decision making processes. The preliminary consultations were carried out through Focus Group Discussions (FGDs) and meetings with the PAPs as well as PRI in the project area. During the survey, discussion and consultation meetings were conducted with large number of PAPs in the affected village wherein policy related issues; displacements and other related issues were discussed. Suggestions and comments by PAPs were incorporated in the project design as well as the policy measures for resettlement management.

Public discussions were conducted at important points, where people could assemble in large numbers. Panchayat members were contacted to inform the people. The Team also had informal meetings with village head, Panchayat, patwaris, revenue officials and women.

PLATE NO. 6.1 : PUBLIC CONSULTATION WITH VILLAGERS IN TANGEDA PANCHAYAT OFFICE WITH VILLAGERS AND PROJECT PROPONENT

6.2 METHODS OF CONSULTATION

Public consultations and focus group discussions were held at the surveyed village during the fieldwork. The purpose of public consultation was to invite all sections of people likely to be affected including vulnerable and women to discuss their views and aspirations about the project

through interviews and discussions. Following type of public consultations was done.

1. Group type (FGD)
2. Individual type (During questionnaire survey)
3. In-depth interviews (with knowledgeable persons)
4. Informal discussions (with govt. officials)

Objective/Issues to be achieved/addressed during Consultation

Based on socio economic base line characteristics and impacts identified following objectives and issues would be taken up during consultations:-

(i) To understand views of people affected, with reference to acquisition of land and its due compensation.

(ii) Understand views of people on adequacy of benefits of the project.

(iii) Identification and assessment of major economic and social characteristics of the affected villages.

(iv) To resolve issues related to impacts on community property if any and their relocation.

(v) To ensure participation of community in project implementation and monitoring.

(vi) To examine APs opinion about health and safety issues due to the project.

(vii) To develop a thorough coordination between all the stakeholders for successful implementation of the project.

(viii) To provide information on entitlement matrix, its components.

(ix) To provide information about land markets, other opportunities for productive investment of sales income.

(x) To provide information on Company's Social Responsibility Policy (CSR).

(xi) To provide information on training opportunities, training schedule and venues and information on National/State projects on Village/Community Development.

(xii) To examine APs opinion on problems and prospects of limestone mine Project.

(xiii) To identify people's expectations from projects and their absorbing capacity; and

(xiv) To establish an understanding for identification of overall developmental goals and benefits of the project.

To fulfill above mentioned objectives individual consultation, FGDs, in-depth interviews and informal consultations were organized. The outcome of public consultations is as follows:

Focus Group Discussions (FGD)

Public consultation and participation was undertaken by organizing Focus Group Discussions (FGDs) at village level. People participating in the group discussions were informed about the project and then members were asked to provide their concern with regard to development work.

Their participation helped in identifying social issues and incorporating suggestions in the design aspects wherever feasible. Therefore the objective of the public consultation was to inform, make them aware and participate in the project planning.

Focus Group Discussions (FGDs) were conducted at village level to elicit the views of the affected persons and other stakeholders on displacement, compensation, employment, gender issue, and many other related issues. Views expressed by participants have been incorporated in the project design wherever feasible. On an average, 50-55 persons including women of the village who are likely to be affected participated in the FGDs. The number of participants increased as the consultation progressed. The issues raised, views expressed and suggestions provided by the participants.

Summary of public consultation

- Employment opportunity will increase for local people with the development work both as construction worker as well as service providers.
- Price of land will increase.
- Loss of land properties and disruption of livelihood of those close to the project area.
- Majority people preferred Cash for land compensation.
- In some cases people are interested to get employment for their survival and betterment.

6.3 CONTINUATION OF PUBLIC CONSULTATION

The effectiveness of the R&R program is directly related to the degree of continuing involvement of those affected by the project. During the preparatory stage, consultations were held at local level. Several additional rounds of consultations with PAPs have been planned in the action plan during RP implementation. Consultations during RAP implementation will involve agreements on compensation, assistance options, and entitlement package and income restoration. The other round of consultations will occur when compensation and assistance are provided. For continued consultations, following steps have been envisaged in the project:

- There will be Grievance Redressal Committees (GRCs) in the district. The PAPs will be associated with such committee.
- Key features of the entitlements will be displayed in billboards on the project site office.
- ECL shall with the help of the local community leaders to encourage the participation of the PAPs in RAP implementation.
- Attempt shall be made to ensure that vulnerable groups understand the process and their needs are specifically taken into consideration.

6.4 INFORMATION CAMPAIGN & FUTURE PLANS

PAPs will be invited to the proposed Redressal system for a quick, inexpensive and amicable settlement of claims. They will also be advised to get their records of rights updated. All possible efforts will be put forth to motivate the affected landowners and structure owners for a voluntary and amicable settlement of their claims outside the court.

Most of the issues will be settled, out of court as far as possible. Handouts will be distributed by NGOs among all the affected persons highlighting the prospects of amicable settlement of disputes outside the court for speedy and at less expensive along with the timetable of inquiries and spot inspections of the committee. Besides, public announcements will be made in affected areas. Press notes will be released in local newspapers to aid publicity.

CHAPTER-VII
IMPLEMENTATION SCHEDULE

7.1 IMPLEMENTATION

Implementation is a critical activity in a rehabilitation operation. The implementation of RAP is to the carried out by ECL for which an environment and social management (E&S) team. The E&S team will take up the implementation. The key function of the E&S team as follows:

- conduct surveys on environmental and social aspect to finalized the route for the projects
- Interact with revenue authorities for land acquisition and follow it up with authorized agencies for implementation of RAP
- Implementation of RAP

The implementation of RAP will be following 9 activities:

- Identified the project affected persons
- Awareness campaign at project site
- Finalization of bank for channel sing rehabilitation assistance
- Mobilization for IGS (Income Generation Scheme)
- Implementation of IGS (Income Generation Scheme)
- Implementation of other development works
- Review process
- Evaluation and assessment

The implementation of RAP has been divided into 9 basic activities and in the bar chart each activity has been identified as specific mile stone on which implementation of RAP is based.

Table-7.1

SCHEDULED FOR IMPLEMENTATION OF REHABILITATION PLAN

Activity	Target/Completion Date
A. Socio-Economic Survey & Impact Assessment	April to March 2015
B. Land Acquisition, Physical Possession of all the lands and Disbursement of Compensation amounts	Complete Possession is Under Process
C. Public Consultation and Disclosure	March 2015
D. Implementation of Training Programs, advice for purchase of alternative lands and investment of compensation amounts.	To be continued till a satisfactory outcome is obtained.
E. Evaluation & Monitoring	After Land Acquisition every year.

All these activities are quite crucial for successful implementation of RAP in the project area.

CHAPTER VIII
COST & BUDGET

8.1 INTRODUCTION

The budget is indicative of outlays for the different expenditure categories and is calculated. The costs are based on the information collected by the socio-economic and census of the PAPs and from the Revenue departments. These costs will be updated and adjusted to the inflation rate as the project continues and more specific information, such as extra number of APs during the implementation. Unit cost will be updated if the findings of the district level committee on market value assessment justify it.

8.2 VALUE OF LAND & OTHER ASSISTANCE.

8.2.1 **Compensation: Table 8.1** indicates that the total budget, which covers compensation for acquisition of land and rehabilitation cost.

8.2.2 **Transitional allowance:** Transitional allowance is given to those whose livelihood will be affected. The period during which the AP will take to restore his livelihood is generally considered to be for 9 months. To calculate the allowance basic minimum wage is considered i.e. Rs. 146 per person per day.

8.2.3 **Economic rehabilitation grant:** The objective of the R & R policy is to provide support to the vulnerable families so that they are able to restore their livelihood above the poverty level.

Table 8.1

Land Compensation and Rehabilitation Budget

S. No.	Category of Expenditure	Cost (Rs. In lakh)	Comments
1	Compensation for land	4383.028	Calculated as per Govt. Rate + Rehabilitation and resettlement (R & R) policy of Government of Andhra Pradesh dated 8th April, 2005 additional compensation by ECL. Compensation is fixed on mutual agreement considering the market price cost of resettlement and alternate income generation of PAPs. Rs.3.40 lakhs per acre for non-irrigated land and 7.00 lakhs for irrigated land.
2	One time Rehabilitation Allowance		
Total		4383.028	

(Total land 521.691 hectare = 1289.126536 Acre)

(To be Purchased Acre)

As per the law the owner will receive cheque from the district administration for the entitled compensation. All payments of cheques will be made in the villages/settlements in public meetings.

CHAPTER IX
GRIEVANCE REDRESSAL SYSTEM

9.1 NEED FOR GRIEVANCE REDRESSAL

In case of projects involving Land Acquisition (LA), the grievance procedure and appeal mechanism are an important aspect related to R & R of the PAPs. The LA Act has provisions at different stages of land acquisition for the affected party to object to the Award announced by the acquiring authority. They can also receive compensation under protest and move the court for enhancement of the Award. Experience shows that litigation causes unnecessary delay and cost overrun of the project. Keeping in mind legal procedures involving such cases Andhra Pradesh Government would have provision for Grievance redress mechanism which will provide a forum to people to express their dissatisfaction over compensation and R & R provisions. It does not imply that the affected will be debarred from moving the court on compensation.

9.2 GRIEVANCE REDRESS COMMITTEE

According to the ECL Policy, Grievance Redressal Committee shall be formed at ECL's internal level comprising following members:

(i) Functional Head

(ii) Head of Department- Land & Liaisoning.

(iii) Head of Department - Mines

9.3 GRIEVANCE REDRESS MECHANISM

The main objective is to provide a step by step process for registering and addressing the grievances. It is expected that this mechanism will ensure Redressal to the aggrieved party. The PAPs will have access to the committee which will function throughout the project period.

9.4 RESPONSE TIME

The Grievance Redressal Cell (GRC) will hear grievances once in 15 days. Since the entire rehabilitation process has be completed before construction work starts the Grievance Redressal Cell may meet more than once in every 15 days depending upon the number of such cases. The GRC (Grievance Redressal Cell) will inform the concerned Entitled Person of their decision within 15 days of the hearing of grievance.

CHAPTER-X
MONITORING AND EVALUATION

10.1 NEED FOR MONITORING

Monitoring is a periodic assessment of planned activities providing midway inputs facilitates changes and gives necessary feedback of activities and the directions in which they are going, whereas evaluation is an activity aimed at assessing whether the activities have actually achieved their intended goals and purposes. The monitoring and evaluation (M&E) mechanism will measure project performance and fulfillment of the project objectives. RAP implementation for the project will be closely monitored by the duly constituted Project Management Cell (PMC) of ECL. PMC will be at the helm of all activities related to the RAP implementation. Components of monitoring include performance monitoring, impact monitoring and external evaluation. Two broad categories of indicators are to be monitored during the project are: (i) input and output indicators and (ii) outcome and impact indicators. Input and output indicators related to physical progress of the work should include items such as:

- Census, assets inventories, assessments and socio-economic studies completed. Records of Socio-Economic data of all the APs are maintained and are retrievable when needed.
- Training of PMC and associated will be done
- Monitoring Agency (MA) will be recruited within schedule.
- Meetings of GRCs.
- Grievance redress procedures will be finalized
- Entitlement Matrix will be effectively used for ascertaining compensation
- Corporate Social Responsibility activities are designed and will be implemented on schedule for the benefits of APs and outcome recorded.
- Infrastructure facilities and community welfare activities as arising out of public consultation will be implemented and records will be maintained.
- Training of APs will be done.
- Income restoration activities will be done.
- Information and data on alternate lands purchased and income generated due to newly purchased land by APs be obtained and recorded.
- Monitoring and Evaluation reports will be timely submitted.

The monitoring will be carried out by the company. ECL will form a Monitoring Cell to monitor and proactively evaluate the RAP objectives. The MA would be required submit biannual monitoring reports and a final evaluation report before the due date.

10.2 METHODOLOGY FOR MONITORING

- Random sample of APs to be interviewed by Monitoring Cell.
- Participatory rapid appraisal of the RAP implementation in the affected village.
- Consultations with senior community members.
- Review of grievance appeals.
- Comparison of standard of living of APs before and after implementation of land acquisition project.

10.3 INPUT AND OUTPUTS MONITORING

Internal monitoring will be the responsibility of the Project Management Cell (PMC). On a monthly basis, the PMC will report on each of the indicators stated herein and other indicators that might emerge as project implementation proceed forward. In situations where the set objectives are not met PMC will also monitor the following activities: (i) verification exercise (final number of APs and affected households (AH); (ii) progress of land acquisition (iii) consultations on entitlements (no. of consultations, number of APs/s attended) (iv) training of staff and APs (number of APs and staff trained; type and effectiveness of skills/livelihood training provided); (staff for PMC recruited, office facilities provided, vehicles provided).

WHAT SHOULD BE INCLUDED IN M&E

- **Planning, implementation, feedback and troubleshooting**: Maintenance of individual APs database & progress of his/her land acquisition.
- **Socio-economic Monitoring:** comparison of base line socio economic data with newly emerged economic status after receiving compensation.
- **Impact Evaluation Monitoring and Reporting**:

10.4 MONITORING INDICATORS

A set of indicators will be used to monitor project objectives. These indicators will form the basis of the monitoring and evaluation of the implementation of the RAP. The information collected through the household survey already carried out for this study would provide benchmarks for comparison on the socio-economic status of the APs in the project implementation period. The indicators to be monitored will include APs progress in resettling, and their income restoration. This monitoring will give information about whether the project objectives are being met. A key objective will be the estimation of income of APs' and quality of lives. If the monitoring and documentation done during the first 6 months after completion of land acquisition indicate that these objectives are not being achieved, more resources would be allocated to PMC. During implementation, benchmarks and indicators will be monitored to ensure that comparison is made against the socio-economic status including income streams, not just the fixed assets lost to the project.

10.5 ROLE OF MONITORING AGENCY

ECL may engage the services of an independent agency not associated with the project execution to carry out Monitoring & Evaluation of the project. The Monitoring Agency will be appointed after approval of RAP. Criteria for selecting an external agency for M&E should be based on their experience in the field and comprehensive knowledge of Resettlement & Rehabilitation needs of the APs. The independent MA will monitor the following**:**

(i) Reactions from APs; information from APs on entitlements, options, alternatives and relocation related issues;

(ii) Visits to sites;

(iii) Valuation of property;

(iv) Use of grievance procedure;

(v) Disbursement of compensation;

(vi) Behavior of staff,

(vii) Changes in land assets status,

(viii) Annual incomes, assets, capabilities of family members to contribute to the family income, impact of training availed etc. to compare economic & social status with pre acquisition.

10.6 REPORTING

Reports documenting progress on resettlement implementation and completion reports will be submitted by the PMC to the Chief Executive/Corporate Office of ECL.

Need based assessment Survey along with budget allocation

S. No.	Object/Needs	Activities	Action	Budget
1.	Self employment	Best scientific practices for livestock and agricultural practices	Training with the help of expert working in the field of agriculture & livestock. Financial assistance in implementation of suitable farm practices to the farmers of socially backward classes. Financial assistance for the purchase of farm implements/equipments. Training in the Dairy farming practices for increase of milk yield.	**7.0**
2.	Self employment	Skill development	Training with the help of expert working in the field of horticulture.	**3.0**

	for youth	for horticulture	Identification of the potential horticulture species which have good market	
3.	Self employment & also to work for the company specially for youth	Imparting Vocational training to provide direct/indirect employment.	To develop self employment in the trade of auto mechanic, electrician and wireman etc. and company will take adequate steps. The ITI & polytechnic college is available in Dacchepalli town & also in Guntur town.	**4.0**
4.	Women employment in the health sector	Vocational training for nursing to assist patients in health centers.	This training would be provided to those who are eligible for sustaining & showing interest for carrier in the field of nursing The nursing college is available in Guntur Town. Scholarship would be provided to the members of backward families who get admission in the nursing colleges.	**5.0**
5.	Women employment & self employment	Providing sewing machines and imparting training for sewing classes, handi-craft & beauty parlour for women empowerment	Training for Tailoring work would be provided through the professionals who are imparting such type of training. Such professionals are available in Dachepalli town.	**3.0**
6.	Self employment specially for youth	Mobile and computer repairing classes.	Training in the field of mobile & computer repairing would be provided to those who are interested to livelihood to these professions through the professionals who are imparting such type of training. Such professionals are available in Dachepalli town	**4.0**
		Total		**26.0**

जनगणना / सामाजिक आर्थिक सर्वेक्षण प्रश्नावली

दिनांक : ……..... प्रश्नावली संख्या: ……..

साक्षरकर्ता का नाम : ……

राजस्व ग्रम: -……..... ग्रम पंचायत: ……..

तहसील : ……..... जिला: ……..

A. 1 सामान्य.

उदारदाता का नाम	आयु	पता

A. 2 संपत्ति के प्रकार

निजी	राजकीय	ट्रस्ट	समुदायिक	अन्य
1	2	3	4	5

A. 3 स्वामित्व का नाम :–

A. .3.1 क्या यह धर / प्लाट / कृषि खेत आपका है।

स्वामी	1.	किरायेदार	2.	गैरखातेदार	3.	बटाईदार	4.	झूम भूमि	5.

A. 3.2 कब्जेदार का नाम _____S/o_____ _____

A. 3.3 पता, फोन नं., और निशान ——————————————————————————————————————

_____

A. 3.4 यदि किरायेदार का नाम, पता और मालिक के नं. _____

_____

A. **3.5** कृप्या आई.डी. प्रुफ रिकार्ड के लिए (राशन कार्ड, चुनाव पहचान पत्र, ड्राइविंग लाइसेंस कोई एक देवें)

B.1. परिवार का विवरण

B.1.1. जाति विवरण

अ.ज.जा. (पहाडी)	अ.ज.जा.	अ.जा.	अल्प	अन्य पिछडा वर्ग	सामान्य	अन्य विशेष जाति
1	2	3	4	5	6	

B.1.2. परिवार के प्रकार

एकांकी	सयुक्त
1	2

B.1.2. परिवार के व्यक्तियों की संख्या

15 वर्ष से कम	15 वर्ष से 50 वर्ष तक	50 वर्ष से अधिक

रिश्ते के लिए कोड

1	परिवार का मुखिया	2	पत्नी	3	पति	4	पुत्र
5	पुत्री	6	दामाद	7	पुत्र वधु	8	दादा
9	छादी	10	पौता	11	पौती	12	नवासा
13	न्वासी	14	भाई	15	बहिन	16	साला
17	सली	18	पिता	19	माता	20	ससुर
21	ससु	22	चाचा	23	चाची	24	भतीजा
25	भतीजा	26	भतीजी	27	कोई अन्य विषेश		

B.2. परिवारिक रूप रेखा (मुखीया से प्रारम्भ)

सदस्य संख्या	1	2	3	4	5	6	7	8	9	10	11	12	
B.2.1 नाम													मुखाया से प्रारम्भ करते हुए परिवार के सदस्यों के नाम जो एक धर में आवास एवं भोजन करते है।
B.2.2 संबध	HH												संकेत उपर दिए है।
B.2.3 लिंग	क्या नाम पुरूष या महिला है।												
	1	1	1	1	1	1	1	1	1	1	1	1	पुरूष

	2	2	2	2	2	2	2	2	2	2	2	2	महिला
B.2.4 आयु	पिछले जन्म दिवस पर आप कितने साल के थे												
													पिछले जन्म दिवस पर आयु रिकार्ड
B.2.5 वैवाहिक स्थिति	1	1	1	1	1	1	1	1	1	1	1	1	विवाहित
	2	2	2	2	2	2	2	2	2	2	2	2	अविवाहित
	3	3	3	3	3	3	3	3	3	3	3	3	तलाकशुदा
	4	4	4	4	4	4	4	4	4	4	4	4	अलग
	5	5	5	5	5	5	5	5	5	5	5	5	विधवा / विधुर
B.2.6 शिक्षा	क्षैक्षिणक योग्यता												
	1	1	1	1	1	1	1	1	1	1	1	1	अशिक्षित
	2	2	2	2	2	2	2	2	2	2	2	2	प्राथमिक (कक्षा 4)
	3	3	3	3	3	3	3	3	3	3	3	3	माध्यमिक (कक्षा 5 – 10)
	4	4	4	4	4	4	4	4	4	4	4	4	उच्च (स्नातक)
	5	5	5	5	5	5	5	5	5	5	5	5	तकनिकी
	6	6	6	6	6	6	6	6	6	6	6	6	व्यवसायिक
B.2.7 स्वास्थ	1	1	1	1	1	1	1	1	1	1	1	1	जन्म से बाधा
	2	2	2	2	2	2	2	2	2	2	2	2	अन्य कारणों की वजह बाधा
	3	3	3	3	3	3	3	3	3	3	3	3	कोई अन्य कामिक स्वास्थ्य समस्याओं

B.3. परिवारिक सदस्यो का व्यवसायिक/रोजगार विवरण

B.3.1 रोजगार स्थिति	क्या यही कार्य कर रहा है।												
	1	1	1	1	1	1	1	1	1	1	1	1	हॉ
	2	2	2	2	2	2	2	2	2	2	2	2	नही
B.3.2 व्यवसाय	काम की जगह पर व्यावसायिक गतिविधि है।												यह हो सकता है कई प्रविष्टियॉ
	1	1	1	1	1	1	1	1	1	1	1	1	कृषि
	2	2	2	2	2	2	2	2	2	2	2	2	कृषि श्रम
	3	3	3	3	3	3	3	3	3	3	3	3	गैर कृषि श्रम
	4	4	4	4	4	4	4	4	4	4	4	4	व्यापार
	5	5	5	5	5	5	5	5	5	5	5	5	सरकारी नौकरी
	6	6	6	6	6	6	6	6	6	6	6	6	निजी सेवा
	7	7	7	7	7	7	7	7	7	7	7	7	नौकरानी

	9	9	9	9	9	9	9	9	9	9	9	9	अन्य
B.3.3 अकार्यशील स्थिति	(अकार्यशीलता का कारण)												जे काम नहीं कर रहे हैं। उनके लिए भरा जाए
	1	1	1	1	1	1	1	1	1	1	1	1	उपलब्ध नहीं काम
	2	2	2	2	2	2	2	2	2	2	2	2	मौसमी निष्क्रियता
	3	3	3	3	3	3	3	3	3	3	3	3	धरेलू परिवार शुल्क
	4	4	4	4	4	4	4	4	4	4	4	4	बुढे / व्यस्क
	5	5	5	5	5	5	5	5	5	5	5	5	विकलांग
	6	6	6	6	6	6	6	6	6	6	6	6	विद्यार्थी
	9	9	9	9	9	9	9	9	9	9	9	9	अन्य
B.3.4 आय	(एक माह की आय का विवरण)												
	1	1	1	1	1	1	1	1	1	1	1	1	2000 कम
	2	2	2	2	2	2	2	2	2	2	2	2	2000 से 3000
	3	3	3	3	3	3	3	3	3	3	3	3	3000 से 4000
	4	4	4	4	4	4	4	4	4	4	4	4	4000 से ज्यादा
B.3.5 कौशल	(व्यक्ति के विशेष कौशल का विवरण)												
													यह एकाधिक जवाब हो सकता है।

C.1 प्रभावित संरचना प्रोफाइल

मुख्य संरचना के टोपोलोजी

छत		दिवार		फर्श		सीमा		कमरों की संख्या	मंजिल
RCC/RBC	1	ईट	1	कंकरीट	1	ईट	1		
खापरैल / टीन	2	लकडी प्लास्टिक	2	मिट्टी	2	कांटेदार तार	2		
मिट्टी / घास / फुस / कच्ची	3	मिट्टी	3	पत्थर	3	लकडी	3		
अन्य	4	एस्बस्टर	4	अन्य	9	अन्य	9		

C.2 संरचना का विवरण

C.2.1 ढॉचा कितना पुराना है

वर्ष जिससे आप यहॉ रह रहें है।

C.2.2. इन ढाचो मे कब से निवास कर रहे है।

C.2.3 यदि संरचना का उपयोग व्यवसायिक हो तो :–

1.	चाय की थडी	8.	कबाडी की दुकान	15.	मोटेल
2.	परचूनी की दुकान	9.	शैक्षिक संस्था	16.	कसाई
3.	सब्जी की दुकान	10.	होटल रेस्तरां	17.	हज्जाम की दुकान
4.	कपडा/वस्त्र	11.	विद्युत	18.	दवा की दुकान
5.	सिलाई	12.	फर्नीचर	19.	शराब की दुकान
6.	पान / सिगरेट की दुकान	13.	पट्रोल पम्प	20.	कोई अन्य
7.	गेराज मैकनिक की दुकान	14.	स्नेहक की दुकान		

C.2.4 क्या आपका स्वंय का व्यवसाय है। हॉ /ना या किराये पर

C.2.5 यदि नही कितने साझेदारो की ☐☐ (संख्या)

C.2.6 आप कितने लोग कार्यरत है। (संख्या) ☐☐

C.2.7 आप यहॉ से जाना कहॉ पसंद करेंगें (आवासीय और दोनो वाणिज्यिक)

क्र. सं.	ज्गह	जहॉ बताए	वर्तमान से दूरी
1	गॉव के अन्दर		
2	गॉव के बहार		

C.2.8 क्या आपके पास कोई वैकल्पिक जमीन ढांचा है (हॉ या नही)

C.2.9 यदि हॉ तो कहॉ

जगह (विशेष)	दूरी वर्तमान स्थान से

D.1 जमीन की जोत का प्रकार

क्र.म.	भूमि के प्रकार	भूमि अधिग्रहण से पूर्व की भूमि (एकड)	परियोजना के लिए भूमि की हानि (एकड)	भूमि अधिग्रहण पश्चात शेष भूमि (एकड)
1	सिचित भूमि			

2	असिचित भूमि			
3	बगान			
4	वर्तमान पडती भूमि			
5	बंजर भूमि			
6	लीज भूमि			
7	कुल			

*अधिग्रहण भूमि ला.

D.1.1 फसल पैटर्न और भूमि अधिग्रहण से पहले पैदावार (कुल)

क्र.म.	फसल के प्रकार	खरीफ क्षेत्र (एकड)	रबी क्षेत्र (एकड)	कुल क्षेत्र (एकड)	खरीफ उत्पादन	रबी उत्पादन	कुल (पैदावार)	खरीफ आय	रबी आय	कुल आय

D.1.2 पिछले कितने सालों से इस जमीन पर आपके पूर्वज खेती करते आ रहे है। _____

E.1 चल संम्पति का विवरण

संम्पति का विवरण :					
a) मकान मालिक की स्थिति ?			b) किसान की खेती में स्थिति /खेती में उपयोग ?		
विवरण	हॉ या नही	यदि हॉ तो नम्बर लिखो	विवरण	हॉ या नही	यदि हॉ तो नम्बर लिखो
i. टी.वी.			i. टैक्टर		

ii. रेडियो			ii. ट्रक		
iii. फ्रिज			iii. थिरेशर		
iv. विधुत पंखा			iv. हारवेशटर		
v. ऐसी			v. दुधारु पशु		
vi. 2 व्हीलर,			vi. सिंचाई के लिए कुँए		
vii. ओवन			vii. टैंक		
viii. कपडे धोने की मशीन			viii. हल		
ix. रसोई गैस			ix. बैल		
x. स्टोप			x. बैलगाडी		
xi. मिक्सी			xi. पशु बाडा		
xii. आरो			xii. गोदाम व स्टोर रुम		
xiii. साईकिल			xiii. ट्रक /एल सी वी व वैन		
xiv. 4 व्हीलर या टैक्टर			xiv. मोटर डीजल व विधुत		

F.1 Annual Income & Expenditure Pattern Before Acquisition by Project

F.1.1 वार्षिक आय व व्यय विवरण

क्र.सं.	आय का स्त्रोत	पिछले वर्ष के दौरान वार्षिक आय (रूपये)	क्र.सं.	व्यय	वार्षिक व्यय रुपये
1.	कृषि/खेती		1	खाना, ईधन	
2.	कृषि मजदूर		2	शिक्षा	
3.	अकृषि मजदूर		3	कपड़ें	
4.	पशुपालन		4	दवाईयां	
5.	डेयरी		5	घर का किराया	
6.	परम्परागंत व्यवसाय		6	कृषि	
7.	व्यापार/स्वयं रोजगार		7	मुर्गी एवं पशुपालन	
8.	सरकारी/निजी कार्य		8	परिवहन (यात्रा)	
9.	बचत पर ब्याज/स्थाई ज		9	मनोरंजन	
10ण	अन्य स्त्रोत		10	धूम्रपान एवं तम्बाकू खाना, शराब	

G.1 अधिग्रहण पश्चात मुआवजा उपयोग की योजनाए

1……..……..……..……

2……..……..……..……..

3……..……..……..……

H.1 सरकार के गरीबी उन्मूलन योजनाओं के लाभ

H.1.1 क्या आप किसी सरकारी गरीबी योजनाओं का लाभ प्राप्त कर रहे है।

1. हॉ 2. नही

क्र.सं.	सरकारी योजना का नाम (आय वृद्धि)	पिछले साल के दौरान आय (रू.)
1.		
2.		

H.1.2 क्या आपने किसी सरकारी अभिकरण से औपचारिक या अनऔपचारिक प्रशिक्षण लिया है।

क्र.सं.	प्रशिक्षण कार्यक्रम का नाम	अभिकरण जिसने प्रशिक्षण प्रदान किया	प्रशिक्षण की अवधि
1.			
2.			

उत्तरदाता के हस्ताक्षर

emami cement limited

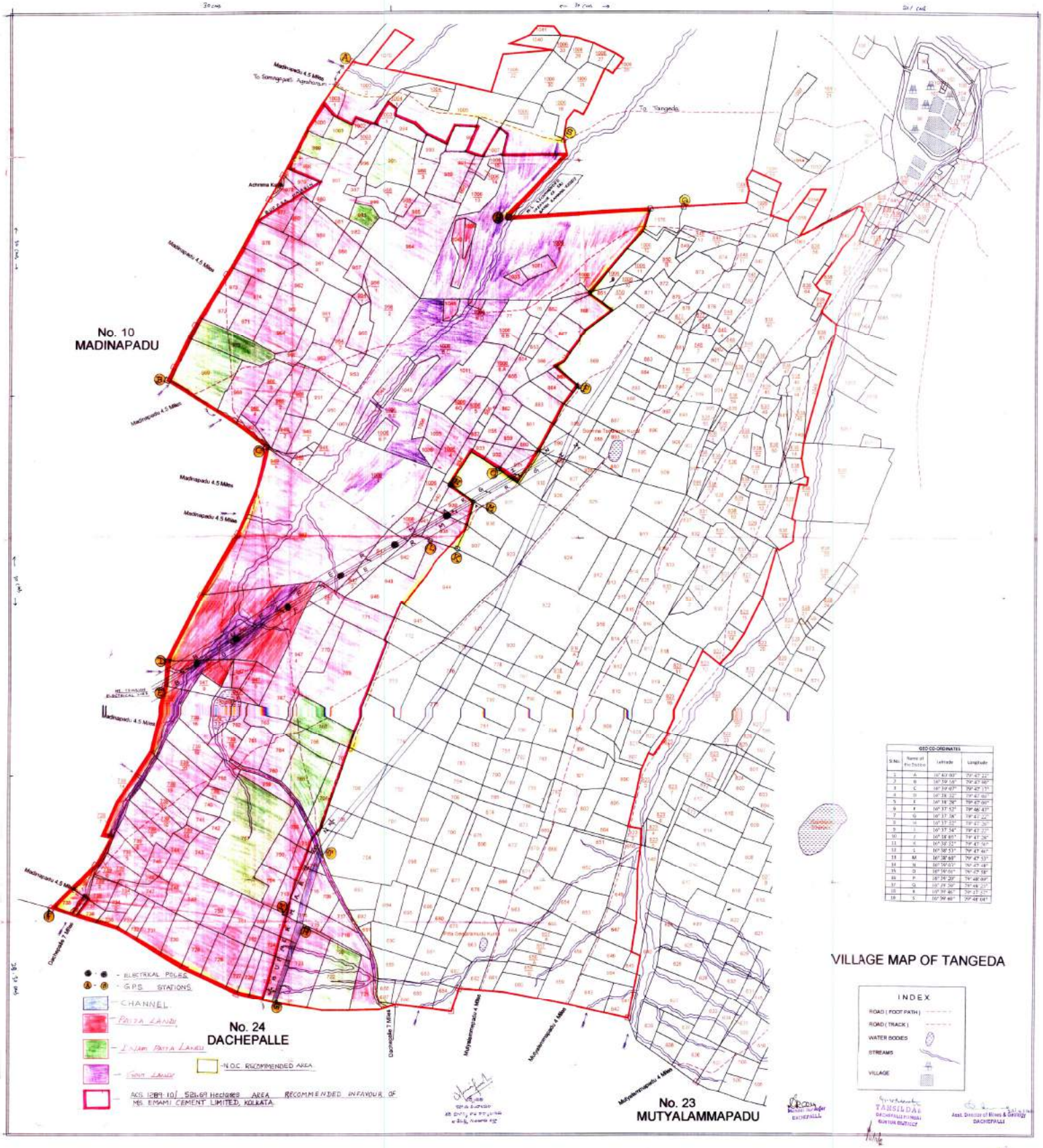

GEO CO-ORDINATES

Sl.No.	Name of the Station	Latitude	Longitude
1	A	16° 43' 00"	79° 47' 22"
2	B	16° 39' 16"	79° 47' 00"
3	C	16° 39' 07"	79° 47' 17"
4	D	16° 39' 32"	79° 47' 46"
5	E	16° 38' 36"	79° 47' 00"
6	F	16° 37' 52"	79° 46' 47"
7	G	16° 37' 38"	79° 47' 22"
8	H	16° 37' 22"	79° 47' 36"
9	I	16° 37' 14"	79° 47' 27"
10	J	16° 36' 05"	79° 47' 26"
11	K	16° 35' 32"	79° 47' 16"
12	L	16° 35' 53"	79° 47' 46"
13	M	16° 36' 49"	79° 47' 53"
14	N	16° 37' 01"	79° 47' 48"
15	O	16° 37' 01"	79° 47' 58"
16	P	16° 37' 29"	79° 48' 09"
17	Q	16° 37' 39"	79° 48' 27"
18	R	16° 39' 46"	79° 47' 27"
19	S	16° 39' 46"	79° 48' 04"

TANGEDA ML AREA - EMAMI CEMENT LIMITED

S.NO.	Survey No.	Total Extent (Acres)	Owner extent (Acres)	Owner Name	Caste	Irrigated/Non Irrigated	Patta / PORAMBOKU / Inam	Purchased	purchased extent (Acres)	Not Purchased	To be purchased (Acres)
(1)	(2)	(3)	(4)	(5)	(6)	(7)	(8)	(9)	(10)	(11)	(12)
1	76	2.00	2.00	PORAMBOKU			Poramboku				Poramboku
2	77	7.91	1.00	Tanda Khasim Saw s/o Bade	BC	DRY	Patta	-	-	YES	1.00
			5.15	Battuvaripalli Hussain s/o China Khasim	BC	DRY	Patta	-	-	YES	5.15
			1.76	Battuvaripalli Saida Bi w/o Khasim Peera	BC	DRY	Patta	-	-	YES	1.76
3	726/1	2.64	1.90	Kapilavai Hanumayamma w/o Seetharamaiah	OC	DRY	Patta	-	-	YES	1.90
			0.74	Athukuri Anusuryamma w/o saidaiah	OC	DRY	Patta	-	-	YES	0.74
4	726/2	0.68	0.68	Athukuri Anasuryamma s/o Chinna Saidulu	OC	DRY	Patta			YES	0.68
5	727/1	1.85	0.97	Boddu Janakamma Anjaneyulu	OC	DRY	Patta			YES	0.97
			0.25	Athukuri Anasuryamma s/o Chinna Saidulu	OC	DRY	Patta			YES	0.25
			0.65	Burela Bhagyslakshmi w/o Purushottam	OC	DRY	Patta			YES	0.65
6	727/2	1.77	0.97	Boddu Janakamma Anjaneyulu	OC	DRY	Patta			YES	0.97
			0.23	Athukuri Anasuryamma s/o Chinna Saidulu	OC	DRY	Patta			YES	0.23
			0.59	Burela Bhagyslakshmi w/o Purushottam	OC	DRY	Patta			YES	0.59
7	728/1	6.84	0.57	Burela Bhagya Lakshmi w/o Purushottam	OC	DRY	Patta			YES	0.57
			1.40	Aleti satyavathi s/o Satyanarayana	OC	DRY	Patta			YES	1.40
			1.30	Kapilavayi Lakshmikotamma w/o Venkateswarlu	OC	DRY	Patta			YES	1.30
			1.67	Vankayala Venkata Ramana Rao s/o Janaiah	OC	DRY	Patta			YES	1.67

			1.90	Vankayala Bapanaiah s/o Janaiah	OC	DRY	Patta			YES	1.90
8	728/2	1.48	0.09	Burela Bhagya Lakshmi w/o Purushottam	OC	DRY	Patta			YES	0.09
			0.50	Aleti satyavathi s/o Satyanarayana	OC	DRY	Patta			YES	0.50
			0.66	Kapilavayi Lakshmikotamma w/o Venkateswarlu	OC	DRY	Patta			YES	0.66
			0.25	Vankayala Venkata Ramana Rao s/o Janaiah	OC	DRY	Patta			YES	0.25
9	729/2A	1.48	1.48	Dondeti Anki reddy s/o Matta Reddy	OC	DRY	Patta			YES	1.48
10	729/2B	0.16	0.16	PORAMBOKU			Poramboku				PWD
11	729/2C	4.44	4.44	Dondeti Anki Reddy s/o Matta Reddy	OC	DRY	PATTA			YES	4.44
12	730/1	0.11	0.11				Poramboku				PWD
13	730/2A	6.76	1.75	Dondeti Krishna Reddy s/o Perireddy	OC	DRY	patta	YES	1.75	-	-
			0.89	Mandati Papireddy s/o Punna reddy	OC	DRY	patta	YES	0.89	-	-
			0.89	Koppula Ramana Reddy s/o Chinna Matta Reddy	OC	DRY	patta	YES	0.89	-	-
			1.75	Dondeti Rukminamma w/o Pakirareddy	OC	DRY	patta	-	-	YES	1.75
			1.48	Dondeti Seetharamireddy s/o Mattareddy	OC	DRY	patta	-	-	YES	1.48
14	730/2B	0.05	0.05				Canal				PWD
15	730/2C	0.20	0.20	Dondeti Seetharamireddy s/o Mattareddy	OC	DRY	Patta	-	-	YES	0.20
16	731/1	0.10	0.10	CANAL			Canal				PWD
17	731/2	7.22	2.41	Nallabirudhu Mattaiah s/o Guruvaiah	OC	DRY	Patta	YES	2.41	-	-
			1.20	Nallabirudhu Sarojanamma w/o Mattaiah	OC	DRY	Patta	YES	1.20	-	-
			1.51	Mukkala Appamma s/o Venkatappareddy	OC	DRY	Patta	YES	1.51	-	-
			2.10	Annapureddy Johny s/o Seethareddy	OC	DRY	Patta	YES	2.10	-	-

18	732/1	0.03	0.03	CANAL			Canal				PWD
19	732/2	2.75	0.75	Challagundla Jayanandam s/o Abelu	SC	DRY	Patta	YES	0.75	-	-
			0.17	Vanguri Yesudanam s/o Daveedu	SC	DRY	Patta	YES	0.17	-	-
			1.07	Duggirala Gopireddy s/o Peddireddy	OC	DRY	Patta	YES	1.07	-	-
			0.76	Challagundla Raheluraju s/o Abelu	SC	DRY	Patta	YES	0.76	-	-
20	733/1	0.04	0.04	CANAL			Canal				PWD
21	733/2	2.64	0.75	Challagundla Jayanandam s/o Abelu	SC	DRY	Patta	YES	0.75	-	-
			1.15	Vanguri Yesudanam s/o Daveedu	SC	DRY	Patta	YES	1.15	-	-
			0.74	Challagundla Raheluraju s/o Abelu	SC	DRY	Patta	YES	0.74	-	-
22	734/1	0.78	0.78	Kamanchi Venkateswarulu s/o Venkataiah	ST	DRY	Patta	YES	0.78	-	-
23	734/2-1	0.10	0.10	CANAL			Canal				PWD
24	734/2-2	3.46	1.85	Yedlapalli Samrajyam w/o Nageswara rao	OC	DRY	Patta	YES	1.85	-	-
			1.61	Kotra Santhosham w/o Kotaiah	SC	DRY	Patta	YES	1.61	-	-
25	735	2.25	0.86	Pappula Mariamma w/o Yesaiah	SC	DRY	Patta	YES	0.86	-	-
			1.39	Kotra Santhosham w/o Kotaiah	SC	DRY	Patta	YES	1.39	-	-
26	736	2.31	2.31	Pappula Mariamma w/o Yesaiah	SC	DRY	Patta	YES	2.31		
27	737	0.43	0.43	WAGU			Wagu				Wagu
28	738	2.87	1.25	Pappula Mariamma w/o Yesaiah	SC	DRY	Patta	YES	1.25	-	-
			1.62	Malapati Hanumantha rao s/o Chennappa	SC	DRY	Patta	YES	1.62	-	-
29	739/1	1.98	1.98	Pappula Mariamma w/o Yesaiah	SC	DRY	Patta	YES	1.98		
30	739/2	4.02	0.53	Kamanchi Venkateswarulu s/o Venkataiah	ST	DRY	Patta	YES	0.53		
			2.49	Pappula Yesaiah s/o Devadanam	SC	DRY	Patta	YES	2.49		

			1.00	Mogili Venkateswarulu s/o Guravaiah	ST	DRY	Patta	YES	1.00		
31	739/3	0.16	0.16	Pappula Yesaiah s/o Devadanam	SC	DRY	Patta	YES	0.16		
32	739/4	4.56	1.89	Kamanchi Venkateswarulu s/o Venkataiah	ST	DRY	Patta	YES	1.89		
			1.12	Bathula Venkataravamma w/o Venkatareddy	OC	DRY	Patta	YES	1.12		
			0.78	Dondeti Krishnavenamma w/o Venkatareddy	OC	DRY	Patta	YES	0.78		
			0.77	Bothula Punnareddy s/o Ramireddy	OC	DRY	Patta	YES	0.77		
33	739/5	5.18	1.50	Kodavaganti Kasaiah s/o Gopaiah	BC	DRY	Patta	YES	1.50		
			0.68	Madineni Samrajyam w/o Venkata Kotaiah	ST	DRY	Patta	YES	0.68		
			0.68	Madigani Venkateswarulu s/o Venkataiah	ST	DRY	Patta	YES	0.68		
			0.68	Madigani Thataiah s/o Venkataiah	ST	DRY	Patta	YES	0.68		
			1.50	Bogiri Gopaiah s/o Pitchaiah	ST	DRY	Patta	YES	1.50		
			0.14	Pappula Yesaiah s/o Devadanam	SC	DRY	Patta	YES	0.14		
34	739/6	0.86	0.43	Kamanchi Venkateswarulu s/o Venkataiah	ST	DRY	Patta	YES	0.43		
			0.43	Bathula Venkataravamma w/o Venkatareddy	OC	DRY	Patta	YES	0.43		
35	739/7-1	1.85	1.50	Poluri Ramulu s/o Abraham	BC	DRY	Patta	YES	1.50		
			0.35	Devarakonda Srinu s/o Koteswararao	ST	DRY	Patta	YES	0.35		
36	739/7-2	0.83	0.83	PORAMBOKU			Poramboku				WAGU
37	739/8	4.32	0.88	Poluri China Ramulu s/o China Hanumaiah	BC	DRY	Patta	YES	0.88		
			0.88	Poluri Venkatalaxmi w/o Mangaiah	BC	DRY	Patta	YES	0.88		
			2.32	Devarakonda Saidamma w/o Venkaiah	BC	DRY	Patta	YES	2.32		
			0.17	Yelamareddy Kondareddy s/o Venkatreddy	OC	DRY	Patta	YES	0.17		
			0.08	Kotra Devabiksham s/o Muthaiah	SC	DRY	Patta	YES	0.08		
38	739/9	5.12	1.00	Poluri Pedda Hanumaiah s/o Brahamam	BC	DRY	Patta	YES	1.00		
			0.44	Poluri Chinna Ramana w/o China Hanumaiah	BC	DRY	Patta	YES	0.44		
			0.47	Poluri Venkatalaxmi w/o Mangaiah	BC	DRY	Patta	YES	0.47		
			0.47	Poluri Saidamma w/o Brahamam	BC	DRY	Patta	YES	0.47		
			0.75	Poluri Ramulu s/o Brahamam	BC	DRY	Patta	YES	0.75		

			2.00	Pasam Appaiah s/o Saidulu	BC	DRY	Patta	YES	2.00		
39	739/10	5.24	1.24	Poluri Pedda Hanumaiah s/o Brahamam	BC	DRY	Patta	YES	1.24		
			0.44	Poluri Chinna Ramana w/o China Hanumaiah	BC	DRY	Patta	YES	0.44		
			0.41	Poluri Venkatalaxmi w/o Mangaiah	BC	DRY	Patta	YES	0.41		
			0.41	Poluri Saidamma w/o Brahamam	BC	DRY	Patta	YES	0.40		
			0.75	Poluri Ramulu s/o Brahamam	BC	DRY	Patta	YES	0.75		
			2.00	Pasam Appaiah s/o Saidulu	BC	DRY	Patta	YES	2.00		
40	739/11	1.54	1.54	Yelagala Saidamma w/o Srinivasarao	BC	DRY	Patta	YES	1.54		
41	739/12	4.00	2.00	Venna Narasimhareddy s/o Mangireddy	OC	DRY	Patta			YES	2.00
			2.00	Venna Ramireddy s/o Perireddy	OC	DRY	Patta			YES	2.00
42	739/13	8.28	0.33	Annepureddy Chandrareddy s/o Narsireddy	OC	DRY	Patta	YES	0.33		
			0.32	Annepureddy Sanjeevareddy s/o Narsireddy	OC	DRY	Patta	YES	0.32		
			0.33	Annepureddy Venkatareddy s/o Narsireddy	OC	DRY	Patta	YES	0.33		
			0.33	Annepureddy Krishnareddy s/o Narsireddy	OC	DRY	Patta	YES	0.33		
			0.88	Koppula Ramanareddy s/o China Mattareddy	OC	DRY	Patta	YES	0.88		
			1.77	Sunk Thulasamma w/o Venkatareddy	OC	DRY	Patta	YES	1.77		
			0.64	Annepureddy Krishnareddy s/o Venkata Narsired	OC	DRY	Patta	YES	0.64		
			0.92	Daggula Ramireddy s/o Gopireddy	OC	DRY	Patta	YES	0.92		
			1.32	Annepureddy Janakamma w/o Seethareddy	OC	DRY	Patta	YES	1.32		
			1.45	Annepureddy Srinivasareddy s/o Eswaraiah	OC	DRY	Patta	YES	1.45		
43	739/14-1	2.66	1.46	Devarakonda Srinu s/o Kotaiah	ST	DRY	Patta	YES	1.46		
			0.20	Kotra Kruparao s/o Yesudanam	SC	DRY	Patta	YES	0.20		
			1.00	Yirla Alivelamma w/o Mukkanti	BC	DRY	Patta	YES	1.00		
44	739/14-2	0.79	0.79	WAGU			Poramboku				WAGU
45	739/15-A	2.00	2.00	Macharla Santhamma w/o China Yakobu	SC	DRY	Patta	YES	2.00		

46	739/15-B	2.74		WAGU			Poramboku				WAGU
47	739/15-C	1.58	1.36	Katra Kruparao s/o Yesudanam	SC	DRY	Patta	YES	1.36		
			0.22	Katra Devabiksham s/o Muthaiah	SC	DRY	Patta	YES	0.22		
48	739/16-A	0.84	0.76	Bogiri Venkateswarulu s/o Musalaiah	ST	DRY	Patta	YES	0.76		
			0.08	Eesaraju Guruvamma w/o Kasaiah	BC	DRY	Patta	YES	0.08		
49	739/16-B	4.74	1.19	Annepureddy Mattareddy s/o Hanimireddy	OC	DRY	Patta	YES	1.19		
			2.37	Bheemavarapu Kotaiah s/o Mallaiah	BC	DRY	Patta	YES	2.37		
			1.18	Annepureddy Krishnareddy s/o Hanimireddy	OC	DRY	Patta	YES	1.18		
50	739/17-1	0.33	0.33	Ala venkamma w/o Veeraiah	BC	DRY	DK			YES	0.33
51	739/17-2	1.11	0.10	Kota Bhaskararao s/o Prakasam	SC	DRY	DK	YES	0.10		
			1.01	Kota Prasadarao s/o Prakasam	SC	DRY	DK	YES	1.01		
52	739/17-3	1.92	0.91	Kota Bhaskararao s/o Prakasam	SC	DRY	DK	YES	0.91		
			1.01	Kota Jayarao s/o Prakasam	SC	DRY	DK	YES	1.01		
53	739/18-1	0.97	0.97	Angothu Susilabhai w/o Mangna	ST	DRY	DK	YES	0.97		
54	739/18-2	0.99	0.99	Bhukya Somilibhai w/o Bhoja	ST	DRY	DK	YES	0.99		
55	739/18-3	0.87	0.87	Ramavath Hanuma s/o Parima	ST	DRY	DK	YES	0.87		
56	739/18-4	0.50	0.50	WAGU			Poramboku				WAGU
57	739/18-5	0.62	0.62	Kota Saloman s/o Daveedu	SC	DRY	DK	YES	0.62		
58	739/19-1	8.88	2.22	Kommareddy Subbareddy s/o Gopireddy	OC	DRY	Patta	YES	2.22		
			1.50	Daggula Lakshmamma w/o Krishnareddy	OC	DRY	Patta	YES	1.50		
			0.74	Daggula Mattareddy s/o Gopireddy	OC	DRY	Patta	YES	0.74		
			1.48	Daggula Perireddy s/o Gopireddy	OC	DRY	Patta	YES	1.48		
			0.74	Daggula Ramireddy s/o Gopireddy	OC	DRY	Patta	YES	0.74		

			1.45	Kommareddy Ramireddy s/o Saidareddy	OC	DRY	Patta	YES	1.45		
			0.75	Chitimireddy Pullareddy s/o Perireddy	OC	DRY	Patta	YES	0.75		
59	739/19-2	0.08	0.08	CANAL			Canal				PWD
60	739/20	7.66	3.44	Poluri Apparao s/o Kotaiah	BC	DRY	Patta	YES	3.44		
			1.11	Annepureddy Ramanareddy s/o Papireddy	OC	DRY	Patta			YES	1.11
			1.91	Meda Mattareddy s/o Lachireddy	OC	DRY	Patta			YES	1.91
			0.81	Annepureddy Narsireddy s/o Appireddy	OC	DRY	Patta			YES	0.81
			0.39	Venna Govindareddy s/o Subbareddy	OC	DRY	Patta			YES	0.39
61	739/21-1	0.05	0.05	CANAL			Canal				PWD
62	739/21-2	1.76	1.76	Annepureddy Srinivasa reddy s/o Narsireddy	OC	DRY	Patta			YES	1.76
63	740/1	0.07	0.07	PORAMBOKU			Pormboku				PWD
64	740/2	2.51	0.67	Annepureddy Chandrareddy s/o Narsireddy	OC	DRY	Patta	YES	0.67		
			0.50	Annepureddy Sanjeevareddy s/o Narsireddy	OC	DRY	Patta	YES	0.50		
			0.67	Annepureddy Venkata Reddy s/o Narsireddy	OC	DRY	Patta	YES	0.67		
			0.67	Annepureddy Krishna Reddy s/o Narsireddy	OC	DRY	Patta	YES	0.67		
65	741/1	0.13	0.13	PORAMBOKU			Poramboku				PWD
66	741/2	2.30	0.20	Annepureddy Chandrareddy s/o Narsireddy	OC	DRY	Patta	YES	0.20		
			0.37	Annepureddy Sanjeevareddy s/o Narsireddy	OC	DRY	Patta	YES	0.37		
			0.20	Annepureddy Venkata Reddy s/o Narsireddy	OC	DRY	Patta	YES	0.20		
			0.20	Annepureddy Krishna Reddy s/o Narsireddy	OC	DRY	Patta	YES	0.20		
			1.33	Velisetty Adinarayana s/o Venkata Subbaiah	OC	DRY	Patta	YES	1.33		
67	742/1	1.99	1.99	Velisetty Adinarayana s/o Venkata Subbaiah	OC	DRY	Patta	YES	1.99		
68	742/2	0.09	0.09	PORAMBOKU			Poramboku				PWD
69	743/A	1.44	1.44	Yelagala Saidamma w/o Srinivasareddy	BC	DRY	Patta	YES	1.44		

70	743/B1	2.69	2.69	Annepureddy Janakamma w/o Seethareddy	OC	DRY	Patta	YES	2.69		
71	743/B3	0.17		CANAL			Canal				PWD
72	743/C	1.70	0.60	Poluri Hanumaiah s/o Brahmam	BC	DRY	Patta	YES	0.60		
			0.60	Poluri Saidamma w/o Brahmam	BC	DRY	Patta	YES	0.60		
			0.50	Poluri Ramulu s/o Brahmam	BC	DRY	Patta	YES	0.50		
73	744/A	1.36	0.30	Poluri Hanumaiah s/o Brahmam	BC	DRY	Patta	YES	0.30		
			0.10	Poluri Saidamma w/o Brahmam	BC	DRY	Patta	YES	0.10		
			0.27	Poluri Ramulu s/o Brahmam	BC	DRY	Patta	YES	0.27		
			0.69	Annepureddy Purnamma w/o Venkatreddy	OC	DRY	Patta	YES	0.69		
74	744/B	2.79	0.17	Annepureddy Purnamma w/o Venkatreddy	OC	DRY	Patta	YES	0.17		
			1.23	Annepureddy Ramanareddy s/o Pitchireddy	OC	DRY	Patta	YES	1.23		
			1.39	Yelamareddy Kondareddy s/o Venkat reddy	OC	DRY	Patta	YES	1.39		
75	745/A	1.36	0.17	Poluri Hanumaiah s/o Brahmam	BC	DRY	Patta	YES	0.17		
			0.36	Poluri Saidamma w/o Brahmam	BC	DRY	Patta	YES	0.36		
			0.30	Poluri Ramulu s/o Brahmam	BC	DRY	Patta	YES	0.30		
			0.14	Annepureddy Purnamma w/o Venkatreddy	BC	DRY	Patta	YES	0.14		
			0.39	Yelamareddy Kondareddy s/o Venkat reddy	BC	DRY	Patta	YES	0.39		
76	745/B	1.52	0.77	Annepureddy Ramanareddy s/o Pitchireddy	OC	DRY	Patta	YES	0.77		
			0.75	Yelamareddy Kondareddy s/o Venkat reddy	OC	DRY	Patta	YES	0.75		
77	746	1.10	1.10	Annepureddy Janakamma w/o Seethareddy	OC	DRY	Patta	YES	1.10		
78	747	3.62	3.62	Annepureddy Janakamma w/o Seethareddy	OC	DRY	Patta	YES	3.62		
79	748	5.06	2.00	Duggirala Gopireddy s/o Peddireddy	OC	DRY	Patta	YES	2.00		
			1.53	Challagundla Rahelraju s/o Abelu	SC	DRY	Patta	YES	1.53		
			1.53	Chaallagundla Jayanandam s/o Abelu	SC	DRY	Patta	YES	1.53		

80	749/1	0.08		CANAL			Canal				PWD
81	749/2	7.54	1.00	Annepureddy Venkateswarareddy s/o Saidareddy	OC	DRY	Patta			YES	1.00
			2.54	Koppula Peda Gurvareddy s/o Venkatreddy	OC	DRY	Patta			YES	2.54
			2.54	Beeravalli Bala Sarojini w/o Subbareddy	OC	DRY	Patta			YES	2.54
			1.46	Pattadar						YES	1.46
82	750/A	0.10	0.10	CANAL			Canal				PWD
83	750/1B	5.20	2.25	Koppula China Gurvareddy s/o Venkatreddy	OC	DRY	Patta			YES	2.25
			2.45	Dondeti Varalakshmamma w/o Chinnareddy	OC	DRY	Patta			YES	2.45
			0.50	Annepureddy Purnamma w/o Venkateswarreddy	OC	DRY	Patta			YES	0.50
84	750/2	1.02	1.02	CANAL			Canal				PWD
85	750/3	1.34	0.37	Koppula China Venkatreddy s/o China Gurvareddy	OC	DRY	Patta			YES	0.37
			0.45	Annepureddy Krishnareddy s/o Narsireddy	OC	DRY	Patta			YES	0.45
			0.52	Annepureddy Narayanareddy s/o Ramireddy	OC	DRY	Patta			YES	0.52
86	751/1	0.30	0.30	CANAL			Canal				PWD
87	751/2	6.72	5.06	Annepureddy Seethareddy	OC	DRY	Patta			YES	5.06
			1.66	Annepureddy Narasimhareddy s/o Narayanareddy	OC	DRY	Patta			YES	1.66
88	752	1.52	1.52	Pattadar			Patta			YES	1.52
89	753-1	0.13	0.13	CANAL			Canal				PWD
90	753-2	1.48	1.48	Gogireddy China Saidareddy s/o Krishnareddy	OC	DRY	Patta			YES	1.48
91	754/1A	0.07	0.07	CANAL			Canal				PWD
92	754/1B	4.15	1.04	Annepureddy Chandrareddy s/o Narsireddy	OC	DRY	Patta			YES	1.04
			1.04	Annepureddy Sanjeevareddy s/o Narsireddy	OC	DRY	Patta			YES	1.04

			1.04	Annepureddy Venkatreddy s/o Narsireddy	OC	DRY	Patta			YES	1.04
			1.03	Annepureddy Krishnareddy s/o Narsireddy	OC	DRY	Patta			YES	1.03
93	754/2	0.16	0.16	CANAL			Canal				PWD
94	755/1	0.14	0.14	CANAL			Canal				PWD
95	755/2	4.94	3.96	Gogula Peddiraju s/o Mattamma	BC	DRY	Patta			YES	3.96
			0.98	Bathula Malleswari	BC	DRY	Patta			YES	0.98
96	757/1A	35.54	1.97	Annepureddy Ramana s/o Ramireddy	OC	DRY	Patta	YES	1.97		
			2.00	Venna Krishnareddy s/o Hanimireddy	OC	DRY	Patta	YES	2.00		
			5.25	Mandhati Papireddy s/o Punnareddy	OC	DRY	Patta	YES	5.25		
			2.81	Vatte Ramireddy s/o Anantharedy	OC	DRY	Patta			YES	2.81
			0.81	Bhattunadha Swamy s/o Rangaswamy	OC	DRY	Patta			YES	0.81
			22.70	Boppana Malathidevi w/o Seetharamaiah	OC	DRY	Patta			YES	22.70
97	757/1B	0.08	0.08	CANAL			Canal				PWD
98	757/1C	1.80	1.80	Annepureddy Sanjeevareddy s/o Narsireddy	OC	DRY	Patta			YES	1.80
99	757/2	0.28	0.28	CANAL			Canal				PWD
100	758/1	0.03	0.03	CANAL			Canal				PWD
101	758/2	3.73	1.88	Eesaraju Guravamma w/o Kasaiah	BC	DRY	Patta	YES	1.88		
			1.00	Bhagam Krishna s/o China Venkaiah	BC	DRY	Patta	YES	1.00		
			0.85	Eesaraju Venkaiah s/o Seshaiah	BC	DRY	Patta			YES	0.85
102	759/1	3.60	1.80	Baleeneedi Venkatreddy	OC	DRY	Patta			YES	1.80
			1.80	Baleeneedi Punnareddy	OC	DRY	Patta			YES	1.80
103	759/2	0.28	0.28	CANAL			Canal				PWD
104	760	1.98	1.98	RASTHA			Rastha				Rastha

105	761/A1	0.16	0.16	Balineedi Punnareddy s/o Hanimireddy	OC	DRY	Patta			YES	0.16
106	761/A2	0.05	0.05	CANAL			canal				PWD
107	761/A3	3.17	1.67	Ikkurthi Sayamma w/o Kasaiah	BC	DRY	Patta	YES	1.67		
			0.75	Thanuri Srinivasarao s/o Krishnaiah	BC	DRY	Patta	YES	0.75		
			0.75	Thanuri Sambasivarao s/o Krishnaiah	BC	DRY	Patta	YES	0.75		
108	761/B1	0.15	0.07	Maanikapalli Hanumaiah s/o Saidulu	SC	DRY	Patta	YES	0.07		
			0.08	Maanikapalli Peda Hanumaiah s/o Kichaiah	SC	DRY	Patta	YES	0.08		
109	761/B2	0.05	0.05	CANAL			PWD				
110	761/B3	3.58	2.63	Maanikapalli Hanumaiah s/o Saidulu	SC	DRY	Patta	YES	2.63		
			0.95	Maanikapalli Peda Hanumaiah s/o Kichaiah	SC	DRY	Patta	YES	0.95		
111	762/1	1.43	1.43	PORAMBOKU			poramboku				
112	762/2	0.73	0.73	Bhookya Ramavaath w/o	ST	DRY	DK	YES	0.73		
113	762/3	0.59	0.59	Kota Salomini w/o Daveedu	SC	DRY	DK	YES	0.59		
114	763	3.58	0.76	Macharla Jeevarathnam s/o yeshaiah	SC	DRY	Patta	YES	0.76		
			1.03	Maanikapalli Srinu s/o Pitchaiah	SC	DRY	Patta	YES	1.03		
			1.79	Velpula Venkaiahama w/o Gopireddy	OC	DRY	Patta	YES	1.79		
115	764/A1	0.21	0.21	CANAL			PWD				
116	764/A2	3.18	1.59	Balineedi Venkatareddy	OC	DRY	Patta			YES	1.59
			1.59	Balineedi Punnareddy S/O Hanimireddy	OC	DRY	Patta			YES	1.59
117	764/B1	3.38	1.69	Balineedi Punnareddy S/O Hanimireddy	OC	DRY	Patta			YES	1.69
			1.69	Balineedi Venkatareddy	OC	DRY				YES	1.69

118	764/B2	0.05	0.05	CANAL			PWD				
119	765/1	12.02	2.50	Gogula Nagaraju s/o China Saidulu	BC	DRY	Patta			YES	2.50
			2.50	Gopisetti Nagamalleswararao	BC	DRY	Patta			YES	2.50
			5.00	Annepureddy Peda Ramanareddy	OC	DRY	Patta			YES	5.00
			2.02	Pattadar			Patta			YES	2.02
119	765/2	0.20	0.20	CANAL			PWD				
120	765/3	0.13	0.13	Anumula Peddaramanareddy	OC	DRY	Patta			YES	0.13
121	766	6.23	0.95	Annepureddy Srinivasareddy	OC	DRY	Patta			YES	0.95
			0.50	Bathula China Saidulu s/o Chandraiah	BC	DRY	Patta			YES	0.50
			0.70	Devandla Anasuryamma w/o Guravaiah	BC	DRY	Patta			YES	0.70
			0.10	Devandla Yellaiah s/o Peda Achhaiah	BC	DRY	Patta			YES	0.10
			0.73	Devandla Chandrarao s/o Peda Achhaiah	BC	DRY	Patta			YES	0.73
			0.73	Devandla Anjaneyulu s/o Peda Achhaiah	BC	DRY	Patta			YES	0.73
			2.52	Pattadar			Patta			YES	2.52
122	767	0.60	0.60	Koppula Ramireddy s/o Narayanareddy	OC	DRY	Patta	YES	0.60		
123	768/1	7.35	0.77	Devandla Anasuryamma w/o Veeraswamy	BC	DRY	Patta			YES	0.77
			0.84	Bandaru Satyanarayana	OC	DRY	Patta			YES	0.84
			0.70	Devandla Yellaiah s/o Peda Achhaiah	BC	DRY	Patta			YES	0.70
			0.70	Devandla Chandrarao s/o Peda Achhaiah	BC	DRY	Patta			YES	0.70
			0.70	Devandla Anjaneyulu s/o Peda Achhaiah	BC	DRY	Patta			YES	0.70
			3.64	Pattadar			Patta			YES	3.64
124	768/2	0.07	0.07	CANAL			PWD				
125	769/1	28.25	0.90	Macharla Jeevarathnam s/o Yeshaiah	SC	DRY	Patta	YES	0.90		
			0.90	Mulagondla Perireddy s/o Appireddy	OC	DRY	Patta	YES	0.90		
			0.50	Sunkara Tulasamma w/o Venkatreddy	OC	DRY	Patta	YES	0.50		
			0.50	Devandla Achhireddy s/o Peda Mattapalli	BC	DRY	Patta	YES	0.50		
			0.41	Gogula Kanakamma w/o Achhaiah	BC	DRY	Patta			YES	0.41

			0.87	Gogula Narasimha Rao s/o Venkatadri	BC	DRY	Patta			YES	0.87
			2.24	Devandla Anasuryamma w/o Veeraswamy	BC	DRY	Patta			YES	2.24
			2.00	Gogula Narasimha Rao s/o China Saidulu	BC	DRY	Patta			YES	2.00
			0.50	Gogula Saidulu s/o China Gopaiah	BC	DRY	Patta			YES	0.50
			0.50	Gogula Appiraju	BC	DRY	Patta			YES	0.50
			1.00	Devandla Veeraswamy s/o Guravaiah	BC	DRY	Patta			YES	1.00
			1.00	Annepureddy Krishnareddy s/o Venkatreddy	OC	DRY	Patta			YES	1.00
			2.50	Devandla Achhirao s/o China Acchaiah	BC	DRY	Patta			YES	2.50
			14.43	Pattadar			Patta			YES	14.43
126	769/2	0.17	0.17	CANAL			PWD				
127	770	4.90	1.40	Koppula Hanimi Reddy s/o Lakshma Reddy	OC	DRY	Patta	YES	1.40		
			1.40	Koppula Ramireddy s/o Narayana Reddy	OC	DRY	Patta	YES	1.40		
			1.50	Kotta Venkata Narasimha Rao s/o Venkateswaralu	OC	DRY	Patta			YES	1.50
			0.60	Mulagondla Sekhar Reddy s/o Chandra Reddy	OC	DRY	Patta			YES	0.60
128	771/1	0.07	0.07	CANAL			PWD				
129	771/2	8.01	0.73	Kotta Vaida Rao s/o Anantha Venkata Gopala Krisl	OC	DRY	Patta	YES	0.73		
			2.00	Pammi Subba Reddy s/o Pakiraiah	OC	DRY	Patta			YES	2.00
			0.58	Dudekula Chinna Johnu s/o Saidulu	BC	DRY	Patta			YES	0.58
			0.50	Dudekula Peda Janu s/o Saidulu	BC	DRY	Patta			YES	0.50
			2.00	Bandaru Satyanarayana	OC	DRY	Patta			YES	2.00
			2.00	Bandaru Bharathi	OC	DRY	Patta			YES	2.00
			0.20	Kotta Vaida Rao	OC	DRY	Patta			YES	0.20
130	850/A1	0.08	0.08	CANAL			PWD				
131	850/A2	3.33	1.66	Gundeboina Venkateswarlu s/o Appaiah	BC	DRY	Patta	YES	1.66		
			1.67	Gundeboina Hussainamma w/o Seetha Ramulu	BC	DRY	Patta			YES	1.67
132	851	0.98	0.98	Jangamaheswarapu Chinna Subani s/o Nanne	BC	DRY	Patta			YES	0.98
133	852/A	1.37	1.37	Kattubadi John Ahmad s/o Hussain	BC	DRY	Patta			YES	1.37

134	852/B	2.98	0.50	Tummala Mattaiah s/o Lakshmi Narasaiah	OC	DRY	Patta			YES	0.50
			0.49	Tummala Narayana s/o Lakashmi Narasaiah	OC	DRY	Patta			YES	0.49
			0.5	Tummala Mallikarjuna Rao s/o Lakshmi Narasiah	OC	DRY	Patta			YES	0.5
			0.5	Tummala Nagamalleswara rao s/o lakshmi Narasi	OC	DRY	Patta			YES	0.5
			0.49	Tummala Venkateswarlu s/o Lakshmi Narasaiah	OC	DRY	Patta			YES	0.49
			0.50	Tummala Narasimha Rao s/o Lakshmi Narasiah	OC	DRY	Patta			YES	0.50
135	853	1.85	0.93	Tanda Khasim Bee w/o Saida	BC	DRY	Patta	YES	0.93		
			0.92	Bandisahebgari Johni Basha s/o Bala Saida	BC	DRY	Patta	YES	0.92		
136	854	0.52	0.44	Tanda Khasim Bee w/o Saida	BC	DRY	Patta	YES	0.44		
			0.08	Bandisahebgari Johni Basha s/o Bala Saida	BC	DRY	Patta			YES	0.08
137	855/A	2.40	1.20	Lingiri Attar Jainu	BC	DRY	Patta			YES	1.20
			1.20	Amararapu Moulali s/o Kasim	BC	DRY	Patta			YES	1.20
138	855/B	1.94	1.94	Amararapu Moulali s/o Kasim	BC	DRY	Patta			YES	1.94
139	856	1.89	0.31	Kotta Ramadasu s/o Satyanarayana	OC	DRY	Patta	YES	0.31		
			0.61	Bukkisetti Mangamma w/o Koteswara rao	BC	DRY	Patta			YES	0.61
			0.97	Bukkisetti Koteswara rao s/o Nagaiah	BC	DRY	Patta			YES	0.97
140	857	0.92	0.69	Kotta Ramadasu s/o Satyanarayana	OC	DRY	Patta	YES	0.69		
			0.23	Bukkisetti Mangamma w/o Koteswara rao	BC	DRY	Patta			YES	0.23
141	858/A	0.48	0.48	Buredla Rasool s/o Shaida	OC	DRY	Patta			YES	0.48
142	858/B	2.20	2.20	Buredla Rasool s/o Shaida	OC	DRY	Patta			YES	2.20
143	859/A	0.19	0.19	Suda Anasuryamma w/o Chinna Kasaiah	OC	DRY	Patta			YES	0.19
144	859/B	1.85	1.85	Suda Anasuryamma w/o Chinna Kasaiah	OC	DRY	Patta			YES	1.85
145	860	1.04	1.04	Gopireddy Lakshmamma	OC	DRY	Patta			YES	1.04

146	861	6.38	0.66	Bandisahebgari Gowsu s/o Hasana	BC	DRY	Patta			YES	0.66
			1.50	Pammi Koti Reddy s/o Govindha Reddy	OC	DRY	Patta			YES	1.50
			1.50	Pammi Subba Reddy	OC	DRY	Patta			YES	1.50
			2.72	Pattadar			Patta			YES	2.72
147	862	3.29	1.29	Buredla Hasan Ahmad	BC	DRY	Patta			YES	1.29
			2.00	Beeravalli Rami Reddy	OC	DRY	Patta			YES	2.00
148	863/1	6.94	1.00	Beeravalli Achireddy s/o Chinna Chowdareddy	OC	DRY	Patta			YES	1.00
			1.00	Beeravalli Anki Reddy	OC	DRY	Patta			YES	1.00
			1.00	Beeravalli Peda Verareddy s/o Narsireddy	OC	DRY	Patta			YES	1.00
			1.00	Beeravalli Chinna Veera Reddy s/o Narsi Reddy	OC	DRY	Patta			YES	1.00
			1.00	Beeravalli Lakshmamma w/o Narsireddy	OC	DRY	Patta			YES	1.00
			1.94	Mulagondla Lakshmamma	OC	DRY	Patta			YES	1.94
149	863/2	0.01	0.01	CANAL			PWD				
150	864/1	3.68	3.68	SREE DURGA DEVI MANYAM			MANYAM				
151	864/2	0.06	0.06	CANAL			PWD				
152	865/1	1.72	1.72	Padi Ratnakar Rao s/o Veeraiah	OC	DRY	Patta			YES	1.72
153	865/2	0.03	0.03	CANAL			PWD				
154	866	5.90	5.90	RAJA RAJESWARI SWAMI MANYAM			MANYAM				
155	867/1	5.88	1.50	Padi Lakshmi w/o Ramulu	OC	DRY	PATTA			YES	1.50
			1.49	Padi Kasamma w/o Koteswarlu	OC	DRY	PATTA			YES	1.49
			1.49	Padi Chinna Venkateswarlu s/o Ramaiaiah	OC	DRY	PATTA			YES	1.49
			1.40	Pattadar			Patta			YES	1.40
156	867/2	0.01	0.01	CANAL			PWD				

157	868/1	6.28	1.57	Bayyapu Adi Lakshmi W/o Venkateswarlu	OC	DRY	Patta			YES	1.57
			1.57	Bayyapu Srinivasara Reddy	OC	DRY	Patta			YES	1.57
			3.14	Yaravida Kasireddy Rami Reddy	OC	DRY	Patta			YES	3.14
158	868/2	0.20	0.20	CANAL			PWD				
159	931	5.47	1.62	Somisetty Krishna	OC	DRY	Patta			YES	1.62
			1.50	Somisetty Sudha Rani w/o Ramanjaneyulu	OC	DRY	Patta			YES	1.50
			0.84	Somisetty Kondaiah	OC	DRY	Patta			YES	0.84
			0.84	Somisetty Yalamanda	OC	DRY	Patta			YES	0.84
			0.67	Somisetty Bharathanjaneyulu	OC	DRY	Patta			YES	0.67
160	932/A	0.10	0.10	Somisetty Krishna s/o Rama Kotaiah	OC	DRY	Patta			YES	0.10
161	932/B	2.63	1.20	Somisetty Krishna	OC	DRY	Patta			YES	1.20
			1.43	Pattadar			Patta			YES	1.43
162	933	1.65	0.50	Somisetty Lakshmi Narayana	OC	DRY	Patta			YES	0.50
			0.15	Somisetty Krishna	OC	DRY	Patta			YES	0.15
			1.00	Somisetty Srinivasa Rao	OC	DRY	Patta			YES	1.00
163	935/1A	16.38	1.56	Somisetty Bharathanjaneyulu s/o Seetharamaiah	OC	DRY	Patta			YES	1.56
			0.96	Somisetty Lakshmi w/o Lakshmi Anjaneyulu	OC	DRY	Patta			YES	0.96
			0.50	Chinthapalli Immaniyelu s/o moulali	BC	DRY	Patta			YES	0.50
			1.00	Chinthapalli John Ahmad s/o Moulali	BC	DRY	Patta			YES	1.00
			1.00	Padi Govindhamma w/o Ramakrishna	OC	DRY	Patta			YES	1.00
			2.32	Kattubadi Johnahmad s/o Hussain	BC	DRY	Patta			YES	2.32
			3.24	Somisetty Yalamanda s/o Venkata Ramaiah	OC	DRY	Patta			YES	3.24
			1.00	Padi Chinna Venkateswarlu s/o Chinna Ramaiah	OC	DRY	Patta			YES	1.00
			4.80	Pattadhar			Patta			YES	4.80
164	935/1B	0.48	0.48	CANAL			PWD				
165	935/1C	4.85	4.85	Pattadhar		DRY				YES	4.85

166	935/2	1.25	1.25	CANAL			PWD				
167	935/3A	0.08	0.08	CANAL			PWD				
168	935/3B	2.68	1.00	Ala Chinna Venkaiah	BC	DRY	Patta			YES	1.00
			1.50	Bandisahebgari Johni Basha	BC	DRY	Patta			YES	1.50
			1.18	Pattadhar		DRY	Patta			YES	1.18
169	936	6.66	1.60	Padi Pedda Venkateswarlu s/o Ramaiah	OC	DRY	Patta			YES	1.60
			1.00	Buredla Hasan Ahmad s/o John Saida	BC	DRY	Patta			YES	1.00
			4.06	Pattadhar		DRY	Patta			YES	4.06
170	937/1	5.80	1.45	Thokala Rama Kotaiah s/o Venkata Ramaiah	BC	DRY	Patta			YES	1.45
			1.00	Kasarla Kasireddy s/o khasumalli	OC	DRY	Patta			YES	1.00
			2.32	Devarakonda Saidamma w/o Venkaiah	BC	DRY	Patta			YES	2.32
			1.03	Thanda Baji	BC	DRY	Patta			YES	1.03
171	937/2	0.11	0.11	Thanda Baji	BC	DRY	Patta			YES	0.11
172	938/A	2.57	0.39	Lingiri Kasim Saida	BC	DRY	Patta			YES	0.39
			0.47	Bandisahebgari Mehabubi	BC	DRY	Patta			YES	0.47
			1.71	Thanda Kasim bi w/o Jani Basha	BC	DRY	Patta			YES	1.71
173	938/B	4.15	1.99	Pammi Pitchi Reddy	OC	DRY	Patta			YES	1.99
			1.99	Pammi Koti Reddy	OC	DRY	Patta			YES	1.99
			0.17	Thanda Baji	BC	DRY	Patta			YES	0.17
174	939	5.38	1.19	Bandisahebgari Mehabubi	BC	DRY	Patta			YES	1.19
			1.79	Bandisahebgari Pakeerahmad s/o jainu	BC	DRY	Patta			YES	1.79
			1.79	Bandisahebgari Hussain sa	BC	DRY	Patta			YES	1.79
			0.61	Padi Ramkrishnaiah	OC	DRY	Patta			YES	0.61
175	940	1.56	1.07	Kancharla Baba Vali and Brothers	BC	DRY	Patta			YES	1.07
			0.49	Dudekula Saidavali	BC	DRY	Patta			YES	0.49

176	941	1.64	1.02	Thanda Kasim Bi w/o saidu	BC	DRY	Patta			YES	1.02
			0.62	Lingiri Kasim saida s/o saida	BC	DRY	Patta			YES	0.62
177	942	6.55	1.05	Beeravalli Annapurnamma w/o Adireddy	OC	DRY	Patta			YES	1.05
			1.19	Devandla Malleswararao s/o China Achhaiah	BC	DRY	Patta			YES	1.19
			1.00	Challagundla Luka s/o Johnu	SC	DRY	Patta			YES	1.00
			3.31	Beeravalli Kotireddy	OC	DRY	Patta			YES	3.31
178	943	5.84	2.06	Annepureddy Venkatareddy s/o Mattareddy	OC	DRY	Patta			YES	2.06
			1.00	Sudha Satyanarayana s/o Hanumaiah	OC	DRY	Patta			YES	1.00
			1.05	Bandisahebgari Pakir Ahmed	BC	DRY	Patta			YES	1.05
			0.78	Beeravalli Perireddy	OC	DRY	Patta			YES	0.78
			0.95	Padi Ramakotaiah	OC	DRY	Patta			YES	0.95
179	944-1A	10.30	0.70	Annepureddy Annapurnamma w/o Venkatreddy	OC	DRY	Patta			YES	0.70
			0.92	Gosala Annapurnamma w/o Mattavalli	BC	DRY	Patta			YES	0.92
			1.69	Pammi Kotireddy s/o Govindareedy	OC	DRY	Patta			YES	1.69
			1.68	Pammi Pitchireddy s/o Govindareddy	OC	DRY	Patta			YES	1.68
			1.63	Beeravalli Sambireddy s/o Krishnareddy	OC	DRY	Patta			YES	1.63
			3.69	Pattadar		DRY	Patta			YES	3.69
180	944-1B	0.31	0.31	CANAL			PWD				
181	944-1C	6.25	0.18	Annepureddy Annapurnamma w/o Venkatreddy	OC	DRY	Patta			YES	0.18
			0.75	Bandisahebgari Gouse s/o Hussain	BC	DRY	Patta			YES	0.75
			1.50	Bandisahebgari Pakir Ahmed	BC	DRY	Patta			YES	1.50
			0.13	Pammi Kotireddy	OC	DRY	Patta			YES	0.13
			0.13	Pammi Pitchireddy	OC	DRY	Patta			YES	0.13
			1.50	Bandisahebgari Sajja Bi	BC	DRY	Patta			YES	1.50
			2.06	Pattadar		DRY	Patta			YES	2.06
182	944-2A	0.01	0.01	Somisetty Ramaseethamma	OC	DRY	Patta			YES	0.01
183	944-2B	0.02	0.02	CANAL			PWD				

184	944-2C	15.66	1.01	Somisetty Ramaseethamma w/o Krishna	OC	DRY	Patta			YES	1.01
			2.50	Dudekula Saida s/o Hussain	BC	DRY	Patta			YES	2.50
			3.00	Sannegandla Saidavali	BC	DRY	Patta			YES	3.00
			2.50	Dudekula Masthan Bi	BC	DRY	Patta			YES	2.50
			2.00	Padi Venkamma w/o Kondaiah	OC	DRY	Patta			YES	2.00
			1.00	Padi Narasimharao s/o Kondaiah	OC	DRY	Patta			YES	1.00
			1.00	Padi Nagamalleswara Rao	OC	DRY	Patta			YES	1.00
			1.00	Padi Lakshmi w/o Naga Malleswara Rao	OC	DRY	Patta			YES	1.00
			1.65	Padi Ramakotaiah	OC	DRY	Patta			YES	1.65
185	945	3.88	0.14	Annepureddy Purnamma w/o Venkatreddy	OC	DRY	Patta			YES	0.14
			0.10	Dudekula Saidavali	BC	DRY	Patta			YES	0.10
			0.50	Dudekula Moulali	BC	DRY	Patta			YES	0.50
			0.99	Dudekula Dasthagiri	BC	DRY	Patta			YES	0.99
			1.33	Dudekula Saidu s/o Hasan	BC	DRY	Patta			YES	1.33
			0.82	Pattadar		DRY	Patta			YES	0.82
186	946	6.49	0.50	Dudekula Mabu subani s/o	BC	DRY	Patta			YES	0.50
			0.50	Dudekula Chinna Hasanu	BC	DRY	Patta			YES	0.50
			2.00	Annapureddy Peramma w/o Mattareddy	OC	DRY	Patta			YES	2.00
			0.98	Dudekula Moulali	BC	DRY	Patta			YES	0.98
			2.51	Pattadhar		DRY	Patta			YES	2.51
187	947-1	6.08	1.25	Padi China Hanumaiah s/o Venkaiah	OC	DRY	Patta	YES	1.25		
			2.50	Padi Nagamalleswara Rao s/o Kondaiah	OC	DRY	Patta	YES	2.50		
			1.08	Yekatala Peraiah s/o Venkateswarulu	BC	DRY	Patta			YES	1.08
			1.25	Padi Peda Hanumaiah s/o Venkateswarulu	OC	DRY	Patta			YES	1.25
188	947-2	1.98	1.08	Chegu Pandurangarao s/o Radhakrishna Murthy	OC	DRY	Patta	YES	1.08		
			0.90	Annepureddy Peda Ramana s/o Papireddy	OC	DRY	Patta			YES	0.90
189	947-3	4.16	1.33	Kotha Venkata Kotaiah s/o Satyanarayana	OC	DRY	Patta	YES	1.33		
			1.34	Kotha Venkata Peraiah s/o Satyanarayana	OC	DRY	Patta	YES	1.34		
			1.49	Kotha Peda Subbamma w/o Sobhanadri	OC	DRY	Patta	YES	1.49		

190	947-4	19.38	2.50	Mulagondla Srinivasareddy s/o Chandra reddy	OC	DRY	Patta	YES	2.50		
			0.30	Koppula Hanimireddy s/o Lakshmareddy	OC	DRY	Patta	YES	0.30		
			0.51	Yeraveda Venkatreddy s/o Venkatappareddy	OC	DRY	Patta	YES	0.51		
			1.02	Velpula Venkayamma s/o Gopireddy	OC	DRY	Patta	YES	1.01		
			0.50	Dondeti Hanimireddy s/o Mattareddy	OC	DRY	Patta	YES	0.50		
			0.50	Balineedi Venkatareddy s/o Hanimireddy	OC	DRY	Patta	YES	0.50		
			2.02	Velpula Venkatareddy s/o Venkat Narsireddy	OC	DRY	Patta	YES	2.02		
			1.01	Koppula Narasimha reddy s/o China Mattareddy	OC	DRY	Patta	YES	1.01		
			1.02	Chimalamarri Venkatreddy s/o Perireddy	OC	DRY	Patta	YES	1.02		
			0.01	Koppula Ramireddy s/o Narayanareddy	OC	DRY	Patta	YES	0.01		
			1.01	Velpula Guravamma w/o Chennareddy	OC	DRY	Patta	YES	1.01		
			0.50	Gudipati Venkataramana s/o Abdulreddy	OC	DRY	Patta	YES	0.50		
			1.01	Dondeti Varalakshmamma w/o Lakshmareddy	OC	DRY	Patta	YES	1.01		
			1.25	Mulagondla Srinivasareddy s/o Ramireddy	OC	DRY	Patta	YES	1.25		
			0.26	Dondeti Seetharamireddy s/o Mattareddy	OC	DRY	Patta	YES	0.26		
			0.50	Balineedi Punna Reddy s/o Hanimireddy	OC	DRY	Patta	YES	0.50		
			0.25	Dondeti Krishna Reddy s/o Mattareddy	OC	DRY	Patta	YES	0.25		
			0.34	Balineedi Anjireddy s/o Krishnareddy	OC	DRY	Patta	YES	0.34		
			1.35	Balineedi Venkatareddy s/o Janakireddy	OC	DRY	Patta	YES	1.35		
			0.33	Balineedi Perireddy s/o Krishnareddy	OC	DRY	Patta	YES	0.33		
			3.20	Pattadar		DRY	Patta			YES	3.20
191	947-5	4.93	4.11	Kotha Pedda Subbamma w/o Shobanadri	OC	DRY	Patta	YES	4.11		
			0.82	Kotha Vaidarao s/o Anantha Venkata Gopala Krish	OC	DRY	Patta	YES	0.82		
192	947-6	2.78	1.90	Kotha Vaidarao s/o Anantha Venkata Gopala Krish	OC	DRY	Patta	YES	1.90		
			0.88	Mulagondla Sekharreddy s/o Chandra reddy	OC	DRY	Patta			YES	0.88
193	947-7	0.88	0.88	Gondla Veeraiah s/o Seetharamaiah	OC	DRY	Patta	YES	0.88		
194	947-8-1	0.90	0.90	Bhookya Ramanamma	ST	DRY	Patta	YES	0.90		
195	947/8-2	1.23	1.23	Bhookya Ramanamma	ST	DRY	Patta	YES	1.23		
196	947/9	2.36	0.39	Bogiri Venkateswarulu s/o Musalaiah	ST	DRY	Patta	YES	0.39		

			0.76	Eeasarajula Guravamma s/o Kasaiah	BC	DRY	Patta	YES	0.76		
			1.21	Ala Venkamma w/o Veeraiah	BC	DRY				YES	1.21
197	947/10A	0.70	0.70	Katra Devabiksham s/o Muthaiah	SC	DRY	Patta	YES	0.70		
198	947/10B1	2.93	1.46	Lingireddy Tulasamma w/o Satyanarayana	OC	DRY	Patta	YES	1.46		
			1.47	Dondeti Krishnaveni w/o Venkatreddy	OC	DRY	Patta	YES	1.47		
199	947/10B2	2.55	2.55	PORAMBOKU			Poramboku				
200	947/10B3	2.55	2.55	Gandla Veeraiuah s/o Seetharamaiah	OC	DRY	Patta	YES	2.55		
201	947/10B4	0.67	0.67	WAGU			WAGU				
202	947/11A	0.18	0.18	Kotre Devabiksham s/o Mathaiah	SC	DRY	Patta			YES	0.18
203	947/11B	14.20	1.30	Kotre Devasahayam s/o Mathaiah	SC	DRY	Patta	YES	1.30		
			1.50	Kotre Vijayakumar s/o Devabiksham	SC	DRY	Patta	YES	1.50		
			2.30	Macharla Abraham s/o Guravaiah	SC	DRY	Patta	YES	2.30		
			1.71	Nagendla Dasu s/o Meshaiah	SC	DRY	Patta	YES	1.71		
			1.75	Shaik Dudekula Hussain s/o Brahamam	BC	DRY	Patta	YES	1.75		
			2.75	Dudekula Kasamma w/o Brahamam	BC	DRY	Patta	YES	2.75		
			1.15	Macharla Yakobu s/o Shimon	SC	DRY	Patta	YES	1.15		
			0.82	Kotre Devabiksham s/o Mathaiah	SC	DRY	Patta	YES	0.82		
			0.92	Potla Hanumayamma w/o Venkateswarulu	OC	DRY	Patta	YES	0.92		
204	947/11C	2.76	1.60	Nokabathina Rajakumari w/o Venkaiah	SC	DRY	Patta	YES	1.60		
			1.16	Kota Daveedu s/o Pitchaiah	SC	DRY	Patta	YES	1.16		
205	947/11D	1.78	1.78	Bogiri Thirapathaiah s/o Bikshalu	ST	DRY	Patta	YES	1.78		
206	947/11E	3.42	0.86	Eesarajula Lachaiah s/o Mattaiah	BC	DRY	Patta	YES	0.86		
			1.71	Kakkineni Venkata Subramanyam Sastry s/o Kotai	OC	DRY	Patta	YES	1.71		
			0.86	Eesarajula Kotaiah s/o Mattaiah	BC	DRY	Patta	YES	0.86		

207	947/11F	1.79	1.79	Padi Venkata Narsamma w/o Ramakotaiah	OC	DRY	Patta			YES	1.79
208	947/11G	8.50	8.50	WAGU			Poramboku				
209	947/11H	19.52	0.51	Yeravedha Venkatreddy s/o Venkatappareddy	OC	DRY	Patta	YES	0.51		
			2.50	Mulagondla Srinivasareddy s/o Chandrareddy	OC	DRY	Patta	YES	2.50		
			0.31	Koppula Hanimireddy s/o Lakshmareddy	OC	DRY	Patta	YES	0.31		
			1.01	Velpula Venkayamma w/o Gopireddy	OC	DRY	Patta	YES	1.01		
			0.52	Dondeti Hanimireddy s/o Mattareddy	OC	DRY	Patta	YES	0.52		
			0.51	Balineedi Venkatreddy s/o Hanimireddy	OC	DRY	Patta	YES	0.51		
			2.03	Velpula Venkatreddy s/o Venkatappareddy	OC	DRY	Patta	YES	2.03		
			1.02	Koppula Narasimhareddy s/o China Mattareddy	OC	DRY	Patta	YES	1.02		
			1.01	Chimalamarri Venkatreddy s/o Perireddy	OC	DRY	Patta	YES	1.01		
			1.01	Velpula Guravamma w/o Chennareddy	OC	DRY	Patta	YES	1.01		
			0.51	Gudipati Venkataramana w/o Abdulreddy	OC	DRY	Patta	YES	0.51		
			1.02	Dondeti Varalakshmamma w/o Bikshalureddy	OC	DRY	Patta	YES	1.02		
			1.25	Mulagondla Srinivasareddy s/o Ramireddy	OC	DRY	Patta	YES	1.25		
			0.25	Dondeti Seetharamireddy s/o Mattareddy	OC	DRY	Patta	YES	0.25		
			0.26	Dondeti Krishnareddy s/o Mattareddy	OC	DRY	Patta	YES	0.26		
			0.34	Balineedi Anjireddy s/o Krishnareddy	OC	DRY	Patta	YES	0.34		
			1.35	Balineedi Venkatreddy s/o Janakireddy	OC	DRY	Patta	YES	1.35		
			0.51	Balineedi Punnareddy s/o Hanimireddy	OC	DRY	Patta	YES	0.51		
			0.34	Balineedi Perireddy s/o Krishnareddy	OC	DRY	Patta	YES	0.34		
			2.02	Annapureddy Venkateswarareddy s/o Saida reddy	OC	DRY	Patta			YES	2.02
			0.26	Mulagondla Sekharreddy s/o Chandrareddy	OC	DRY	Patta			YES	0.26
			1.00	Kotha Venkata Narasimharao	OC	DRY	Patta			YES	1.00
210	947/12A1	4.75	1.88	Sampathi Lakshmi Kotamma w/o Peda Saidulu	BC	DRY	Patta	YES	1.88		
			2.87	Sampathi Kumari w/o Lakshminarayana	BC	DRY	Patta			YES	2.87
211	947/12A2	0.20	0.20	Pattadar		DRY				YES	0.20
212	947/12B1	6.35	2.00	Nukala Saidamma w/o Venkateswarulu	OC	DRY	Patta	YES	2.00		
			4.09	Sampathi Koteswara rao s/o Peda Saidulu	BC	DRY	Patta	YES	4.09		
			0.26	Sampathi Saidamma w/o Saidamma	BC	DRY	Patta			YES	0.26

213	947/12B2	9.75	1.00	Chebrolu Poornachandrarao s/o Rangaiah	OC	DRY	Patta	YES	1.00		
			0.26	Sampathi Koteswara rao s/o Peda Saidulu	BC	DRY	Patta	YES	0.26		
			1.22	Sampathi Lakshmi Kotamma s/o Peda Saidaiah	BC	DRY	Patta	YES	1.22		
			1.22	Sampathi Kumari w/o Lakshminarayana	BC	DRY				YES	1.22
			1.22	Sampathi Venkateswarulu s/o Peda Saidaiah	BC	DRY				YES	1.22
			4.83	Anumula Venkateswarareddy s/o Narsireddy	OC	DRY				YES	4.83
214	947/12B3	5.52	1.26	Anumula Ramanamma w/o Peda Kotireddy	OC	DRY	Patta	YES	1.26		
			2.76	Shaik Shabbir s/o Raja Ahmed	BC	DRY	Patta	YES	2.76		
			0.40	Nukabathina Rajakumari w/o Venkaiah	SC	DRY	Patta	YES	0.40		
			1.10	Bommireddy Nagaraju s/o Koteswara rao	OC	DRY	Patta	YES	1.10		
215	947/12B4	0.94	0.94	Bogiri Thirupathaiah s/o Bikshalu	ST	DRY	Patta	YES	0.94		
216	947/12B5A	9.29	0.57	Kotha Venkata Kotaiah s/o Satyanarayana	OC	DRY	Patta	YES	0.57		
			1.26	Kotha Chinna Venkateswarulu s/o Pullaiah	OC	DRY	Patta	YES	1.26		
			0.50	Velpula Guravamma s/o Chennareddy	OC	DRY	Patta	YES	0.50		
			0.10	Kotha Vaidarao s/o Venkata Gopalakrishna Reddy	OC	DRY	Patta	YES	0.10		
			0.18	Chegu Panduranga rao s/o Radhakrishna Murthy	OC	DRY	Patta	YES	0.18		
			0.56	Kotha Venkata Peraiah s/o Satyanarayana	OC	DRY	Patta	YES	0.56		
			0.50	Velpula Venkayamma w/o Gopireddy	OC	DRY	Patta	YES	0.50		
			1.25	Kotha Peramma w/o Peda Venkateswarulu	OC	DRY	Patta	YES	1.25		
			2.48	Balineedi Punna Reddy s/o Hanimireddy	OC	DRY	Patta	YES	2.48		
			0.34	Annapureddy Peda Ramanareddy s/o Papireddy	OC	DRY	Patta	YES		YES	0.34
			1.55	Thota Lakshmamma w/o Pullaiah	OC	DRY	Patta	YES		YES	1.55
217	947/12B5B1A1	3.18	3.18	Koppula Chowdharireddy s/o Pedda Subbareddy	OC	DRY	Patta	YES	3.18		
218	947/12B5B1A2	6.22	6.22	WAGU			PORAMBOKU				
219	947/12B5B1A3	0.27	0.27	Pattadar		DRY				YES	0.27
220	947/12B5B1B	5.10	0.56	Sampathi Koteswararao s/o Peda Saidaiah	BC	DRY	Patta	YES	0.56		
			1.54	Sampathi Lakshmi Kotamma w/o Peda Saidaiah	BC	DRY	Patta	YES	1.54		

			3.00	Sampathi Saidamma w/o Saidaiah	BC	DRY	Patta			YES	3.00
221	947/12B5B1C	3.80	0.71	Sampathi Koteswara rao s/o Saida	BC	DRY	Patta	YES	0.71		
			2.00	Sampathi Kumari w/o Lakshmi Narayana	BC	DRY	Patta			YES	2.00
			1.09	Kancharla Babavali s/o Saida	BC	DRY	Patta			YES	1.09
222	947/12B5B2	1.42	1.12	Padi Venkatramamma w/o Narasimharao	OC	DRY	Patta	YES	1.12		
			0.30	Sampathi Venkateswarulu s/o Peda Saida	BC	DRY	Patta			YES	0.30
223	947/12B5B3	2.63	0.59	Kotha Vaidarao s/o Venkata Gopala Krishna Murth	OC	DRY	Patta	YES	0.59		
			2.04	Kotha Venkata Narasimharao s/o Venkateswarulu	OC	DRY	Patta			YES	2.04
224	947/12C	11.41	1.16	Yedlapalli Krishnamurthy s/o Narasimham	OC	DRY	Patta	YES	1.16		
			1.50	Yedlapalli Chandraiah s/o Ramaswamy	OC	DRY	Patta	YES	1.50		
			1.50	Thatiparthi Peda Venkatareddy s/o Hanimireddy	OC	DRY	Patta	YES	1.50		
			7.25	Bommireddy Nagaraju s/o Koteswararao	OC	DRY	Patta	YES	7.25		
225	947/12D	0.30	0.30	Kotra Mariamma w/o Saavelu	SC	DRY	Patta	YES	0.30		
226	947/12E1	2.02	2.02	Sampathi Saidamma w/o Saidaiah	SC	DRY	Patta			YES	2.02
227	947/12E2	5.66	1.13	Padi Lakshmi w/o Nagamalleswara rao	OC	DRY	Patta	YES	1.13		
			1.13	Padi Ramakotaiah s/o Kondaiah	OC	DRY	Patta			YES	1.13
			3.40	Sampathi Venkateswarulu s/o Peda Saida	BC	DRY	Patta			YES	3.40
228	947/12F2	9.04	2.00	Yerrabilla Srinivasa rao s/o Gopaiah	BC	DRY	Patta	YES	2.00		
			1.70	Nukala Saidamma w/o Venkateswarulu	BC	DRY	Patta	YES	1.70		
			2.41	Yerrabilla Peda Saidulu s/o Gopaiah	BC	DRY	Patta	YES	2.41		
			0.49	Yerrabilla China Saidulu s/o Gopaiah	BC	DRY	Patta	YES	0.49		
			1.93	Padi China Saidulu s/o Ramakrishnaiah	OC	DRY	Patta	YES	1.93		
			0.51	Kotre Mariamma w/o Venkaiah	SC	DRY	Patta	YES	0.51		
229	948/1	0.44	0.44	Padi Peda Saidulu s/o Ramakrishnaiah	OC	DRY	Patta	YES	0.44		

230	948/2	1.89	0.95	Padi China Saidulu s/o Ramakrishnaiah	BC	DRY	Patta	YES	0.95		
			0.94	Yerrabilla China Saidulu s/o Gopaiah	BC	DRY	Patta	YES	0.94		
231	949/1	0.98	0.98	Yerrabilla China Saidulu s/o Gopaiah	BC	DRY	Patta	YES	0.98		
232	949/2	4.29	1.19	Bachu Kavamma w/o Srinivasa Rao	OC	DRY	Patta	YES	1.19		
			3.10	Sampathi Kotaiah s/o Janaiah	BC	DRY	Patta			YES	3.10
233	949/3A	4.15	2.00	Yerrabilli Srinivasa Rao s/o Gopaiah	BC	DRY	Patta	YES	2.00		
			2.07	Padi Peda Saidulu s/o Ramakrishnaiah	BC	DRY	Patta	YES	2.07		
			0.08	Padi China Saidulu s/o Ramakrishnaiah	BC	DRY	Patta	YES	0.08		
234	949/3B	0.89	0.89	Padi Peda Saidulu s/o Ramakrishnaiah	BC	DRY	Patta	YES	0.89		
235	950/1	1.03	1.03	Bachu Seetharamaiah s/o China Kotaiah	OC	DRY	Patta	YES	1.03		
236	950/2	3.23	1.07	Bachu Kanakarao s/o Yelamandha	OC	DRY	Patta	YES	1.07		
			0.04	Bachu Seetharamaiah s/o China Kotaiah	OC	DRY	Patta	YES	0.04		
			1.92	Chebrolu Poorna Chandra Rao s/o Rangaiah	BC	DRY	Patta			YES	1.92
			0.20	Pattadar		DRY	Patta			YES	0.20
237	951/1A	1.23	1.23	Korirekkala Peda Ankallu	SC	DRY	Patta			YES	1.23
238	951/1B1	0.50	0.50	Kodirekkala Deenamma w/o Pedda Narasimham	SC	DRY				YES	0.50
239	951/1B2	0.10	0.10	Kodirekkala Deenamma w/o Pedda Narasimham	SC	DRY				YES	0.10
240	951/2A	0.10	0.10	Kodirekkala Deenamma w/o Pedda Narasimham	SC	DRY				YES	0.10
241	951/2B	3.88	0.34	Pathakoti Samadhanam s/o Kasaiah	SC	DRY	Patta	YES	0.34		
			3.50	Sampathi Koteswara rao s/o Peda Saidulu	BC	DRY	Patta	YES	3.50		
			0.04	Kotra Devabiksham s/o Muttaih	SC	DRY	Patta	YES	0.04		
242	952/A	2.21	1.02	Boggavarapu Nageswara rao s/o Venkateswarulu	OC	DRY	Patta	YES	1.02		
			1.10	Eesaraju Venkamma w/o Krishnamurthy	BC	DRY	Patta	YES	1.10		

			0.09	Badangula Kasulu s/o Venkateswarulu	BC	DRY	Patta	YES	0.09		
243	952/B	3.25	1.40	Eesaraju Venkayamma w/o Saidulu	BC	DRY	Patta	YES	1.40		
			1.85	Badangula Kasulu s/o Venkateswarulu	BC	DRY	Patta	YES	1.85		
244	952/C	0.25	0.25	PORAMBOKU			PORAMBOKU				
245	952/D	0.66	0.66	Pathakoti Samadhanam s/o Kasaiah	SC	DRY	Patta	YES	0.66		
246	952/E1	0.06	0.06	Badugula Kasula s/o Venkateswarulu	BC	DRY	Patta	YES	0.06		
247	952/E2	0.50	0.50	Kondrapolu Hanumantha Rao	ST	DRY				YES	0.50
248	953/1	2.44	1.94	Nuthi Saidulu s/o Pitchaiah	BC	DRY	Patta	YES	1.94		
			0.50	Maaraboyina Mangaiah s/o Kotaiah	BC	DRY	Patta	YES	0.50		
249	953/2	2.16	0.60	Eesaraju Venkayamma w/o Saidulu	BC	DRY	Patta	YES	0.60		
			1.56	Maraboyina Mangaiah s/o Kotaiah	BC	DRY	Patta	YES	1.56		
250	954/1	1.11	0.71	Sakhamoori Harirama Krishna s/o Kondalu	BC	DRY	Patta	YES	0.71		
			0.40	Sampathi Sambulu s/o Kondaiah	BC	DRY	Patta	YES	0.40		
251	954/2-1	1.10	1.10	Sampathi Sambulu s/o Kondaiah	BC	DRY	Patta	YES	1.10		
252	954/2-3	2.70	2.00	Shaik Saida s/o China Saida	BC	DRY	Patta	YES	2.00		
			0.70	Shakamoori Harirama Krishna s/o Kondalu	BC	DRY	Patta	YES	0.70		
253	955	5.12	5.12	Bachu Sambaiah s/o Bangaraiah	OC	DRY	Patta	YES	5.12		
254	956/1	0.50	0.50	Bachu Sambaiah s/o Bangaraiah	OC	DRY	Patta	YES	0.50		
255	956/2A	2.32	2.32	Uppalapati Rasool s/o Abdul	BC	DRY	Patta	YES	2.32		
256	956/2B1	0.80	0.80	Chinthakindhi Allabakshu s/o Daavula	BC	DRY	Patta			YES	0.80

257	956/2B2	1.95	1.95	Manga Kasamma w/o Narsayya	BC	DRY	patta	YES	1.95		
258	956/2B3	3.95	0.55	Manga Kasamma w/o Narsayya	BC	DRY	Patta	YES	0.55		
			3.40	Chinthakindhi Allabakshu s/o Daavula	BC	DRY	Patta			YES	3.40
259	956/2B4	5.53	3.10	Bachhu Sambaiah s/o Bangaraiah	OC	DRY	Patta	YES	3.10		
			2.43	Thalla Venkata Narayana s/o Kotaiah	BC	DRY	Patta	YES	2.43		
260	956/2B5A	2.68	2.68	Vadapalli Masthan Bi w/o China Janapandu	BC	DRY	Patta	YES	2.68		
261	956/2B5B	1.07	1.07	Thalla Venkata Narayana s/o Kotaiah	BC	DRY	Patta	YES	1.07		
262	957/1	1.49	0.77	Kandula Mariamma w/o Mayadasu	SC	DRY	Patta	YES	0.77		
			0.72	Sampathi Sambulu s/o Kondaiah	BC	DRY	Patta			YES	0.72
263	957/2	1.96	1.07	Kandula Mariamma w/o Mayadasu	SC	DRY	Patta	YES	1.07		
			0.89	Sampathi Sambulu s/o Kondaiah	BC	DRY	Patta			YES	0.89
264	961/A1	0.38	0.38	CANAL			PWD				
265	961/A2	10.26	3.97	Eesarajula Seetharamaiah s/o Venkaiah	BC	DRY	Patta	YES	3.97		
			1.60	Manga Kasamma w/o Narsayya	BC	DRY	Patta			YES	1.60
			3.10	Sampathi Kotaiah s/o Sayanna	BC	DRY	Patta			YES	3.10
			1.59	Pattadar		DRY	Patta			YES	1.59
266	966/1-1	2.88	2.79	Sampathi Venkateswarulu s/o Kotaiah	BC	DRY	Patta	YES	2.79		
			0.09	Bachhu Kavamma w/o Srinivasa Rao	OC	DRY	Patta	YES	0.09		
267	966/1-2	0.08	0.08	CANAL			PWD				
268	966/1-3	1.84	1.84	Bachhu Kavamma w/o Srinivasa Rao	OC	DRY	Patta	YES	1.84		
269	966/2-1	3.95	1.50	Burri Nagabhushanam s/o Nagaiah	BC	DRY	Patta	YES	1.50		
			1.50	Burri Venkata Subbamma w/o Nagabhushanam	BC	DRY	Patta	YES	1.50		
			0.95	Nuthi Saidulu s/o Pitchaiah	BC	DRY	Patta	YES	0.95		

270	966/2-2	0.16	0.16	CANAL			PWD				
271	966/2-3	4.95	0.55	Nuthi Saidulu s/o Pitchaiah	BC	DRY	Patta	YES	0.55		
			1.40	Malleboyina Nagamma w/o Kotaiah	BC	DRY	Patta			YES	1.40
			3.00	Sampathi Koteswara Rao s/o Peda Saida	BC	DRY	Patta			YES	3.00
272	966/3-1	5.36	1.80	Shaik Khasim Saheb s/o Meera	BC	DRY	Patta			YES	1.80
			0.80	Shaik Akbar s/o Meera	BC	DRY	Patta			YES	0.80
			1.38	Melliboyina Ramaiah	BC	DRY	Patta			YES	1.38
			1.38	Melliboyina Kotaiah	BC	DRY	Patta			YES	1.38
273	966/3-2	0.07	0.07	CANAL			PWD				
274	966/4-1	0.10	0.10	CANAL			PWD				
275	966/4-2	2.54	0.50	Yerrabilli Sambulu s/o Yelamandha	BC	DRY	Patta	YES	0.50		
			2.04	Sankurathri Nageswara rao s/o Venkateswarlu	BC	DRY	Patta			YES	2.04
276	967/1	0.05	0.05	CANAL			PWD				
277	967/2	2.20	1.50	Dachepalli Chandraiah s/o Kichaiah	BC	DRY	Patta	YES	1.50		
			0.70	Kotra Deva Biskham s/o Muthaiah	SC	DRY	Patta	YES	0.70		
278	983/1	0.28	0.28	Sampathi Lakshmi Kotaiah s/o Venkata Subbaiah	BC	DRY	Patta	YES	0.28		
279	983/2	0.07	0.07	CANAL			PWD				
280	983/3	2.70	2.70	Sampathi Lakshmi Kotaiah s/o Venkata Subbaiah	BC	DRY	Patta	YES	2.70		
281	984/A	2.48	2.48	Chanda Hussain Bi w/o Masthan Bi	BC	DRY	Patta	YES	2.48		
282	984/B	2.26	2.26	Pagadala Koteswara Rao s/o Ramaiah	BC	DRY	Patta			YES	2.26
283	984/C	2.09	2.09	Sampathi Lakshmi Kotaiah s/o Venkata Subbaiah	BC	DRY	Patta	YES	2.09		

284	984/D	2.28	2.28	Devandla Rambabu s/o Kotaiah	BC	DRY	Patta	YES	2.28		
285	984/E1	0.31	0.31	Dachepalli Allabakshu s/o Hasan	BC	DRY	Patta			YES	0.31
286	984/E2	0.74	0.74	Thummala Venkateswarulu s/o Lakshmi Narasayy	OC	DRY	Patta			YES	0.74
287	984/E3	1.24	1.24	Palisetty China Saidaiah s/o Kasaiah	BC	DRY	Patta			YES	1.24
288	984/E4	3.29	1.07	Thummala Nagamalleswara Rao s/o Lakshminara	OC	DRY	Patta			YES	1.07
			0.54	Thummala Mattaiah s/o Lakshminarasayya	OC	DRY	Patta			YES	0.54
			0.54	Thummala Narasimharao s/o Lakshminarasayya	OC	DRY	Patta			YES	0.54
			0.10	Thummala Acchamma w/o Narayana	OC	DRY	Patta			YES	0.10
			0.80	Thummala Mallikarjunarao s/o Lakshminarasayya	OC	DRY	Patta			YES	0.80
			0.24	Thummala Venkateswarulu s/o Lakshminarasayya	OC	DRY	Patta			YES	0.24
289	984/E5	4.22	2.62	Pagadala Koteswara rao s/o Ramaiah	BC	DRY	Patta			YES	2.62
			0.80	Pagadala Ramulu s/o Nagaiah	BC	DRY	Patta			YES	0.80
			0.80	Pagadala Narasimharao s/o Nagaiah	BC	DRY	Patta			YES	0.80
290	984/E6	2.35	2.35	Beeravalli Srinivasareddy s/o Krishna Reddy	OC	DRY	Patta	YES	2.35		
291	984/E7	1.25	1.25	Chinthakindhi Allabakshu s/o Daavula	BC	DRY	Patta			YES	1.25
292	984/E8	7.64	3.64	Chinthakindhi Allabakshu s/o Daavula	BC	DRY	Patta			YES	3.64
			4.00	Battuvaripalli Peera Bi w/o Peera Ahmed	BC	DRY	Patta	YES	4.00		
293	985	3.19	0.54	Thummala Mattaiah s/o Lakshmi Narasayya	OC	DRY	Patta			YES	0.54
			0.54	Thummala Narasimha Rao s/o Lakshmi Narasayya	OC	DRY	Patta			YES	0.54
			0.80	Thummala Mallikarjuna Rao s/o Lakshmi Narasay	OC	DRY	Patta			YES	0.80
			1.31	Thummala Venkateswarulu s/o Lakshmi Narasayy	OC	DRY	Patta			YES	1.31
294	986/1	1.02	1.02	Sampathi Lakshmi Kotaiah s/o Ventaka Subbaiah	BC	DRY	Patta	YES	1.02		
295	986/2	0.08	0.08	CANAL			PWD				

296	986/3	1.90	1.90	Sampathi Lakshmi Kotaiah s/o Venkata Subbaiah	BC	DRY	Patta	YES	1.90		
297	988/1-1	2.71	2.71	Pagadala Koteswara Rao s/o Ramaiah	BC	DRY	Patta			YES	2.71
298	988/1-2	0.15	0.15	CANAL			PWD				
299	988/1-3	1.60	1.60	Pagadala Koteswara Rao s/o Ramaiah	BC	DRY				YES	1.60
300	988/2	1.95	0.03	Thummala Nagamalleswara rao s/o Lakshmi Nara	OC	DRY	Patta			YES	0.03
			0.04	Thummala Mataiah s/o Lakshmi Narasayya	OC	DRY	Patta			YES	0.04
			0.03	Thummala Narasimha Rao s/o Lakshmi Narasayya	OC	DRY	Patta			YES	0.03
			1.50	Thummala Acchamma w/o Narayana	OC	DRY	Patta			YES	1.50
			0.35	Thummala Venkateswarulu s/o Lakshmi Narasayy	OC	DRY	Patta			YES	0.35
301	988/3-1	4.94	1.12	Madhinapati Johny s/o Masthan	BC	DRY	Patta	YES	1.12		
			0.74	Madhinapati Vasalu Meera s/o Masthan	BC	DRY	Patta	YES	0.74		
			1.39	Dachepalli Allabakshu s/o Hasanaiah	BC	DRY	Patta	YES	1.39		
			0.41	Thummala Narasimha Rao s/o Lakshmi Narasayya	OC	DRY	Patta			YES	0.41
			0.64	Thummala Acchamma w/o Narayana	OC	DRY	Patta			YES	0.64
			0.65	Thummala Venkateswarulu s/o Lakshmi Narasayy	OC	DRY	Patta			YES	0.65
302	988/3-2	0.10	0.10	CANAL			PWD				
303	989/1	8.86	1.62	Lingiri Khasumalli s/o Hussain	BC	DRY	Patta	YES	1.62		
			2.37	Buredli Mahaboob Bude s/o Hasan Ahmed	BC	DRY	Patta	YES	2.37		
			2.37	Chinthapalli Hasan Ahmed s/o Jamal	BC	DRY	Patta			YES	2.37
			1.25	Lingiri Rasool s/o China Khasu Malli	BC	DRY	Patta			YES	1.25
			1.25	Dachepalli China Saida s/o Hasan Ahmed	BC	DRY	Patta			YES	1.25
303	989/2	0.12	0.12	CANAL			PWD				
304	990	1.63	1.63	Palisetty China Saidaiah s/o Kistayya	BC	DRY	Patta			YES	1.63
305	991	0.92	0.46	Thummala Achamma w/o Narayana	OC	DRY	Patta			YES	0.46

			0.46	Dasari Mangamma w/o Brahma Naidu	OC	DRY	Patta			YES	0.46
306	992/1A	0.09	0.09	CANAL			PWD				
307	992/1B	7.03	2.50	Shaik Subhani s/o Hasan Ahmed	BC	DRY	Patta	YES	2.50		
			1.01	Lingiri Abbasali s/o Khasumalli	BC	DRY	Patta			YES	1.01
			1.02	Lingiri Hasanaiah s/o Bhanu	BC	DRY	Patta			YES	1.02
			2.50	Lingiri Rasool s/o China Khasu Malli	BC	DRY	Patta			YES	2.50
308	992/2A	0.01	0.01	CANAL			PWD				
309	992/2B	0.41	0.41	Lingiri Hasaneyulu s/o John	BC	DRY	Patta			YES	0.41
310	993/A1	0.09	0.09	CANAL			PWD				
311	993/A2	1.33	0.73	Madhinapati Johny s/o Masthan	BC	DRY	Patta	YES	0.73		
			0.60	Madhinapati Nasalu Meera s/o Masthan	BC	DRY	Patta	YES	0.60		
312	993/B1	0.09	0.09	CANAL			PWD				
313	993/B2	1.37	0.43	Madhinapati Johny s/o Masthan	BC	DRY	Patta	YES	0.43		
			0.94	Madhinapati Nasalu Meera s/o Masthan	BC	DRY	Patta	YES	0.94		
314	993/C	0.05	0.05	Dachepalli Allabakshu s/o Hasanaiah	BC	DRY	Patta			YES	0.05
315	994/1	2.95	1.00	Dachepalli Allabakshu	BC	DRY	Patta			YES	1.00
			0.95	Pedaveeti Nanne Bi w/o Peda Jana Pandu	BC	DRY	Patta			YES	0.95
			1.00	Dachepalli China Saida s/o Hasanaiah	BC	DRY	Patta			YES	1.00
316	994/2	0.06	0.06	CANAL			PWD				
317	995/1	8.05	0.84	Madhinapati Johny s/o Masthan	BC	DRY	Patta	YES	0.84		
			1.00	Madhinapati Saida Bi w/o Masthan	BC	DRY	Patta	YES	1.00		
			0.80	Madhinapati Masthan s/o Hasan Ahmed	BC	DRY	Patta	YES	0.80		
			2.00	Madhinapati Bude s/o Masthan	BC	DRY	Patta	YES	2.00		

			0.84	Madhinapati Nagulu Meera s/o Masthan	BC	DRY	Patta	YES	0.84		
			1.17	Sayyed Saida s/o Khasim	BC	DRY	Patta	YES	1.17		
			1.18	Yelagala Ramachandra Sekhar Prasad s/o Hanuma	BC	DRY	Patta	YES	1.18		
			0.22	Barelli Buri Saida s/o Hussain	BC	DRY	Patta			YES	0.22
318	995/2	0.31	0.31	CANAL			PWD				
319	995/3A	3.67	0.20	Madhinapati Masthan s/o Hasan Ahmed	BC	DRY	Patta	YES	0.20		
			0.50	Sayyedu Saida s/o Khasim	BC	DRY	Patta	YES	0.50		
			1.11	Yelagala Kasaiah	BC	DRY	Patta			YES	1.11
			1.11	Yelagala Narasimham	BC	DRY	Patta			YES	1.11
			0.75	Buredla Buri Saida s/o Hussain	BC	DRY	Patta			YES	0.75
320	995/3B	0.01	0.01	CANAL			PWD				
321	996	3.42	3.42	Gopu Suvarthaiah s/o Daaveedu	SC	DRY	Patta	YES	3.42		
322	997-1	13.15	1.43	Kandhipati Hussain Bi w/o Kamal	BC	DRY	Patta	YES	1.43		
			4.00	Sampathi Kotaiah s/o Venkata Subbaiah	BC	DRY	Patta			YES	4.00
			2.00	Kandula Saramma w/o Prasad	SC	DRY	Patta			YES	2.00
			2.00	Kandhipati Johny Basha	BC	DRY	Patta			YES	2.00
			2.00	Sampathi Venkateswarulu s/o Venkata Subbaiah	BC	DRY	Patta			YES	2.00
			1.72	Sampathi Lakshmi Kotaiah s/o Venkata Subbaiah	BC	DRY	Patta			YES	1.72
323	997-2	0.11	0.11	CANAL			PWD				
324	997-3	0.26	0.26	Sampathi Lakshmi Kotaiah s/o Venkata Subbaiah	BC	DRY	Patta			YES	0.26
325	999/1	5.14	0.57	Kandhipati Hussain Bi w/o Kamal	BC	DRY	Patta	YES	0.57		
			0.57	Shain Khasim Saida s/o Johny Basha	BC	DRY	Patta			YES	0.57
			2.00	Kandula Saramma w/o Prasad	SC	DRY	Patta			YES	2.00
			1.00	Kandula Suvartha w/o Annarao	SC	DRY	Patta			YES	1.00
			1.00	Barusala Lakshmamma w/o Kasulu	BC	DRY	Patta			YES	1.00
326	999/2	0.10	0.10	CANAL			PWD				

327	1000	2.89	1.41	Annapureddy Venkatramamma w/o Ankireddy	OC	DRY	Patta	YES	1.41		
			1.48	Banka Sambayya	BC	DRY	Patta			YES	1.48
328	1001	3.20	1.60	Pinneboyina Peda Saidulu s/o Sambaiah	BC	DRY	Patta	YES	1.60		
			1.60	Pinneboyina China Saidulu s/o Sambaiah	BC	DRY	Patta	YES	1.60		
329	998/1	4.69	2.34	Sampathi Sambulu s/o Kondaiah	BC	DRY	Patta			YES	2.34
			2.35	Sampathi Ramaiah	BC	DRY	Patta			YES	2.35
330	998/2	0.09	0.09	CANAL			PWD				
331	1002	1.43	1.43	Pinneboyina China Saidulu s/o Sambaiah	BC	DRY	Patta	YES	1.43		
332	1003/1	2.50	2.44	Sampathi Nagendram s/o Venkateswarulu	BC	DRY	Patta			YES	2.44
			0.06	Kancharla Sugunamma w/o Raju	SC	DRY	Patta			YES	0.06
333	1003/2A	0.93	0.93	Kancharla Sugunamma w/o Raju	SC	DRY	Patta			YES	0.93
334	1003/2B1	13.80	2.10	Shaik Saida s/o Bude	BC	DRY	Patta	YES	2.10		
			0.75	Pinneboyina Peda Saidulu s/o Sambaiah	BC	DRY	Patta	YES	0.75		
			2.89	Eesarajula Krishna Murthy s/o Venkaiah	BC	DRY	Patta	YES	2.89		
			1.25	Annapureddy Venkatramamma w/o Ankireddy	OC	DRY	Patta	YES	1.25		
			0.75	Pinneboyina China Saidulu s/o Sambaiah	BC	DRY	Patta	YES	0.75		
			0.26	Bathula Danamma	SC	DRY	Patta			YES	0.26
			2.62	Sanampudi Mahindrareddy s/o Krishna reddy	OC	DRY	Patta			YES	2.62
			3.18	Sanampudi Alekhreddy s/o Krishnareddy	OC	DRY	Patta			YES	3.18
335	1003/2B2	5.43	1.00	Manchi Venkateswarulu s/o Papaiah	BC	DRY	Patta	YES	1.00		
			1.23	Kancharla Mariyamma w/o Samelu	SC	DRY	Patta	YES	1.23		
			3.20	Bathula Danamma	SC	DRY				YES	3.20
336	1003/4	2.11	0.47	Kandula Yesudanam s/o Salomini	SC	DRY	Patta	YES	0.47		
			0.94	Kommu Mariamma w/o Venkaiah	SC	DRY	Patta	YES	0.94		
			0.30	Kandula Jayamma w/o Yakobu	SC	DRY	Patta	YES	0.30		

			0.40	Kotre Devabiksham s/o Mathaiah	SC	DRY	Patta			YES	0.40
337	1003/3	3.18	3.18	Sayyedu Saida s/o Khasim	BC	DRY	Patta	YES	3.18		
338	1004/1	1.24	1.07	Kandula Meshaiah s/o Bhushanam	SC	DRY	Patta	YES	1.07		
			0.17	Kandula Jayamma w/o Yakobu	SC	DRY	Patta	YES	0.17		
339	1004/2	4.12	4.12	Yedlavalli Narasimha Rao	BC	DRY	Patta			YES	4.12
340	1005-A	3.80	1.77	Angiri Hasaneeyu	BC	DRY	Patta			YES	1.77
			2.03	Lingiri Abbasali	BC	DRY	Patta			YES	2.03
341	1005/B	3.20	0.64	Pedaveeti China Khasim Saida	BC	DRY	Patta			YES	0.64
			0.64	Pedaveetoi Peda Khasim Saida	BC	DRY	Patta			YES	0.64
			1.92	Thanda Bhaji s/o Moulali	BC	DRY	Patta			YES	1.92
342	1005/C1	2.88	0.96	Shaik Peera Bi	BC	DRY	Patta			YES	
			0.96	Shaik Ramjani w/o Saida	BC	DRY	Patta			YES	
			0.96	Shaik Mabooba Bi	BC	DRY	Patta			YES	
343	1005/C2	1.99	0.99	Sayyedu Saida s/o Khasim	BC	DRY	Patta	YES	0.99		
			1.00	Madhinapati Hasan Ahmed s/o Masthan	BC	DRY	Patta	YES	1.00		
344	1005/C3	0.57	0.57	Chinthapalli Nabiyabi w/o Hasan Ahmed	BC	DRY	Patta			YES	0.57
345	1005/C4	0.19	0.19	Chinthapalli Nabiyabi w/o Hasan Ahmed	BC	DRY	Patta			YES	
346	1005/C5A	5.03	2.03	Beeravalli Ramaswamy Reddy	OC	DRY	Patta			YES	2.03
			3.00	Beeravalli Sumathi	OC	DRY	Patta			YES	3.00
347	1005/C5B	0.38	0.38	ROAD			PWD				
348	1005/C5C	0.79	0.79	Lingiri Hasaneeylu s/o John	BC	DRY	Patta			YES	0.79
349	1005/C5D	3.40	1.13	Shaik Saida	BC	DRY	Patta			YES	1.13

			1.13	Shaik Meera	BC	DRY	Patta			YES	1.13
			1.14	Shain John Ahmed Mabula	BC	DRY	Patta			YES	1.14
350	1006/1A1	1.81	1.81	Badugula Lakshvamma w/o Kasulu	BC	DRY	Patta	YES	1.81		
351	1006/1A2A	0.67	0.67	Burri Kotaiah s/o Peda Nagaiah	BC	DRY	Patta	YES	0.67		
352	1006/1A2B	4.40	4.40	PORAMBOKU			PORAMBOKU				
353	1006/1A2C	1.53	1.53	Burri Kotaiah s/o Peda Nagaiah	BC	DRY	Patta	YES	1.53		
354	1006/1A2D	1.84	1.84	Katra Devabiksham s/o Muthaiah	SC	DRY	Patta	YES	1.84		
355	1006/1B	6.20	3.20	Jennammagari Dariya s/o Saida	BC	DRY	Patta	YES	3.20		
			3.00	Sampathi Kotaiah s/o Janaiah	BC	DRY	Patta	YES	3.00		
356	1006/1C1	2.52	0.91	Padi Anjaneyulu s/o Kasi Ramulu	OC	DRY	Patta	YES	0.91		
			0.16	Velagala Venkata Narasamma w/o Paparao	BC	DRY	Patta	YES	0.16		
			1.45	Kotha Vaidarao s/o Anantha Venkata Gopala Krish	OC	DRY	Patta	YES	1.45		
357	1006/1C2A	2.31	0.15	Padi Anjaneyulu s/o Kasi Ramulu	OC	DRY	Patta			YES	0.15
			0.50	Velagala Venkata Narasamma w/o Paparao	BC	DRY	Patta			YES	0.50
			1.66	Kancharla Babavali	BC	DRY	Patta	YES	1.66		
358	1006/C2B	1.35	1.35	Janapati Krishna Murthy s/o Seetharamaiah	BC	DRY	Patta			YES	1.35
359	1006/1C2C	18.22	2.60	Challigundla Bakaiah s/o Johnu	SC	DRY	Patta	YES	2.60		
			1.32	Somisetty Kondaiah s/o Venkatramayya	OC	DRY	Patta	YES	1.32		
			1.50	Davulammagari Nagula s/o Johnu	BC	DRY	Patta	YES	1.50		
			3.00	Davulammagari Johny s/o Johnu	BC	DRY	Patta	YES	3.00		
			1.66	Gorre Venkataramamma w/o Ramakrishnaiah	BC	DRY	Patta	YES	1.66		
			2.50	Janapati Krishnamurthy s/o Seetharamaiah	BC	DRY	Patta			YES	2.50
			4.00	Padi Venkata Narsamma w/o Ramakotaiah	OC	DRY	Patta			YES	4.00
			1.64	Shaik Babavali s/o Saida	BC	DRY	Patta			YES	1.64

360	1006/1C2D	2.70	2.70	Chennammagari Dariya s/o Saida	BC	DRY	Patta	YES	2.70		
361	1006/2	4.33	1.44	Padi Narasimha Rao s/o Venkata Narsayya	OC	DRY	Patta	YES	1.44		
			1.45	Padi Annapurnamma w/o Kasi Ramaiah	OC	DRY	Patta	YES	1.45		
			1.44	Padi Ramakotaiah s/o Kondaiah	OC	DRY	Patta			YES	1.44
362	1006/3	3.36	3.36	Kancharla Khasim Saheb	BC	DRY	Patta			YES	3.36
363	1006/4	5.68	2.80	Kancharla Babavali s/o Saida	BC	DRY	Patta			YES	2.80
			2.80	Kancharla Subhani s/o Saida	BC	DRY	Patta			YES	2.80
364	1006/5	6.04	1.00	Kandula China Ramaiah s/o China Guravaiah	SC	DRY	Patta	YES	1.00		
			1.52	Bukkisetty Koteswara Rao	BC	DRY	Patta			YES	1.52
			1.47	Beeravalli Lakshmareddy s/o Narayana	OC	DRY	Patta			YES	1.47
			2.05	Bukkisetty Mangamma	BC	DRY	Patta			YES	2.05
365	1006/6A	4.00	4.00	Vendichutla Saida s/o Khasim	BC	DRY	patta			YES	4.00
366	1006/6B	2.48	1.48	Bandisahebgari Pakira Ahmed s/o John Ahmed	BC	DRY	Patta	YES	1.48		
			1.00	Bandisahebgari Mahaboo Bi w/o Pakira Ahmed	BC	DRY	Patta			YES	1.00
367	1006/6C1	1.76	1.76	Kadama Padmaja w/o Nagendram	OC	DRY	Patta	YES	1.76		
368	1006/6C2	1.76	1.76	Kadam Padmaja w/o Nagendram	OC	DRY	Patta	YES	1.76		
369	1006/6C3	2.21	2.21	Kadam Padmaja w/o Nagendram	OC	DRY	Patta	YES	2.21		
370	1006/6C4	1.20	1.20	poramboku			PORAMBOKU				
371	1006/6C5	1.65	1.65	Vadapalli Peda Saida s/o Peda Jana Pandu	BC	DRY	Patta	YES	1.65		
372	1006/6C6	1.60	1.60	Vendichutla Saida s/o Khasim	BC	DRY	Patta			YES	1.60
373	1006/6C7	1.66	0.03	Vendichutla Saida s/o Khasim	BC	DRY	Patta			YES	0.03

			1.63	Macharla Khaja s/o Janu	BC	DRY	Patta	YES	1.63		
374	1006/6C8	3.16	3.16	Buredla Mahabo Bude s/o Hasan Ahmed	BC	DRY	Patta	YES	3.16		
375	1006/6C9	1.80	1.80	Jangameswarapu Khasu Malli s/o Hasan Ahmed	BC	DRY	Patta			YES	1.80
376	1006/6D	0.79	0.79	Jangameswarapu Khasu Malli s/o Hasan Ahmed	BC	DRY	Patta			YES	0.79
377	1006/6E	2.63	0.60	Jangameswarapu Hasan Ahmed s/o Dada	BC	DRY	Patta	YES	0.60		
			0.60	Jangameswarapu Nagulu Meera s/o Hasan Ahmed	BC	DRY	Patta	YES	0.60		
			0.42	Dachepalli Saida s/o Hasanaiah	BC	DRY	Patta			YES	0.42
			1.01	Davulamma gari Johny s/o Janu	BC	DRY	Patta			YES	1.01
378	1006/6F	3.26	3.26	Dachepalli Saida s/o Hasanaiah	BC	DRY	Patta			YES	3.26
379	1006/6G	2.70	1.36	Jennammagari Subhani w/o Saida	BC	DRY	Patta	YES	1.36		
			1.34	Lingiri Saida s/o Khasumalli	BC	DRY	Patta			YES	1.34
380	1006/7A	0.97	0.97	Kattubadi John Ahmed s/o Hussain	BC	DRY	Patta			YES	0.97
381	1006/7B	0.67	0.67	Kattubadi John Ahmed s/o Hussain	BC	DRY	Patta			YES	0.67
382	1006/8A	0.02	0.02	Chinthakindhi Saida s/o Peda Khasim	BC	DRY	Patta			YES	0.02
383	1006/8B1	2.56	0.88	Chinthakindhi Saida s/o Janu	BC	DRY	Patta			YES	0.88
			0.88	Chinthapalli Meera Bi w/o Hasan Ahmed	BC	DRY	Patta			YES	0.88
			0.80	Suda Saraswathi w/o Satyanarayana	OC	DRY	Patta			YES	0.80
384	1006/8B2-3	1.56	1.56	Dachepalli Allabakshu s/o Hasanaiah	BC	DRY	Patta			YES	1.56
385	1006/8B2-4	1.15	1.15	Chinthapalli Babavali s/o Mohiddun Sa	BC	DRY	Patta	YES	1.15		
386	1006/8B2-5	0.75	0.75	Vadapalli China Jana Pandu s/o Hussain	BC	DRY	Patta	YES	0.75		
387	1006/8B2-6	3.00	1.57	Dachepalli Allabakshu s/o Hasanaiah	BC	DRY	Patta			YES	1.57

			1.43	Posa Veeraiah s/o Tripuraiah	BC	DRY	Patta			YES	1.43
388	1006/8B2-7	3.00	3.00	Chinthapalli Mohiuddin Bi w/o Mohammed Hanee	BC	DRY	Patta	YES	3.00		
389	1006/8B2-8	4.55	4.55	Thanda Bademma w/o Khasumalli	BC	DRY	Patta			YES	4.55
390	1006/8B2-9	1.00	0.50	Chinthakindhi Allabakshu s/o Janu	BC	DRY	Patta			YES	0.50
			0.50	Madhinapati Jailavuddin s/o Abdul	BC	DRY	Patta			YES	0.50
391	1006/8B2-10	0.75	0.75	Dudekula Peera Bi w/o Saida	BC	DRY	Patta			YES	0.75
392	1006/8B2-11	0.30	0.30	PORAMBOKU			PORAMBOKU				
393	1006/8B2-12	2.10	0.70	Sayyedu Khasim Bi w/o Masthan	BC	DRY	Patta	YES	0.70		
			1.40	Guntur Rasool Bi w/o Hussain	BC	DRY	Patta	YES	1.40		
394	1006/8B2-13	3.05	3.05	Chinthapalli Hussain s/o Jamal	BC	DRY	Patta	YES	3.05		
395	1006/8B2-14	2.00	0.70	Devandla Nagaiah	BC	DRY	Patta	YES	0.70		
			0.70	Gosala Mukkanti	BC	DRY	Patta	YES	0.70		
			0.60	Komma Kistaiah	BC	DRY	Patta	YES	0.60		
396	1006/8B2-15	1.56	1.56	PORAMBOKU			PORAMBOKU				
397	1006/8B2-16	3.85	1.92	Chinthakindhi Saida s/o Daavula	BC	DRY	Patta	YES	1.92		
			1.93	Chinthakindhi Allabakshu s/o Daavula	BC	DRY	Patta	YES	1.93		
398	1006/8B2-17	1.28	1.28	Devandla Pitchaiah s/o Kondaiah	BC	DRY	Patta			YES	1.28
399	1006/8B2-18	3.50	3.50	Shaajanu Bi w/o Peera Beraka	BC	DRY	Patta	YES	3.50		
400	1006/8B2-19	2.90	2.90	Gorre Venkataramamma w/o Ramakrishna	BC	DRY	Patta			YES	2.90
401	1006/8B2-20	3.80	3.80	Mamidisetty Venkateswarulu s/o Nagabhushanam	OC	DRY	Patta	YES	3.80		

402	1006/8B2-21	3.40	3.40	Devandla Pitchaiah s/o Kondaiah	BC	DRY	Patta			YES	3.40
403	1006/8B2-22	1.45	1.45	Kommu Kistaiah s/o Abraham	SC	DRY	Patta	YES	1.45		
404	1006/8B2-23	2.50	1.25	Madugula Khasumalli s/o Janu	BC	DRY	Patta	YES	1.25		
			1.25	Battuvaripalli Saida Bi w/o Khasim Peera	BC	DRY	Patta	YES	1.25		
405	1006/8B2-24	1.32	1.32	PORAMBOKU			PORAMBOKU				
406	1006/8B2-25	2.00	2.00	Thanda Johny Basha s/o Mohammed	BC	DRY	Patta	YES	2.00		
407	1006/8B2-26	2.25	0.75	Jangameswarapu Peda Subhani s/o Nanne	BC	DRY	Patta	YES	0.75		
			0.75	Jangameswarapu China Subhani s/o Nanne	BC	DRY	Patta	YES	0.75		
			0.75	Jangameswarapu Dastagiri s/o Nanne	BC	DRY	Patta	YES	0.75		
408	1006/8B2-27	2.30	2.30	Thummala Narasimha Rao s/o Lakshmi Narsayya	OC	DRY	Patta	YES	2.30		
409	1006/8B2-28	1.18	0.40	Padi Venkataravamma w/o Narasimha rao	OC	DRY	Patta	YES	0.40		
			0.39	Padi aNagamalleswara Rao s/o Kondaiah	OC	DRY	Patta	YES	0.39		
			0.39	Mamidisetty Venkateswarulu s/o Nagabhushanam	OC	DRY	Patta	YES	0.39		
410	1006/8B2-29	2.05	2.05	Locala Nagamma w/o Kasaiah	BC	DRY	Patta	YES	2.05		
411	1006/8B2-30	4.30	4.30	Padi Mallamma w/o Ramakrishnaiah	BC	DRY	Patta	YES	4.30		
412	1006/8B2-31	1.20	1.20	Padi Peda Hanumaiah s/o Venkaiah	OC	DRY	Patta	YES	1.20		
413	1006/8B2-32	2.00	2.00	Palem Janu s/o Hussain	BC	DRY	Patta	YES	2.00		
414	1006/8B2-33	3.15	1.05	Padi Ramulu s/o Latchaiah	OC	DRY	Patta	YES	1.05		
			1.05	Padi Ramakrishna s/o Latchaiah	OC	DRY	Patta	YES	1.05		
			1.05	Padi Kasamma w/o Koteswara Rao	OC	DRY	Patta	YES	1.05		
415	1006/8B2-34	1.31	1.32	Chinthapalli Hasan Bi w/o Hussain	BC	DRY	Patta	YES	1.32		

416	1006/8B2-35	4.60	4.60	Somisetty Sankarshana Rao s/o Rama Kotaiah	OC	DRY	Patta	YES	4.60		
417	1006/8B2-36	3.15	3.15	Vulli Jogaiah s/o Veera Bhadraiah	OC	DRY	Patta	YES	3.15		
418	1006/8B2-37	3.40	3.40	Somisetty Yelamandha s/o Venkata Ramaiah	OC	DRY	Patta	YES	3.40		
419	1006/8B2-38	3.00	1.00	Jangameswarapu Peda Saida s/o Peda Subhani	BC	DRY	Patta	YES	1.00		
			1.00	Jangamneswarapu Dastagiri s/o Nanne	BC	DRY	Patta	YES	1.00		
			1.00	Jangameswarapu China Subhani s/o Nanne	BC	DRY	Patta	YES	1.00		
420	1006/8B2-39	2.09	2.09	poramboku			PORAMBOKU				
421	1006/8B2-40	0.50	0.25	Jangameswarapu Peda Hasan Ahmed s/o Dada	BC	DRY	Patta	YES	0.25		
			0.25	Jangameswarapu China Hasan Ahmed s/o Dada	BC	DRY	Patta			YES	0.25
422	1006/8B2-41	1.05	1.05	Davulammagari Abba Sali s/o Saida	BC	DRY	Patta	YES	1.05		
423	1006/8B2-42	0.22	0.22	Pedaveeti Chinna Khasim Saida s/o China Janu Par	BC	DRY	Patta	YES	0.22		
424	1006/8B2-43	2.20	2.20	Shiak Silar Bi w/o Babji	BC	DRY	Patta			YES	2.20
425	1006/8B2-44	0.40	0.40	Chinathapalli John Ahmad s/o Moulali	BC	DRY	Patta	YES	0.40		
426	1006/8B2-45	1.60	1.60	Karalapati Jaina Bi w/o Saida	BC	DRY	Patta	YES	1.60		
427	1006/8B3	5.95	1.45	Thanda Bademma w/o Kasumalli	BC	DRY	Patta			YES	1.45
			1.50	Thanda Mabulabi w/o Hasan Ahmad	BC	DRY	Patta			YES	1.50
			1.50	Bandisahebgari John s/o Nanne	BC	DRY	Patta			YES	1.50
			1.50	Bandisahebgari Mehabub bi w/o Pakirahmad	BC	DRY	Patta			YES	1.50
428	1006/8B-4A	3.76	1.01	Chinathapalli Chinna Moulali s/o Mohdin	BC	DRY	Patta	YES	1.01		
			1.00	Chinthapalli Subani S/o Baba Vali	BC	DRY	Patta	YES	1.00		
			1.75	Shiak abdul nabi s/o allisa	BC	DRY	Patta			YES	1.75
429	1006/8B-4B	2.83	1.63	Chinthapalli Moulali s/o Mohdin	BC	DRY	Patta			YES	1.63

			0.40	Chinthapalli Hasan Ahmad s/o Moulali	BC	DRY	Patta			YES	0.40
			0.40	Chinthapalli John Ahmad s/o Moulali	BC	DRY	Patta			YES	0.40
			0.40	Chinthapalli Israyelu s/o Moulali	BC	DRY	Patta			YES	0.40
430	1006/8B5	2.28	2.28	Chinthapalli Mohidin Bi w/o Mohmad Hanif	BC	DRY	Patta			YES	2.28
431	1006/8B6	2.19	2.19	Chinthapalli Mohidin Bi w/o Mohmad Hanif	BC	DRY	Patta			YES	2.19
432	1006/8C	1.59	0.79	Chinthakindhi Allabakshu s/o John	BC	DRY	Patta			YES	0.79
			0.80	Chinthakindhi Jaila Vuddin s/o John	BC	DRY	Patta			YES	0.80
433	1006/8D	1.80	1.80	Dudekula Saidulu s/o Hasssan	BC	DRY	Patta			YES	1.80
434	1006/8E	0.78	0.78	Jangameswarapu Kasumalli s/o Hasanahmad	BC	DRY	Patta			YES	0.78
435	1006/8F	2.89	2.07	Peddaveti Chinna Khasim saidha s/o Chinna Johna	BC	DRY	Patta	YES	2.07		
			0.82	Jangameswarapu kasumalli S/o Hasanahmad	BC	DRY	Patta			YES	0.82
436	1006/8G	2.68	1.34	Shiak saida s/o John	BC	DRY	Patta	YES	1.34		
			1.34	Suda Purnachandra rao s/o Krishna Murthy	BC	DRY				YES	1.34
437	1006/9	4.24	1.41	Jangameswarapu Pedda subani s/o Nanne	BC	DRY	Patta	YES	1.41		
			1.41	Jangameswarapu Saidabi s/o Dasthagiri	BC	DRY	Patta	YES	1.41		
			1.42	Jangameswarapu Chinna subani S/o Nenne	BC	DRY	Patta			YES	1.42
438	1006/10-1	0.08	0.08	CANAL			PWD				
439	1006/10-2	0.98	0.49	Gundeboina Venkateswarlu s/o Appaiah	BC	DRY	Patta	YES	0.49		
			0.49	Gundeboina Hussainamma w/o Seetharamulu	BC	DRY	Patta			YES	0.49
440	1006/12	4.74	1.74	Ulli Jogaiah s/o Veera bhadraiah	BC	DRY	Patta	YES	1.74		
			1.20	Battuvaripalli Peerahmad s/o Kasumalli	BC	DRY	Patta			YES	1.20
			1.80	Chinthapalli John Bi s/o Jamal	BC	DRY	Patta			YES	1.80

441	1006/13	7.19	1.84	Madinapati Hasan Ahmad s/o Masthan	BC	DRY	Patta	YES	1.84		
			3.60	Battuvaripalli Peeru s/o Jamal	BC	DRY	Patta			YES	3.60
			1.75	Chithapalli Pedda Moulali S/o lalu	BC	DRY	Patta			YES	1.75
442	1006/14	1.38	0.58	Dasari Mangamma w/o Brahmanaidu	OC	DRY	Patta			YES	0.58
			0.80	Tummala Atchamma w/o Narayana	OC	DRY	Patta			YES	0.80
443	1006/15	1.40	0.92	Dachepalli Chinna Saidha s/o Hasanaiah	BC	DRY	Patta			YES	0.92
			0.48	Dachepalli Allabhakshu s/o Hasanaiah	BC	DRY	Patta			YES	0.48
444	1007	2.00	2.00	Madinapati Sardhar Hussain s/o Chinna Moulali	BC	DRY	Patta			YES	2.00
445	1008	1.92	0.20	Chinthapalli Shaik Hussain S/o Jamal;	BC	DRY	Patta			YES	0.20
			0.82	Shiak Kandipati Hussain s/o Abdul	BC	DRY	Patta			YES	0.82
			0.90	Krishnapuram Kasim Saida s/o Mabu	BC	DRY	Patta			YES	0.90
446	1011/1	5.65	2.50	Shaik Kancharla Subhani S/O Saida	BC	DRY	Patta	YES	2.50		
			2.50	Chintapalli Moulali S/O Mohiuddin	BC	DRY	Patta	YES	2.50		
			0.65	Pattadar		DRY	Patta			YES	0.65
447	1011/2	2.04	2.04	Shaik Abdul Sammad s/o John Ahmed	BC	DRY	Patta	YES	2.04		
448	1006/11-2	2.04	2.04	Shaik Abdul Sammad s/o John Ahmed	BC	DRY	Patta	YES	2.04		
449	1033	1.33	1.33	Battuvaripalli Peerahmad s/o Chinna Kasumalli	BC	DRY	Patta			YES	1.33
450	1035	3.47	1.53	Dachepalli Meerabi w/o Adam vali	BC	DRY	Patta	YES	1.53		
			0.54	Padi Ramulu s/o Latchiah	BC	DRY	Patta	YES	0.54		
			0.60	Padi Ramakrishna s/o Lachaiah	BC	DRY	Patta	YES	0.60		
			0.80	Padi Kasamma w/o Koteswararao	BC	DRY	Patta	YES	0.80		
451	1036	2.03	0.30	Dachepalli Meerabi w/o Adam vali	BC	DRY	Patta	YES	0.30		
			0.58	Kancharla Baba vali S/o saidha	BC	DRY	Patta			YES	0.58
			0.57	Kancharla Subani s/o saida	BC	DRY	Patta			YES	0.57

452	1043	4.34	2.97	Chinthapalli Shiak Hussain s/o Jamal	BC	DRY	Patta			YES	2.97
			0.05	Krishnapuram Khasim Saida s/o Mabu saheb	BC	DRY	Patta			YES	0.05
			1.32	Chinthapalli Hasan Ahmad s/o Jamal	BC	DRY	Patta			YES	1.32
453	1044	5.78	1.00	Batchu Narasaiah s/o Chinna Kotaiah	BC	DRY	Patta	YES	1.00		
			1.94	Jangameswarapu Jaila Vuddin s/o Dada	BC	DRY	Patta	YES	1.94		
			0.92	Jangameswarapu Chinna Hasan ahmad s/o Dada	BC	DRY	Patta	YES	0.92		
			0.92	Jangameswarapu Pedda Hasan Ahmad s/o Dada	BC	DRY	Patta	YES	0.92		
			1.00	Sampathi Sambulu s/o Kondaiah	BC	DRY	Patta	YES	1.00		
454	1045	3.95	1.98	Madugula Johni Basha s/o Khasim Peera	BC	DRY	Patta	YES	1.98		
			1.97	Madugula Kasumalli s/o Johnu	BC	DRY	Patta	YES	1.97		
455	1046	1.64	1.58	Gogula Narasimha Rao s/o Venkatadri	BC	DRY	Patta	YES	1.58		
			0.06	Tanda Hasan Ahmad s/o Kasim	BC	DRY	Patta	YES	0.06		
456	1069	3.85	3.85	Sankurathri Kotaiah s/o Venkateswarlu	BC	DRY	Patta	YES	3.85		
457	1071	2.81	2.81	Tanda Hasan Ahmad s/o Khasim	BC	DRY	Patta	YES	2.81		
458	1176	5.84	2.26	Jangameswarapu Chinna Hasan Ahmad s/o Dada	BC	DRY	Patta	YES	2.26		
			1.00	Tanda Shaida s/o Shareef	BC	DRY	Patta	YES	1.00		
			0.33	Jangameswarapu Jailavuddin s/o Dada	BC	DRY	Patta	YES	0.33		
			2.25	Jangameswarapu Pedda Hasan Ahmad s/o Dada	BC	DRY	Patta	YES	2.25		
		1297.29							**604.39**		**630.85**

List of Land holders in Government for which procurement Proceedings underway			
SL NO	**Name**	**Sy.NO**	**EXTENT (ACRE)**
1	Sk.Saida S/O Saida	739	2.74
		762/1	1.43
2	SK. Afiz S/O Saisha valli	947/10-B2	2.55
		947/10-B4	0.67
3	Sk.Abdul Rehaman S/O Hassan Ahmad	947/11G	8.50
4	Reddyboina narasimha Rao S/O Kotaiah	1006/6C	6.74
5	Tamtam Jayalakshmi W/O Veeraswamy	1006/6C	7.32
6	Munaga Narasimha Rao S/O Venkaiah	1006/6C	7.5
7	Guda China Narasimha Rao S/O Ramulu	1006/6C	7.29
8	A.Pavankumar S/O Rama murthy	1006/6C	5.35
9	Batchu Sudheer S/O Janardhan	1006/6C	4.99
10	A.Venkata Narasimha Swamy S/O Pullaiah	1006/8-B2	6.18
		TOTAL	**61.26**