

Minutes of the

257th MEETING

**STATE LEVEL ENVIRONMENT IMPACT ASSESSMENT
AUTHORITY**

Date: 06.12.2017

**MINUTES OF THE 257th MEETING OF THE STATE LEVEL ENVIRONMENT IMPACT ASSESSMENT
AUTHORITY HELD ON 06.12.2017**


Agenda No.	Description	File No.	Minutes
a)	Confirmation of the minutes of the 256 th meeting of the Authority held on 05.12.2017		The minutes of the 256 th Meeting of the Authority held on 05.12.2017 was confirmed.
b)	The Action taken on the decisions of the 256 th meeting of the Authority held on 05.12.2017		The Member Secretary tabled the action taken report on the decisions of the 256 th meeting and discussed.
1.	To consider the proposal for the grant of Environmental Clearance for the proposed Sand Quarrying in River Coleroon over an extent of 15.00.0 ha at S.F. No. 509 E (P), Vazhkai Village, Papanasam Taluk, Thanjavur District.	6473	<p>Discussed in detail, the Authority decided to refer back the proposal to SEAC requesting them to kindly inform whether the project was appraised based on the District Survey Report (DSR). Along with the DSR the following details may be included:</p> <ol style="list-style-type: none"> 1. The details of afforestation/restoration programme contemplated to strengthen the banks shall be furnished, which shall preferably include native species along with the financial forecast for planting and maintenance for 5 years shall be projected. 2. The replenishment capacity of the river shall be furnished. 3. History of mining in the area shall be furnished. 4. EMP should contain break up details such as tools, labor and environmental monitoring cost, cost for the ground water monitoring in the surrounding area shall be part of the EMP cost, variation of depth of ground water and quality shall be monitored during the project period by conducting survey once in 3 months. This cost shall also be included in EMP. 5. The mining plan shall include details of centralized monitoring



MEMBER SECRETARY


MEMBER


CHAIRMAN


			<p>system along with the GPS facility for every vehicle.</p> <p>6. The PWD has to re-estimate the quantity of resources based on the contour and spot level assessment carried out and project the actual.</p> <p>7. What are native herbs, shrubs and grasses on the sand bed? Are they sand binders? Detailed list to be provided</p> <p>8. The biodiversity description in Form1 like birds, Fishes, reptiles, moluseas not provided. The details are not adequate. Detailed study report required.</p> <p>9. The EMP has to provide detailed reclamation/afforestation plan with maintenance and provide adequate budget. Adequate CSR budget should be provided for afforestation/ reclamation.</p> <p>10. Numbers of vehicles to be used during the mining to be provided as only details like limited vehicle are mentioned.</p> <p>11. The Riverine sand vegetation and bund vegetation should be studied in detail.</p> <p>12. How will the area be protected from encroachment after the mines</p>
--	--	--	--


MEMBER SECRETARY


MEMBER


CHAIRMAN

2.	To consider the proposal for the grant of Environmental Clearance for the proposed Sand Quarrying in River Coleroon over an extent of 19.50.0 ha at S.F. No. 1/A(P), Vilangudi Village, Thiruvaiyaru Taluk, Thanjavur District.	6470	<p>Discussed in detail, the Authority decided to refer back the proposal to SEAC requesting them to kindly inform whether the project was appraised based on the District Survey Report (DSR). Along with the DSR the following details may be included:</p> <ol style="list-style-type: none"> 1. The details of afforestation/restoration programme contemplated to strengthen the banks shall be furnished, which shall preferably include native species along with the financial forecast for planting and maintenance for 5 years shall be projected. 2. The replenishment capacity of the river shall be furnished. 3. History of mining in the area shall be furnished. 4. EMP should contain break up details such as tools, labor and environmental monitoring cost, cost for the ground water monitoring in the surrounding area shall be part of the EMP cost, variation of depth of ground water and quality shall be monitored during the project period by conducting survey once in 3 months. This cost shall also be included in EMP. 5. The mining plan shall include details of centralized monitoring system along with the GPS facility for every vehicle. 6. The PWD has to re-estimate the quantity of resources based on the contour and spot level assessment carried out and project the actual. 7. What are native herbs, shrubs and
----	---	------	--


MEMBER SECRETARY


MEMBER


CHAIRMAN


			<p>grasses on the sand bed? Are they sand binders? Detailed list to be provided</p> <p>8. The biodiversity description in Form1 like birds, Fishes, reptiles, moluseas not provided. The details are not adequate. Detailed study report required.</p> <p>9. The EMP has to provide detailed reclamation/afforestation plan with maintenance and provide adequate budget. Adequate CSR budget should be provided for afforestation/ reclamation.</p> <p>10. Numbers of vehicles to be used during the mining to be provided as only details like limited vehicle are mentioned.</p> <p>11. The Riverine sand vegetation and bund vegetation should be studied in detail.</p> <p>12. How will the area be protected from encroachment after the mines</p>
3.	To consider the proposal for the grant of Environmental Clearance for the proposed Sand Quarrying in River Coleroon over an extent of 16.00.0 ha at S.F. No. 158(P), Thirumanur Village, Ariyalur Taluk, Ariyalur District.	6476	<p>Discussed in detail, the Authority decided to refer back the proposal to SEAC requesting them to kindly inform whether the project was appraised based on the District Survey Report (DSR). Along with the DSR the following details may be included:</p> <p>1. The details of afforestation/restoration programme contemplated to strengthen the banks shall be furnished, which shall preferably</p>


MEMBER SECRETARY


MEMBER


CHAIRMAN

			<p>include native species along with the financial forecast for planting and maintenance for 5 years shall be projected.</p> <ol style="list-style-type: none"> 2. The replenishment capacity of the river shall be furnished. 3. History of mining in the area shall be furnished. 4. EMP should contain break up details such as tools, labor and environmental monitoring cost, cost for the ground water monitoring in the surrounding area shall be part of the EMP cost, variation of depth of ground water and quality shall be monitored during the project period by conducting survey once in 3 months. This cost shall also be included in EMP. 5. The mining plan shall include details of centralized monitoring system along with the GPS facility for every vehicle. 6. The PWD has to re-estimate the quantity of resources based on the contour and spot level assessment carried out and project the actual. 7. What are native herbs, shrubs and grasses on the sand bed? Are they sand binders? Detailed list to be provided 8. The biodiversity description in Form1 like birds, Fishes, reptiles, moluseas not provided. The details are not adequate. Detailed study report required. 9. The EMP has to provide detailed
--	--	--	---



MEMBER SECRETARY


MEMBER


CHAIRMAN


			<p>reclamation/afforestation plan with maintenance and provide adequate budget. Adequate CSR budget should be provided for afforestation/ reclamation.</p> <p>10. Numbers of vehicles to be used during the mining to be provided as only details like limited vehicle are mentioned.</p> <p>11. The Riverine sand vegetation and bund vegetation should be studied in detail.</p> <p>12. How will the area be protected from encroachment after the mines</p>
4.	To record/close the application submitted by Thiru.S.Thiyagarajan seeking Environmental Clearance for the proposed Rough Stone quarry located at S.F.No 383/2B(Part-10), Erumapalayam Village, Salem Taluk, Salem District.	4592	Discussed in detail, the Authority decided to close and record the application.
5.	To record/close the application submitted by Thiru.R.Nageswaran seeking Environmental Clearance for the proposed Rough Stone & Earth quarry located at S.F.No. 29/9, 29/10, 29/11, 29/12, 29/13, 85/1, 85/2, 85/3 and 85/4, Mamabakkam Village, Sriperumbudur Taluk, Kancheepuram District.	4476	Discussed in detail, the Authority decided to close and record the application.
6.	To record/close the application submitted by Thiru.V.Navappan seeking Environmental Clearance for the proposed Rough Stone quarry located at S.F.No 4/1,4/2 &4/5B(P), Keelvalai Village, Tirukoilur Taluk, Villupuram District.	4514	Discussed in detail, the Authority decided to close and record the application.


MEMBER SECRETARY


MEMBER


CHAIRMAN

7.	To record/close the application submitted by Tmt. G. Rajamani seeking Environmental Clearance for the proposed Rough Stone & Gravel quarry located at S.F.No. 555/1A & 555/1B, Naal Road Village, Kangeyam Taluk, Tiruppur District.	5178	Discussed in detail, the Authority decided to close and record the application.
8.	To record/close the application submitted by Thiru. K. Viswanathan seeking Environmental Clearance for the proposed Rough Stone & Gravel quarry located at S.F.No. 135 (Part), Arasur Village, Vandavasi Taluk, Tiruvannamalai District.	4894	Discussed in detail, the Authority decided to close and record the application.


MEMBER SECRETARY


MEMBER


CHAIRMAN