

**STATE EXPERT APPRAISAL COMMITTEE (SEAC).**

**ASSAM.**

3<sup>RD</sup> FLOOR, POLLUTION CONTROL BOARD,  
ASSAM. BAMUNIMAIDAM, GUWAHATI-  
781021

Minutes of the 23<sup>rd</sup> meeting of the State Expert Appraisal Committee (SEAC), Assam held at 11-00 a.m. on 7<sup>th</sup> August, 2021 in the Conference Hall of the Pollution Control Board, Assam, Guwahati-21.

***List of the members present in the meeting:***

<i>Sl no.</i>	<i>Name</i>	<i>Designation</i>	<i>Signature</i>
1	Sri S. K. Seal Sarma,	Chairman, SEAC	Sd/-
2	Prof. P K Saikia.	Member, SEAC	Sd/-
3	Prof. Sarat Phukan	Member, SEAC	Sd/-
4	Prof. B.P.Duarah	Member, SEAC	Sd/-
5	Dr. G. C. Sarma.	Member, SEAC	Sd/-
6	Prof. Ratul Mahanta	Member, SEAC	Sd/-

At the onset welcoming all the members present in the meeting, the Chairman, SEAC, Assam, briefed the objectives of the meeting and expressed his concern for disposing of the proposals in hand. Then started the proceedings for deliberation as per the agenda items placed on the table:

**Agenda item- 1. Confirmation of the resolutions adopted the 22<sup>nd</sup> meeting of SEAC, Assam.**

**Resolution 23/1:**

The minutes of the 22<sup>nd</sup> SEAC meeting held on 22<sup>nd</sup> July 2021 is placed on the table for perusal of the Hon'ble Members and necessary discussion. The minutes of the 22<sup>nd</sup> SEAC meeting is approved unanimously after a brief discussion.

**Agenda item- 2.**

- 1. Proposal of EC for collection of Brick Earth from "M/S J.R.K Bricks MPA under Kamrup West Division, Bamunigaon proposed by M/S JRK Bricks SEIAA.1681/2021 (SIA/AS/MIN/187749/2020)**

**Resolution 23/2:**

The proposal asking EC for mining of Brick earth from "M/S J.R.K Bricks MPA" under Kamrup West Division, Bamunigaon proposed by M/S JRK Bricks is placed before the SEAC for appraisal and detail discussion. Scrutinized the documents furnished along with the proposal. Necessary discussion is held. After due deliberation the committee recommended the proposal to approve EC for *mining of 4000 cu.m. brick earth within 2(two) years* within the limit of the proposed site falling in the following GPS coordinates.



1. E-91°28'33.02"	N- 26°4'14.03"
2. E- 91°28'27.05"	N- 26°4'14.03"
3. E- 91°28'31.53"	N- 26°4'15.58"
4. E- 91°28'32.05"	N- 26°4'12.05"
5. E- 91°28'28.78"	N- 26°4'15.36"

It is also approved to *extract 2000 cum. brick earth per year* strictly following the terms and condition laid down in the approved mining plan.

The Divisional Forest Officer, Kamrup West Division is requested to mark the perimeter of the proposed site putting pillars as per GPS coordinates mentioned above before allowing mining activities. She will also ensure strict surveillance on the mining operation to avoid occurrences of irregularities during the mining period.

**Agenda item- 2.**

- 2. Proposal of EC for collection of Ordinary Earth from "Parlli Ordinary Earth Mining Permit Area" under Kamrup East Division proposed by Shri Nirmala Sarma SEIAA.1755/2021, (SIA/AS/MIN/200304/2020)**

**Resolution 23/3:**

The proposal requesting EC submitted by Nirmala Sarma for mining of ordinary earth from "*Parlli Ordinary Earth Mining Permit Area*" under Kamrup East Division is appraised in the SEAC meeting. Necessary scrutiny of the documents is made. Due deliberation is also held. On scrutiny, it is seen that as per the base map as well as satellite images the proposed site is under active cultivation. In the Jamabandi record also it is mentioned as "*Bao-toli*". Considering all the aspects the committee requires a non-Agriculture land certificate with respect to the proposed site from the appropriate authority for reconsideration of the project proposal.

The proponent be informed to furnish and reupload the aforesaid certificate at their earliest for taking requisite action.


**Agenda item- 2.**

- 3. Proposal of EC for mining of Stone from "Korobari Stone Permit Area" under North Kamrup Division proposed by Mainul Haque SEIAA.1794/2021, (SIA/AS/MIN/216748/2021)**

**Resolution 23/4:**

The proposal asking EC for mining of Stone from "*Korobari Stone Permit Area*" under North Kamrup Division proposed by Mainul Haque is appraised in the SEAC meeting. Scrutinized the documents submitted by the proponent in support of his proposal. Necessary discussion is held. After necessary discussion the committee recommended approving the project proposal for *mining of 1860 cu.m. stone from the approved site within two years. Annual extraction of stone is approved 930 cu.m.* The proponent shall have to strictly follow all the terms and condition laid down in the approved mining plan during the pendency of the mining period.

The Divisional Forest Officer, North Kamrup Division is requested to ensure in marking the proposed site on the ground before allowing actual operation so that mining cannot be done beyond the limit of the approved site. The DFO will also ensure strict surveillance to avoid occurrence of irregularities during the mining operation.





**Agenda item- 2.**

4. Proposal of EC for Collection of ordinary earth from “2.29 Hect. Ordinary Earth Mining Permit Area” at Solengi River Bed under Sonitpur East Forest Division proposed by M/S RAMKY-TK (JV) SEIAA.1769/2021, (SIA/AS/MIS/204507/2021)

**Resolution 23/5:**

The project proposal asking EC for mining of ordinary earth from “2.29 Hect. Ordinary Earth Mining Permit Area” at Solengi River Bed under Sonitpur East Forest Division proposed by M/S RAMKY-TK (JV) is placed before the SEAC committee for appraisal and discussion. The proposal is discussed in details after scrutinizing the documents. The committee recommended approving the project proposal for mining of 40656 cu.m. ordinary earth from the approved site within two years. Similarly, quantity approved for mining per year 20318 cu.m. ordinary earth. The proponent shall have to strictly follow all the terms and condition laid down in the approved mining plan.

The Divisional Forest Officer, Sonitpur East Division is requested to ensure due surveillance to avoid occurrences of irregularities in the mining operation. He is also requested to allow mining operation only in the approved location and not beyond the limit of the same.

**Agenda item- 2.**

5. Proposal of EC for extraction of Ordinary Earth from “Sila Ordinary Earth MPA” under N.K Division, Rangia proposed by Sri Hriday Jyoti Nath. SEIAA.1802/2021, (SIA/AS/MIN/220551/2020)

**Resolution 23/6:**

The proposal asking EC for mining of ordinary earth from “Sila Ordinary Earth MPA” under N.K Division, Rangia proposed by Sri Hriday Jyoti Nath is placed before the SEAC for appraisal and detail discussion. Necessary scrutiny of the documents is made and found in order. Details discussion is also held. The committee after detail deliberation recommended approving the proposal for mining of 5000 cu.m ordinary earth within a period of two years from the proposed site. The proponent is allowed to extract 2500 cu.m ordinary earth annually strictly following all the terms and condition laid down in the approved mining plan.

The Divisional Forest Officer, North Kamrup Division is requested to arrange to mark the approved site on the ground before allowing actual mining. He will also ensure due surveillance to avoid occurrences of irregularities at the time of mining operation.

**Agenda item- 2.**

6. Proposal of EC for collection Ordinary earth from “0.35 Ha Ordinary Earth MPA at Burigang River Bed” under Sonitpur East Division proposed by Sri Sunder Sarma SEIAA.1674/2021, (SIA/AS/MIN/193333/2020)



### **Resolution 23/7:**

The proposal asking EC for mining of ordinary earth from “0.35 Ha Ordinary Earth MPA at Burigang River Bed” under Sonitpur East Division proposed by Sri Sunder Sarma is placed before the SEAC for appraisal and detail discussion. Necessary scrutiny of the documents is made and found in order. Details discussion is also held. The committee after detail deliberation recommended approving the proposal for *mining of 1500 cu.m ordinary earth within a period of two years* from the proposed site. The proponent is allowed to extract 750 cu.m ordinary earth annually strictly following all the terms and condition laid down in the approved mining plan.

The Divisional Forest Officer, Sonitpur East Division is requested to arrange to mark the approved site on the ground before allowing actual mining. He will also ensure due surveillance to avoid occurrences of irregularities at the time of mining operation.

### **Agenda item- 2.**

7. Proposal of EC for Brick Earth from “M/S BPR Bricks MPA” under Kamrup West Division, Bamunigaon proposed by M/S BPR Bricks. SEIAA.1693/2021, (SIA/AS/MIN/189047/2020)

### **Resolution 23/8:**

The project proposal asking EC proposed by *Smti. Anima Bro, Proprietor M/S BPR Bricks* for mining of brick earth from M/S BPR Bricks MPA under Kamrup West Division, Bamunigaon is placed before the SEAC for appraisal and detail discussion. Scrutinized the documents furnished along with the proposal which are found in order. Detail discussion is also held. The committee after detail discussion and considering the recommendation of the concerned DFO recommended the proposal approving EC for mining of *4000 cu.m brick earth from the approved site within two years. The annual extractable quantity of brick earth is approved 2000 cu.m.* the proponent shall have to strictly follow all the terms and condition laid down in the approved mining plan.


The Divisional Forest Officer, Kamrup West Division, Bamunigaon is requested to arrange to mark the approved site on the ground before allowing actual mining operation. She will also ensure due surveillance to avoid occurrences of irregularities during the mining period.

### **Agenda item- 2.**

8. Proposal of EC for mining of silt from “Kamatabari/Garukhuti/Bhakat Chapori (plot-6) under Majuli (T) Division proposed by M/S T.K Engineering Consortium Pvt. Ltd. SEIAA.11110/2020, (SIA/AS/MIN/45220/2020)

### **Resolution 23/9:**

The project proposal asking for mining of silt from “Kamatabari/Garukhuti/Bhakat Chapori (plot-6) under Majuli (T) Forest Division proposed by M/S T.K Engineering Consortium Pvt. Ltd. is placed before the SEAC for appraisal and detail discussion. Necessary scrutiny of the documents is made.





Detailed discussion is also held. Considering the approved mining plan and recommendation of the concerned DFO, the committee resolved to approve EC for mining of *113782 cu.m silt from the proposed location within two years' time. The proponent shall have to submit detail transport plan to the concerned DFO relating to transport of mining materials by boat to the work site before starting actual mining operation.* The proponent is allowed to mine 56891 cu.m silt per year strictly following all the terms and condition laid down in the approved mining plan.

The Divisional Forest Officer (T), Majuli is requested to allow the proponent for mining only after receiving the detail transport plan for carriage of silt from the proposed mining location to work site using boat. The DFO is also requested to mount strict surveillance to avoid occurrences of irregularities during the pendency of mining period.

**Agenda item- 2.**

- 9. Proposal of EC for mining of stone from “Borjuri P.P land No.3 Stone MCA” under Karbi Anglong East Division proposed by Sri Vinod Kumar Kabra. SEIAA.1237/2020, (SIA/AS/MIN/140422/2021)**

**Resolution 23/10:**

The proposal requesting EC for mining of stone from “*Borjuri P.P land No.3 Stone MCA*” under Karbi Anglong East Division proposed by Sri Vinod Kumar Kabra is placed before the SEAC for review and reconsideration. Filed visit to the proposed site has already been done by the subcommittee of SEAC and requisite replies to the ADS/queries submitted by the proponent have been appraised and discussed. The committee after detailed deliberation recommended for approval of the project with strict compliance of the following condition. (1) *The project proponent will need to erect a guard wall between the mine and stream containing a small water supply scheme.* (2) *It is the responsibility of the project proponent to take all requisite measures not to disturb and pollute the water supply plan.* The project is approved by the committee to extract 150000 cu.m stone from the proposed location *within three (3) years* subject to fulfilling the above conditions. The proponent be allowed to extract 50000 cu.m stone per year strictly following all other terms and condition laid down in the approved mining plan.


The Divisional Forest Officer, Karbi Anglong East Division is requested to ensure that the above discussed points are duly addressed by the project proponent during the project period. The DFO shall have also to mount regular and strict surveillance to avoid occurrences of irregularities during the mining period added with safe guard of the nearby water supply scheme.

**Agenda item- 2.**

- 10. Proposal for mining of ordinary earth from “Ranganadi River Ordinary Earth MPA” under Lakhimpur Division, North Lakhimpur proposed by M/S DRA-TKEE (JV) SEIAA.1771/2021, (SIA/AS/MIN/207746/2021)**

**Resolution 23/11:**

The project proposal asking EC for mining of ordinary earth from “*Ranganadi River Ordinary Earth MPA*” under Lakhimpur Division, North Lakhimpur proposed by M/S DRA-TKEE (JV) is



placed before the SEAC for appraisal and detail discussion. Scrutinized the documents furnished by the proponent in support of the proposal. Detailed discussion is also held. The committee considering the approved mining plan and recommendation of the concerned DFO recommended approving of the proposal for mining of 98000 cu .m ordinary earth from the proposed location within two years. It is also approved to extract 49000 cu.m ordinary earth per year with the condition that mining be done leaving a distance of 20 meters from the high bank of the river. The proponent shall have to strictly following all other terms and condition laid down in the approved mining plan.

The Divisional Forest Officer, Lakhimpur Forest Division will ensure strict surveillance on the mining operation to avoid occurrences of irregularities. He is also requested to ensure that mining be allowed only in the approved location and not beyond the limit of the same.

**Agenda item- 2.**

**11. Proposal for extension EC for collection of sand and gravel from “Champa S/G River Mahal No. 3 under Chirang Forest Division proposed by Sri Phanendra Brahma. SEIAA1727/2020, (SIA/AS/MIN/200527/2020)**

**Resolution 23/12:**

The proposal asking extension of EC for mining of sand & gravel from “Champa S/G River Mahal No. 3 under Chirang Forest Division proposed by Sri Phanendra Brahma is placed before the SEAC for appraisal and detail discussion. Scrutinized the documents including the EC issued earlier on 13<sup>th</sup> Oct.2015 and fresh approved mining Plan. The recommendation of the concerned DFO is also seen. Considering all the aspects the Committee recommended approving extension of EC till 12<sup>th</sup> Oct. 2022 for extraction of 6000 cu.m gravel and 4000 cu.m sand from the approved location. Annual quantity approved for extraction 3000 cu.m gravel and 2000 cu.m sand strictly following all the terms and condition laid down in the approved mining plan.

The Divisional Forest Officer, Chirang Forest Division will ensure strict surveillance on the mining operation to check occurrences of irregularities. He is also requested to ensure that mining be allowed only in the approved location and not beyond the limit of the same.

**Agenda item- 2.**

**12. Proposal for modification of EC for collection of River Clay from “Pancharatna Ordinary Clay Mahal No.1” under Goalpara Forest Division proposed by Sri Bisnu Kr Chetry. SEIAA1307/2020, (SIA/AS/MIN/221386/20)**

**Resolution 23/13:**

The proposal asking modification of EC against mining of river clay from “Pancharatna Ordinary Clay Mahal No.1” under Goalpara Forest Division proposed by Sri Bisnu Kr Chetry is placed before the SEAC for appraisal and detail discussion. Necessary documents including dully filled in Form -4, approved mining plan showing reserve quantity of mining materials, earlier EC issued on 30-09-2020 and report of the DFO, Goalpara Division are scrutinized. Detail deliberation is held. The committee considering all the aspects recommended approving modification of the EC with validity up to 31-





*10-2022 for mining 50480 cu.m river clay from the proposed site. The proponent shall have to strictly follow all the terms and condition laid down in the approved mining plan.*

The Divisional Forest Officer, Goalpara Forest Division will ensure necessary surveillance on the mining operation to avoid occurrences of irregularities. The DFO is also requested to ensure that mining be allowed only at the approved location and not beyond the limit of the same.

**Agenda item- 2.**

**13. Proposal for extension of EC for mining of Sand & Gravel from “Aie ghat S/G river mahal for sand & Gravel under Chirang Division proposed by Sri Shyam Kr Brahma. SEIAA1776/2021, (SIA/AS/MIN/201207/20)**

**Resolution 23/14:**

The proposal asking extension of EC for mining of sand and gravel from “*Aie ghat S/G River Mahal for Sand & Gravel*” under Chirang Division proposed by Sri Shyam Kr Brahma is placed before the SEAC for appraisal and detail discussion. Scrutinized the documents including the approved mining plan, earlier EC and recommendation of the DFO, Chirang Forest Division dt. 18-12-2020. Detail discussion is held. The committee after detailed discussion recommended *approving extension of the EC with validity up to 11-08-2022 for extraction of 5000 cu.m sand and 5000 cu.m gravel from the proposed location.* The proponent shall have to strictly follow all the terms and condition laid down in the approved mining plan.

The Divisional Forest Officer, Chirang Forest Division will ensure necessary surveillance on the mining operation to avoid occurrences of irregularities. The DFO is also requested to ensure that mining be allowed only at the approved location and not beyond the limit of the same.

**Agenda item- 2.**

**14. Proposal of EC for collection of Sand from “4.1 Ha Buroi River Sand MPA in the Buroi River bed” under Sonitpur East Division proposed by Sri Keshab Dahal. SEIAA.1334/2020, (SIA/AS/MIN/45930/2019)**

**Resolution 23/15:**

The proposal asking EC for mining of Sand from “*Buroi River Sand- MPA in the Buroi River bed*” under Sonitpur East Division proposed by Sri Keshab Dahal is placed before the SEAC for appraisal and detail discussion. Necessary documents are scrutinized and detailed discussion is held. The committee after detail deliberation recommended for approval of the proposal to extract *2500 cu.m sand from the proposed location within two years. Annual quantity for extraction of 1250 cu.m sand is approved* strictly following all the terms and condition laid down in the approved mining plan



The Divisional Forest Officer, Sonitpur East Division will ensure necessary surveillance on the mining operation to avoid occurrences of irregularities. The DFO is also requested to ensure that mining be allowed only at the approved location and not beyond the limit of the same.

**Agenda item- 2.**

- 15. Proposal of EC for collection of Ordinary Earth from “3.89 Ha Ordinary Earth MPA at Ghiladhari River Bed” under Sonitpur East Division proposed by M/S T.K Engineering Consortium Pvt. Ltd SEIAA.1763/2021, (SIA/AS/MIN/205274/2020)**

**Resolution 23/16:**

The project proposal asking EC for mining of Ordinary Earth from “*Ordinary Earth MPA at Ghiladhari River Bed*” under Sonitpur East Division proposed by M/S T.K Engineering Consortium Pvt. is placed before the SEAC for appraisal and detail discussion. Appraised the proposal and necessary scrutiny is done. Detailed discussion is held. The committee after detail deliberation recommended approving the project proposal for mining of 86000 cu.m ordinary earth from the proposed site within two years. It is also approved to extract 43000 cu.m ordinary earth. The proponent shall have to strictly adhere to the terms and condition laid down in the approved mining plan.

The Divisional Forest Officer, Sonitpur East Division will ensure due surveillance on the mining operation to avoid occurrences of irregularities during the mining period. He is also requested to take necessary measures so that mining is not done beyond the limit of the approved location.

**Agenda item- 2.**

- 16. Proposal of EC for mining of Stone from “Gumrah Stone Minor Mineral Unit No.2” under Karimganj Forest Division proposed by Rafique Ahmed. SEIAA.955/2019, (SIA/AS/MIN/62644/2019)**

**Resolution 23/17:**

The project proposal asking mining of stone from “*Gumrah Stone Minor Mineral Unit No.2*” under Karimganj Forest Division proposed by Rafique Ahmed is placed before the SEAC for appraisal and discussion. The proponent has already been submitted draft EIA/EMP report on the basis of TOR issued from this end. The proponent has been invited to give detail presentation on the EIA/EMP report and accordingly the proponent with assistance of the project consultant given presentation in the SEAC meeting. detail discussion is held in presence of the proponent. The committee after going through the presentation resolved to seek certain clarification/information which appears shortfall in the draft EIA/EMP report. The proponent agreed to address the following information while compiling the final EIA/EMP report for reconsideration of the project proposal.

- Since the Toposheets of the project site are not available with the project proponent, a high-resolution satellite image (Carto sat 3 or 2) not older than 3 (three) years with mine boundary delineation need to be submitted.





- The mine area should clearly be shown in the district map of Cachar.
- Information on water table depth in the surrounding areas of the river section and water depth below the dry river bed in winter should be given in tabular Form, and location of the measured sites should be indicated on map.
- Recent photographs of the project site should be given including the project consultant's own photo in the project site.
- The overburden stacking area should also be shown on the map.
- Proper land use/ land cover map in a linear buffer zone of 2 k.m. from each bank of the river, and 2 k.m upstream and 2 k.m. down stream of the mine reach of the river should be submitted.
- Geology of the area and of Cachar district should correctly be given. For example, in the description the Tertiary deposits are written as Bhuban, Bokabil, Girujan, Tipam, Dupitoli..... However, the given stratigraphic succession does not contain any of them but different stratigraphic unit, viz. Kopili formation, Garampani limestone, Mikir formation. Geological map and report given (pages 33- 35 in the EIA/EMP report) are of North Cachar Hills (present Dima Hasao district) and not of Cachar district.
- Details of acquiring/ collecting the field data, field survey period, sample collection methods and dates, filed measurements (such as air quality, sound level) laboratory in which data are analyzed and methods used should be given.
- The sample collection locations need to be shown on the map distinctly and clearly.

#### **Agenda item- 2.**

**17. Proposal of EC for Collection of ordinary earth from “Rakhysini char Nonke Ordinary Earth MPA under North Kamrup Division, Rangia proposed by Shree Gautam Construction Co. Ltd. SEIAA.1761/2021, (SIA/AS/MIN/205871/2020)**

#### **Resolution 23/18:**

The proposal asking EC for mining of ordinary earth from “*Rakhysini char Nonke Ordinary Earth MPA*” under North Kamrup Division, Rangia proposed by Shree Gautam Construction Co. Ltd is placed before the SEAC for appraisal and detail discussion. Necessary documents furnished by the proponent in support of the proposal have thoroughly been scrutinized. Detail deliberation is also held. After thread bare discussion the committee noted the following points and fresh documents require for reconsideration of the proposal.

- The Executive Engineer, Guwahati West W. R Division allowed lifting of mining materials up to April, 2020 and depth of mining one meter maximum.
- The mine reserve should be estimated for a maximum depth on one meter only.

The above additional information is required for reconsideration of the project proposal.



**Agenda item- 2.**

18. Proposal of EC for collection of Brick earth from “Simlai Pathar Kissam Brick Earth MPA” under Nagaon South Division proposed by M/S Rahman Brick Industry. SEIAA.1690/2021, (SIA/AS/MIN/178385/2020)

**Resolution 23/19:**

The project proposal requesting EC for mining of brick earth from “*Simlai Pathar Kissam Brick Earth MPA*” under Nagaon South Division proposed by M/S Rahman Brick Industry is placed before the SEAC for reconsideration. Necessary documents are verified and reply of the ADS has also been examined. Due deliberation is held and the committee recommended approving the proposal to extract 1000 cu.m brick earth from the proposed location within one year. Quantity for mining of brick earth per year is approved 500 cu.m. The proponent shall have to strictly follow all the terms and condition laid down in the approved mining plan.

The Divisional Forest Officer, Nagaon South Division will ensure due surveillance on the mining operation to avoid occurrences of irregularities during the mining period. He is also requested to take necessary measures so that mining is not done beyond the limit of the approved location.

**Agenda item- 2.**

19. Proposal of EC for extraction and transportation of Stone & Sand Gravel from “Kathalguri Mikirgaon Stone & Sand Gravel MPA” under Nagaon Division proposed by M/S Bhuyan Corporation. SEIAA.1609/2021, (SIA/AS/MIN/185160/2020)

**Resolution 23/20:**

The project proposal asking EC for mining of stone and sand gravel from “*Kathalguri Mikirgaon Stone & Sand Gravel MPA*” under Nagaon Division proposed by M/S Bhuyan Corporation is placed before the SEAC for reconsideration. Necessary documents submitted in support of the proposal along the subsequent replies furnished on the ADS are appraised. Detail discussion is held. The committee after detail deliberation recommended approving the proposal to extract 2000 cu.m stone and sand gravel from the proposed location within two years. The proponent is allowed to extract 1000 cu.m stone and sand gravel per year strictly following all the terms and condition laid down in the approved mining plan.

The Divisional Forest Officer, Nagaon Division will ensure due surveillance on the mining operation to avoid occurrences of irregularities during the mining period. He is also requested to mark the proposed site on the ground and take necessary measures so that mining is not done beyond the limit of the approved location.

**Agenda item- 2.**

20. Proposal for extension of EC for mining of Sand & Gravel from “Champa S/G River Mahal No. 4 under Chirang Division proposed by Sri Anil Basumatary. SEIAA.1777/2021, (SIA/AS/MIN/201299/2020)





### **Resolution 23/21:**

The proposal submitted by Sri Anil Basumatary requesting extension of the EC issued earlier for mining of Sand and Gravel from "*Champa S/G River Mahal No. 4*" under Chirang Division is placed before the SEAC for appraisal, discussion and disposal. Required documents are verified and scrutinized. Necessary discussion is held. Considering the approved mining plan and recommendation of the Divisional Forest Officer, Chirang Division, the committee recommended for approval of *extension of EC till 02-08-2022 for extraction of 10000 cu.m sand and 6000 cu.m gravel* from the proposed location. The proponent shall have to strictly follow all the terms and condition laid down in the approved mining plan.

The Divisional Forest Officer, Chirang Forest Division will ensure due surveillance on the mining operation to avoid occurrences of irregularities during the mining period. He is also requested to take necessary measures so that mining is not done beyond the limit of the approved location.

### **Agenda item- 2.**

- 21. Proposal of EC for Collection of Ordinary Earth from "4.90 Ha Ord Earth MPA on Buroi River Bed (Unit-1)" under Sonitpur East Division proposed by M/S RAMKY-TK (JV). SEIAA.1767/2021, (SIA/AS/MIN/204501/2020)**

### **Resolution 23/22:**

The project proposal requesting EC for mining of Ordinary Earth from "*4.90 Ha Ord Earth MPA on Buroi River Bed (Unit-1)*" under Sonitpur East Division proposed by M/S RAMKY-TK (JV) is placed before the SEAC for appraisal and detail discussion. Necessary documents submitted with the proposal are scrutinized in details. The committee have due deliberation on the proposal and recommended approving to extract *94242 cu.m. ordinary earth from the proposed location within two years. The committee has also approved to extract 47121 cu.m. ordinary earth per year* strictly following all the terms and condition laid down in the approved mining plan. *Further, the proponent is allowed to utilize the mine out materials exclusively in 4-lanning of NH-52 works from Biswanath Chariali by-pass to Gohpur in the State of Assam.*

The Divisional Forest Officer Sonitpur East Division will ensure due surveillance on the mining operation to avoid occurrences of irregularities. He will also ensure that mining be allowed only in the approved location.

### **Agenda item- 2.**

- 22. Proposal of extension of EC for collection of sand from "Barak Sand Minor Mineral Unit No.2 at Barak River bed under Karimganj Division proposed by Abdul Monaf Laskar. SEIAA.1733/2021, (SIA/AS/MIN/193459/2020)**



### **Resolution 23/23:**

The proposal asking extension of the EC issued earlier on 6<sup>th</sup> Dec.2014 for mining of Sand from "Barak Sand Minor Mineral Unit No.2 at Barak River bed" under Karimganj Forest Division proposed by Abdul Monaf Laskar is placed before the SEAC for appraisal and consideration. The committee scrutinized the relevant documents including the approved mining plan and recommendation made by the DFO, Karimganj Division. The committee after due deliberation recommended approving the proposal to extend the *validity of the EC up to 02-01-2022 as recommended by the concerned DFO to extract 5000 cu. m sand from the approved location.*

The Divisional Forest Officer Karimganj Forest Division will ensure due surveillance on the mining operation to avoid occurrences of irregularities. He will also ensure that mining be allowed only in the approved location.

### **Agenda item- 2.**

**23. Proposal of EC for mining of Sand from "Kanaighat Sand Mahal No.2/3 MPA" under Golaghat Division proposed by Sri Partha Protim Bora. SEIAA.1305/2020, (SIA/AS/MIN/145685/2020)**

### **Resolution 23/24:**

The proposal for mining of Sand from "Kanaighat Sand Mahal No.2/3 MPA" under Golaghat Division proposed by Sri Partha Protim Bora is placed before the SEAC for appraisal and discussion. Requisite scrutiny of the documents is made. Approved mining plan and the recommendation the concerned DFO is consulted. The committee after detail discussion recommended approving the proposal to excavate *3000 cu.m Sand from the approved location within two years. Annual extractable quantity of sand is approved 1500 cu.m* strictly following all the terms and condition laid down in the approved mining plan.

The Divisional Forest Officer, ~~Golaghat~~ Division will ensure due surveillance on the mining operation to avoid occurrences of irregularities during the mining period. He is also requested to mark the proposed site on the ground and take necessary measures so that mining is not done beyond the limit of the approved location.

### **Agenda item- 2.**

**24. Proposal of extension of EC for Collection of Sand & Garvel from "Bhootbangala S/G Mahal" under Dhansiri Division proposed by Sri Bimal Baglari. SEIAA.1749/2021, (SIA/AS/MIN/189620/2020)**





### **Resolution 23/25:**

The proposal asking extension of EC for mining of Sand from “*Bhoot bangala S/G Mahal*” under Dhansiri Division proposed by Sri Bimal Baglari is placed before the SEAC for appraisal and detail discussion. The approved mining plan, EC issued earlier and recommendation of the concerned DFO have been consulted. Due scrutiny is made and detail discussion is also held. The committee recommended approving the extension *EC till 07-08-2022 to extract 5000 cu.m sand* from the proposed location. The proponent shall have to strictly follow all the terms and condition laid down in the approved mining plan.

The Divisional Forest Officer, Dhansiri Division will ensure due surveillance on the mining operation to avoid occurrences of irregularities during the mining period. He is also requested to take necessary measures so that mining is not done beyond the limit of the approved location.

### **Agenda item- 2.**

**25. Proposal of extension of EC for collection of Sand & Gravel from “Kanamakra S/G River Mahal no.2” under Chirang Division proposed by Sri Surajit Brahma. SEIAA.1778/2021, (SIA/AS/MIN/204401/2020)**

### **Resolution 23/26:**

The proposal asking extension of EC for mining of Sand & Gravel from “*Kanamakra S/G River Mahal no.2*” under Chirang Division proposed by Sri Surajit Brahma is placed before the SEAC for appraisal and detail discussion. The approved mining plan, EC issued earlier and recommendation of the concerned DFO have been consulted. Due scrutiny is made and detail discussion is also held. The committee recommended approving the *extension EC till 26-08-2022 to extract 5000 cu.m sand and 5000 cu.m gravel* from the proposed location. The proponent shall have to strictly follow all the terms and condition laid down in the approved mining plan.


The Divisional Forest Officer, Chirang Division will ensure due surveillance on the mining operation to avoid occurrences of irregularities during the mining period. He is also requested to take necessary measures so that mining is not done beyond the limit of the approved location.

### **Agenda item- 2.**

**26. Proposal of EC for 4.60 Ha. “Sand and Ordinary Earth MPA at Borgang River Bed” under Sonitpur East Division proposed by M/S RAMKY-TK (JV) SEIAA.1768/2021, (SIA/AS/MIN/204477/2020)**

### **Resolution 23/27:**

The project proposal requesting EC for mining of Sand and Ordinary Earth from “*Sand and Ordinary Earth MPA at Borgang River Bed*” under Sonitpur East Division proposed by M/S RAMKY-TK (JV) is placed before the SEAC for appraisal and detail discussion. Necessary documents submitted with the proposal are scrutinized in details. The committee have due deliberation on the proposal and recommended approving to extract *102082 cu.m. sand & ordinary earth form the*



*proposed location within two years. The committee has also approved to extract 51041 cu.m. sand & ordinary earth per year strictly following all the terms and condition laid down in the approved mining plan. Further, the proponent is allowed to utilize the mine out materials exclusively in 4-lanning of NH-52 works from Biswanath Chariali by-pass to Gohpur in the State of Assam.*

The Divisional Forest Officer Sonitpur East Division will ensure due surveillance on the mining operation to avoid occurrences of irregularities. He will also ensure that mining be allowed only in the approved location.

**Agenda item- 2.**

**27. Proposal of EC for mining of brick earth from “M/S HMB Bricks MPA” under Kamrup West Division, Bamunigaon proposed by Sri Debilal Gupta Prop. M/S HMB Bricks. SEIAA.1708/2021, (SIA/AS/MIN/189016/2020)**

**Resolution 23/28:**

The proposal asking mining of brick earth from “M/S HMB Bricks MPA” under Kamrup West Division, Bamunigaon proposed by Sri Debilal Gupta Prop. M/S HMB Bricks is placed before the SEAC for appraisal and detail discussion. The proposal is appraised in the meeting, scrutinized the necessary documents. The committee after due discussion recommended the proposal approving to extract 4000 cu.m earth for use in brick kiln from the proposed location within two years. The proponent is allowed to extract 2000 cu.m earth per year strictly following all the terms and condition laid down in the approved mining plan.


The Divisional Forest Officer Kamrup West Division, Bamunigaon will ensure due surveillance on the mining operation to avoid occurrences of irregularities. She will also ensure that mining be allowed only in the approved location.

**Agenda item- 2.**

**28. Proposal of EC for extraction of Stone from “P.P Land Stone MC Area, Borjuri No.2” under Karbi Anglong East Division, Diphu proposed by Sri Anil Thakur. SEIAA.1787/2021, (SIA/AS/MIN/209658/2020)**

**Resolution 23/29:**

The proposal asking EC for mining of Stone from “P.P Land Stone MC Area- Borjuri No. 2” under Karbi Anglong East Division, Diphu proposed by Sri Anil Thakur is placed before the SEAC for appraisal and deliberation. Due scrutiny of the requisite documents including the replies of ADS furnished by the proponent are made. Detailed discussion on the proposal is held. The committee after thread bare discussion recommended the proposal to approve EC for mining of 21000 cu.m stone from the approved location within 3 (three) years. The annual quantity for extraction of stone is approved 7000 cu.m. strictly following all the terms and condition laid down in the approved mining plan. Further, the following conditions shall have to strictly follow by the proponent during the mine operational period. (1) the mining and transportation





*of materials should not disturb the nearby water supply scheme. (2) sufficient care should be taken so that water of the nearby stream is not polluted. (3) waste materials/overburden shall not be thrown into the stream.*

The Divisional Forest Officer, Karbi Anglong East Division will ensure due surveillance on the mining operation to avoid occurrences of irregularities during the mining period. He is also requested to mark the proposed site on the ground and take necessary measures so that mining is not done beyond the limit of the approved location.

  
Chairman 17/08/21  
SEAC, Assam

**Memo No. SEIAA.33/2013/Pt.-I**

**-A**

**Dated: 17/08/2021**

**Copy to:**

- 1) The Chairman, State Environment Impact Assessment Authority (SEIAA), Assam for favor of kind information.
- 2) The Member Secretary, State Environment Impact Assessment Authority (SEIAA), Assam for favor of kind information.
- 3) The Chairman, SEAC, Assam for favor of kind information.
- 4) The Secretary, SEAC, Assam for favor of kind information.
- 5) All Members, SEAC, Assam for favor of kind information.
- 6) Accountant cum Cashier of SEIAA, Assam for his information.
- 7) Office Copy.

  
Chairman 17/8/21  
SEAC, Assam