

**MINUTES OF THE 196th MEETING OF
STATE EXPERT APPRAISAL COMMITTEE,
(SEAC), TELANGANA STATE
HELD ON 30.09.2022, 11.00 A.M.**

MINUTES OF THE 196th MEETING OF STATE EXPERT APPRISAL COMMITTEE (SEAC) HELD ON 30.09.2022 AT TSPCB, PARYAVARAN BHAVAN, A-3, I.E., SANATHNAGAR, HYDERABAD.

The following members were present:

S. No.	Name of the Expert	Position
1.	Prof.Ch.Krishna Reddy, Villa No. 25, Senor Valley, Filmnagar, Shaikpet, Hyderabad – 500 096 Ph: 9866629265	Chairman.
2.	Shri Ravindra Samaya Mantri H.No: 3-5-44/1, Flat No. 301, Areadia Apartments, Edengaden Road, Hyderabad- 500001. Ph:9491145160	Member
3.	Dr.K.Shivakumar, Plot No. 328, Flat No: 302, Mehar Ninan, KPHB 6 th phase, Kukatpally, Hyderabad-500072 Ph: 9951701067	Member
4.	Prof.C.Venkateshwar, Department of Botany, University College of Science. OU. Hyd. Flat No. 117, 'C' Block, Janapria castle, Ramnagar, Vidyanagar – Hyderabad Ph:9440487742 & 8096754604	Member
5.	Dr.P.Radha Krishna, H.No. 9/40, Bahar 'B', Sahara States, Mansoorabad, LB Nagar, Hyderabad-500068 Ph:9848555242	Member
6.	Prof.A.Panasa Reddy, H.No. 4-7-17/5/1, Ragharendra Nagar, Nacharam, Hyderabad-500076. Ph: 9849957268	Member

The members present declared that there are no conflicts of interest with the projects being considered in this meeting. After general introductory remarks by the Chairman, SEAC, the Committee took up items agenda-wise. The decisions of the SEAC on each case are recorded below.

Minutes of the SEAC Meeting held on 30.09.2022

Agenda Item No. 01	4.99 Ha. Ordinary Sand Mine of M/s. Telangana State Mineral Development Corporation Ltd., (TSMDC), Godavari River, Subramanyam Colony Reach, Ramachandrapuram (V), Venkatapuram (M), Mulugu District. - Environmental Clearance - Reg.
Proposal No.	SIA/TG/MIN/286647/2022 (EC)

The representative of the project proponent Sri Abdul Raheem; and Sri J. Rahul & Ms. Shaheeda Begum of M/s. EPTRI Hyderabad attended before the SEAC and informed that there are few modifications in the proposal after uploading documents and hence they are withdrawing the proposal.

In view of the above, the SEAC decided to return the proposal.

Agenda Item No. 02	4.99 Ha. Ordinary Sand Mine of M/s. Telangana State Mineral Development Corporation Ltd., (TSMDC), Godavari River at Pathrapuram (V), Venkatapuram Mandal, Mulugu District. - Environmental Clearance - Reg.
Proposal No.	SIA/TG/MIN/286504/2022 (EC)

The representative of the project proponent Sri Abdul Raheem; and Sri J. Rahul & Ms. Shaheeda Begum of M/s. EPTRI Hyderabad attended before the SEAC and informed that there are few modifications in the proposal after uploading documents and hence they are withdrawing the proposal.

In view of the above, the SEAC decided to return the proposal.

Agenda Item No. 03	4.95 Ha. Ordinary Sand Mine of M/s. Telangana State Mineral Development Corporation Ltd., (TSMDC), Godavari River at Thurubaka (V), Dummugudem Mandal, Bhadradi Kothagudem District. - Environmental Clearance - Reg.
Proposal No.	SIA/TG/MIN/286486/2022 (EC)

The representative of the project proponent Sri Abdul Raheem; and Sri J. Rahul & Ms. Shaheeda Begum of M/s. EPTRI Hyderabad attended and made a presentation before the SEAC.

It is noted that the mine lease area is 4.95 Ha. which is less than 5.0 Ha. Hence, the project is considered under B2 Category as per provisions laid under EIA Notification, 2006 & its subsequent amendments and orders of the Hon'ble NGT. The proponent submitted a copy of Scrutinized/ Approved Mining Plan & EMP Report.

The proponent informed that the average thickness of sand deposited in the proposed sand reach is reported as 8.0m to 9.0m as per Joint Inspection Report. The depth of proposed sand extraction is 2.0m, as per joint inspection report submitted by the project proponent.

It is proposed to mine 99,000 m³/annum (Maximum Capacity) of Ordinary Sand by manual open excavation method.

The nearest village to the proposed site is Thurubaka which is existing at a distance of 0.82 km & Borgampadu RF @ 1.52 km exists from the boundary of the sand reach.

The total cost of the project is Rs. 24.75 Lakhs. The proponent is proposing budget for Environmental protection towards capital cost: Rs. 3.0 lakhs and recurring cost: Rs. 1.01 Lakhs/annum.

After details discussions, the SEAC recommended for issue of EC.



CHAIRMAN, SEAC

Agenda Item No. 04	4.99 Ha. Ordinary Sand Mine of M/s. Telangana State Mineral Development Corporation Ltd., (TSMDC), Godavari River at Subbampeta (V), Cherla Mandal, Bhadradi Kothagudem District. - Environmental Clearance - Reg.
Proposal No.	SIA/TG/MIN/286377/2022 (EC)

The representative of the project proponent Sri Abdul Raheem; and Sri J. Rahul & Ms. Shaheeda Begum of M/s. EPTRI Hyderabad attended and made a presentation before the SEAC.

It is noted that the mine lease area is 4.99 Ha. which is less than 5.0 Ha. Hence, the project is considered under B2 Category as per provisions laid under EIA Notification, 2006 & its subsequent amendments and orders of the Hon'ble NGT. The proponent submitted a copy of Scrutinized/ Approved Mining Plan & EMP Report.

The proponent informed that the average thickness of sand deposited in the proposed sand reach is reported as 8.0m to 9.0m as per Joint Inspection Report. The depth of proposed sand extraction is 2.0m, as per joint inspection report submitted by the project proponent.

It is proposed to mine 99,800 m³/annum (Maximum Capacity) of Ordinary Sand by manual open excavation method.

The nearest village to the proposed site is Subbampeta which is existing at a distance of 0.95 km & Subbampeta RF @ 0.85 km exists from the boundary of the sand reach.

The total cost of the project is Rs. 24.95 Lakhs. The proponent is proposing budget for Environmental protection towards capital cost: Rs. 3.0 lakhs and recurring cost: Rs. 1.01 Lakhs/annum.

After details discussions, the SEAC recommended for issue of EC.

Agenda Item No. 05	4.99 Ha. Ordinary Sand Mine of M/s. Telangana State Mineral Development Corporation Ltd., (TSMDC), Godavari River at Mukunurupalem (V), Venkatapuram Mandal, Mulugu District. - Environmental Clearance - Reg.
Proposal No.	SIA/TG/MIN/286500/2022 (EC)

The representative of the project proponent Sri Abdul Raheem; and Sri J. Rahul & Ms. Shaheeda Begum of M/s. EPTRI Hyderabad attended before the SEAC and informed that there are few modifications in the proposal after uploading documents and hence they are withdrawing the proposal.

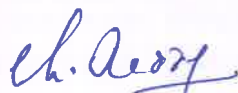
In view of the above, the SEAC decided to return the proposal.

Agenda Item No. 06	4.95 Ha. Ordinary Sand Mine of M/s. Telangana State Mineral Development Corporation Ltd (TSMDC), Godavari River at C.Kathigudem(V), Cherla Mandal, BhadradiKothagudem District. - Environmental Clearance - Reg.
Proposal No.	SIA/TG/MIN/286485/2022 (EC)

The representative of the project proponent Sri Abdul Raheem; and Sri J. Rahul & Ms. Shaheeda Begum of M/s. EPTRI Hyderabad attended and made a presentation before the SEAC.

It is noted that the mine lease area is 4.95 Ha. which is less than 5.0 Ha. Hence, the project is considered under B2 Category as per provisions laid under EIA Notification, 2006 & its subsequent amendments and orders of the Hon'ble NGT. The proponent submitted a copy of Scrutinized/ Approved Mining Plan & EMP Report.

The proponent informed that the average thickness of sand deposited in the proposed sand reach is reported as 8.0m to 9.0m as per Joint Inspection Report. The depth of proposed sand extraction is 2.0m, as per joint inspection report submitted by the project proponent.


CHAIRMAN, SEAC

Minutes of the SEAC Meeting held on 30.09.2022

It is proposed to mine 99,000 m³/annum (Maximum Capacity) of Ordinary Sand by manual open excavation method.

The nearest village to the proposed site is Cherla which is existing at a distance of 5.0 km & Subbampeta RF @ 4.36 km exists from the boundary of the sand reach.

The total cost of the project is Rs. 24.75 Lakhs. The proponent is proposing budget for Environmental protection towards capital cost: Rs. 3.0 lakhs and recurring cost: Rs. 1.05 Lakhs/annum.

After details discussions, the SEAC recommended for issue of EC.

Agenda Item No. 07	4.95 Ha. Ordinary Sand Mine of M/s. Telangana State Mineral Development Corporation Ltd (TSMDC), Godavari River at Vijayanagaram, H.O Thirlapuram GP, Ramanujavaram (V), Manuguru Mandal, Bhadradi Kothagudem District. - Environmental Clearance - Reg.
Proposal No.	SIA/TG/MIN/286479/2022 (EC)

The representative of the project proponent Sri Abdul Raheem; and Sri J. Rahul & Ms. Shaheeda Begum of M/s. EPTRI Hyderabad attended and made a presentation before the SEAC.

It is noted that the mine lease area is 4.95 Ha. which is less than 5.0 Ha. Hence, the project is considered under B2 Category as per provisions laid under EIA Notification, 2006 & its subsequent amendments and orders of the Hon'ble NGT. The proponent submitted a copy of Scrutinized/ Approved Mining Plan & EMP Report.

The proponent informed that the average thickness of sand deposited in the proposed sand reach is reported as 8.0m to 9.0m as per Joint Inspection Report. The depth of proposed sand extraction is 2.0m, as per joint inspection report submitted by the project proponent.

It is proposed to mine 99,000 m³/annum (Maximum Capacity) of Ordinary Sand by manual open excavation method.

The nearest village to the proposed site is Thirlapuram which is existing at a distance of 2.25 km & Borgampadu RF @ 2.89 km exists from the boundary of the sand reach.

The total cost of the project is Rs. 24.75 Lakhs. The proponent is proposing budget for Environmental protection towards capital cost: Rs. 3.0 lakhs and recurring cost: Rs. 1.05 Lakhs/annum.

After details discussions, the SEAC recommended for issue of EC.

Agenda Item No. 08	4.18 Ha. Ordinary Sand Mine of M/s. Telangana State Mineral Development Corporation Ltd (TSMDC), Godavari River at Chintakunta & Mogallapalli (Vgs), Cherla Mandal, Bhadradi Kothagudem District. - Environmental Clearance - Reg.
Proposal No.	SIA/TG/MIN/286477/2022 (EC)

The representative of the project proponent Sri Abdul Raheem; and Sri J. Rahul & Ms. Shaheeda Begum of M/s. EPTRI Hyderabad attended and made a presentation before the SEAC.

It is noted that the mine lease area is 4.18 Ha. which is less than 5.0 Ha. Hence, the project is considered under B2 Category as per provisions laid under EIA Notification, 2006 & its subsequent amendments and orders of the Hon'ble NGT. The proponent submitted a copy of Scrutinized/ Approved Mining Plan & EMP Report.


CHAIRMAN, SEAC

The proponent informed that the average thickness of sand deposited in the proposed sand reach is reported as 8.0m to 9.0m as per Joint Inspection Report. The depth of proposed sand extraction is 2.0m, as per joint inspection report submitted by the project proponent.

It is proposed to mine 83,600 m³/annum (Maximum Capacity) of Ordinary Sand by manual open excavation method.

The nearest village to the proposed site is Chintakunta which is existing at a distance of 2.10 km & Subbampeta RF @ 4.90 km exists from the boundary of the sand reach.

The total cost of the project is Rs. 20.9 Lakhs. The proponent is proposing budget for Environmental protection towards capital cost: Rs. 3.0 lakhs and recurring cost: Rs. 1.02 Lakhs/annum.

After details discussions, the SEAC recommended for issue of EC.

Agenda Item No. 09	4.99 Ha. Ordinary Sand Mine of M/s. Telangana State Mineral Development Corporation Ltd., (TSMDC), Godavari River at Veerapuram (V), Cherla Mandal, Bhadradi Kothagudem District - Environmental Clearance - Reg.
Proposal No.	SIA/TG/MIN/286382/2022 (EC)

The representative of the project proponent Sri Abdul Raheem; and Sri J. Rahul & Ms. Shaheeda Begum of M/s. EPTRI Hyderabad attended and made a presentation before the SEAC.

It is noted that the mine lease area is 4.99 Ha. which is less than 5.0 Ha. Hence, the project is considered under B2 Category as per provisions laid under EIA Notification, 2006 & its subsequent amendments and orders of the Hon'ble NGT. The proponent submitted a copy of Scrutinized/ Approved Mining Plan & EMP Report.

The proponent informed that the average thickness of sand deposited in the proposed sand reach is reported as 8.0m to 9.0m as per Joint Inspection Report. The depth of proposed sand extraction is 2.0m, as per joint inspection report submitted by the project proponent.

It is proposed to mine 99,800 m³/annum (Maximum Capacity) of Ordinary Sand by manual open excavation method.

The nearest village to the proposed site is Bayyaram which is existing at a distance of 3.55 km & Subbampeta RF @ 3.52 km exists from the boundary of the sand reach.

The total cost of the project is Rs. 24.95 Lakhs. The proponent is proposing budget for Environmental protection towards capital cost: Rs. 3.0 lakhs and recurring cost: Rs. 1.06 Lakhs/annum.

After details discussions, the SEAC recommended for issue of EC.

Agenda Item No. 10	Commercial Complex Project by M/s. Cybercity Tattva LLP., Sy No. 68, Madhapur (V), Serilingampally (M), Rangareddy District. - Environmental Clearance - Reg.
Proposal No.	SIA/TG/MIS/70847/2021 (EC)

The representative of the project proponent Sri Srinivasa Chary and Smt. Lochana of M/s. Pridhvi Envirotech (P) Limited, Hyderabad attended and made a presentation before the SEAC.

The SEAC noted that earlier, the SEIAA, TS issued TORs on 03.11.2021 for preparation of EIA Report (6C + G + 18 Floors). Subsequently, TORs (Amendment) was granted on 12.07.2022 with a built-up area of 1,57,563.35 Sq.m. (6C + G + 17 Floors). Accordingly, the proponent prepared the EIA report and uploaded online.


CHAIRMAN, SEAC

Minutes of the SEAC Meeting held on 30.09.2022

During presentation, the SEAC observed that the site is adjacent to Timmidkunta Lake. In this regard, the proponent submitted a copy of Lr. dt.14.12.2021 of the EE, North Tanks Division, I&CAD Dept., Hyderabad. It is observed from the document that the applicant land is getting affected in FTL of Timmidkunta; 30m buffer zone of Timmidkunta and Nala buffer affected area leaving the balance land of 11,155.52 Sq.m., as per the norms stipulated in G.O.Ms.No.168, dt.07.04.2012 of MA&UD Dept. Accordingly, the proponent proposed the layout of the project.

The SEAC noted that total plot area is 16,247.87 Sq.m., Net plot area is 11,155.07 Sq.m. Out of which green area is 1,260.54 Sq.m. (11.3%)

It was informed that the total built up area of the project is 1,57,563.35 Sq.m. The project consists of Commercial Complex Construction Project. Maximum No. of floors proposed in the project are 2 Blocks with 6C + G + 17 Floors + Terrace Floor.

It is also noted that Parking area to be provided is 51,516.84 Sq.m., (48.57% against required 44%).

The total cost of the project is Rs. 482.0 Crores. The proponent is proposing budget for Environmental protection towards capital cost: Rs. 300.0 Lakhs during construction phase and Rs.200.0 lakhs during occupation phase, Recurring cost: Rs. 6.0 lakhs/annum during construction phase and Rs. 30.0 lakhs/annum.

After details discussions, the SEAC recommended for issue of EC.

Agenda Item No. 11	Construction of Residential complex by M/s. SRR AVENUE LLP, Sy.No's 355/1&356/1, Bachupally Village & Mandal, Nizampet Municipal Corporation, Medchal-Malkajgir District. - Environmental Clearance - Reg.
Proposal No.	SIA/TG/MIS/289787/2022 (EC)

The representative of the project proponent Sri K. Uma Maheswara Rao and Smt. Lochana of M/s. Pridhvi Envirotech (P) Limited, Hyderabad attended and made a presentation before the SEAC.

The SEAC noted that total plot area is 11,536.82 Sq.m., Out of which green area is 1,217.01 Sq.m. (10.55%)

It was informed that the total built up area of the project is 62,211.40 Sq.m. The project consists of Residential Complex Construction Project to accommodate 328 units. Maximum No. of floors proposed in the project are 3 Blocks A, B & C (2C + G + 9 Floors) & Amenities (2C + G + 4 Floors).

It is also noted that Parking area to be provided is 18,397.16 Sq.m., (41.99% against required 33%).

The total cost of the project is Rs.95.5 Crores. The proponent is proposing budget for Environmental protection towards capital cost: Rs. 95.5 lakhs and recurring cost: Rs. 15.0 Lakhs/annum.

After detailed discussions, the SEAC recommended for issue of EC.

Agenda Item No. 12	2.0 Ha. Building Stone & Road Metal of Sri. J. Venkatesh Yadhav, Sy.No.80/1 of Kothamolgara Village, Boothpur Mandal, Mahabubnagar District. - Environmental Clearance - Reg.
Proposal No.	SIA/TG/MIN/286292/2022 (EC)

The representative of the project proponent Sri Srinivas and Smt. Lochana of M/s. Pridhvi Envirotech (P) Limited, Hyderabad attended and made a presentation before the SEAC.


CHAIRMAN, SEAC

The SEAC noted the lease was initially granted on 12.04.2007 in favour of the proponent for a period of 15 years i.e upto 11.04.2022. Subsequently, the 1st renewal of lease was granted (in-principle) on 22.06.2022 for a period of 20 years. It may be noted that the Mine Lease was granted before 09.09.2013. Hence, cluster is not applicable to the project. The SEAC noted that the mine lease area is 2.0 Ha. which is less than 5.0 Ha. Thus, the project is considered under B2 Category as per the provisions laid under EIA Notification, 2006 & its subsequent amendments and orders of the Hon'ble NGT. The proponent submitted a copy of Scrutinized/ Approved Mining Plan & EMP Report.

The nearest habitation is Botla Gatta Tanda exists at a distance 0.81 km from the proposed site; nearest water body exists at 1.69 km (SE) from the mine lease area.

It is proposed to mine an average production of 51,308.80 m³/annum of Building Stone & Road Metal and the life of mine is reported as 19 years.

The total cost of the project is Rs. 30.0 Lakhs. The proponent is proposing budget for Environmental protection towards capital cost: Rs. 4.0 lakhs and recurring cost: Rs. 1.5 Lakhs/annum.

The proponent submitted a copy of lr. dt.15.06.2022 of ADMG, Mahabubnagar District furnishing the details of dispatch particulars during the period 2007-08 to 2022-23 (upto 11.04.2022). It is observed from the letter that dispatch permits were issued during the period 2007-08 to 2012-13 & from 2017-18 to 2021-22 except during the years 2013-14 to 2016-17 & 2022-23 (upto 11.04.2022).

The proponent submitted a copy of Certificate dt.10.04.2022 issued by the Sarpanch, Gram Panchayath, Boothpur (M), Mahabubnagar District, stating that project proponent donated Rs. 50,000 /- for mini water tankers and for construction of CC Roads in the village.

After detailed discussions, the SEAC informed the proponent to submit document w.r.t status of mine after 11.04.2022 certified by the Mining Department.

In view of the above, the SEAC deferred the project for consideration after submission of above mentioned information by the proponent.

Agenda Item No. 13	2.023 Ha. Building Stone & Road Metal Quarry of M/s. Sri Srinivasa Stone Crusher, Sy. No. 125 of Pandregupally Village, Mudigonda Mandal, Khammam District. - Environmental Clearance - Reg.
Proposal No.	SIA/TG/MIN/285722/2022 (EC)

The representative of the project proponent Sri B. Saida Rao and Sri M. Venkatesham of M/s. Global Enviro labs, Hyderabad attended and made a presentation before the SEAC.

The SEAC noted the 1st renewal of lease was granted on 16.01.2013 in favour of the proponent for a period of 15 years i.e upto 11.12.2027. It may be noted that the Mine Lease was granted before 09.09.2013. Hence, cluster is not applicable to the project. The SEAC noted that the mine lease area is 2.023 Ha. which is less than 5.0 Ha. Thus, the project is considered under B2 Category as per the provisions laid under EIA Notification, 2006 & its subsequent amendments and orders of the Hon'ble NGT. The proponent submitted a copy of Scrutinized/ Approved Mining Plan & EMP Report.

The nearest habitation is Pandregupally exists at a distance 0.7 km from the proposed site; nearest water body i.e. Munneru river exists at 1.5 km from the mine lease area.

It is proposed to mine 1,39,140.6 m³/annum of Building Stone & Road Metal and the life of mine is reported as 5 years.

The total cost of the project is Rs. 20.0 Lakhs. The proponent is proposing budget for Environmental protection towards capital cost: Rs. 6.93 lakhs and recurring cost: Rs. 5.51 Lakhs/annum.

Minutes of the SEAC Meeting held on 30.09.2022

The proponent submitted a copy of lr. dt.14.07.2022 of ADMG, Khammam District furnishing the details of dispatch particulars during the period 2013-14 to 2022-23 (upto June 2022). It is observed from the letter that dispatch permits were issued during the period 2013-14 to 2016-17 & from 2018-19 to 2022-23 (upto June 2022) except during the year 2017-18.

The proponent submitted a copy of Certificate dt.21.07.2022 issued by the Sarpanch, Gram Pancayat, Pandregupally (V), Mudigonda (M), Khammam District, stating that project proponent donated Rs. 5,30,000 for Cement and Metal for laying roads, plantations for environment development including sprinkling facility for plantations and digging a bore-well for drinking water for the villagers.

After detailed discussions, the SEAC informed the proponent to submit initial lease document along with Earlier Production details of mine before 2013-14 from initial grant of lease.

In view of the above and after detailed discussions, the SEAC deferred the project for consideration after submission of above mentioned information by the proponent.

Agenda Item No. 14	Residential Project (NSL East High-rise) by M/s. NSL SEZ (HYD) Pvt. Ltd., Plot No. 6, Survey No.1, IDA, Uppal, Medchal-Malkajgiri, Hyderabad. - Environmental Clearance - Reg.
Proposal No.	SIA/TG/MIS/74570/2022 (EC)

The representative of the project proponent Sri N. Satish babu and Sri Vishnu Sharma of M/s. Ampl Environ Pvt. Ltd., Hyderabad, attended and made a presentation before the SEAC.

The SEAC noted that earlier, the SEIAA, TS issued TORs on 30.05.2022 for preparation of EIA Report. Accordingly, the proponent prepared the EIA report and uploaded online.

During presentation, the SEAC observed few sheds in the site. In this regard, the project proponent informed that Temporary Labour sheds of their adjacent project exists in the site which will be dismantled and proposed project will be taken up.

The proponent informed that they have obtained NOC dt. 27.12.2021 for height clearance from Airports Authority of India w.r.t. the proposed project and submitted a copy of the same. It is observed from the NOC that the site elevation is 497.75 mts AMSL & the permissible top elevation is restricted to 675.0 mts AMSL for Tower 1 & 4; the site elevation is 495.65 mts AMSL & the permissible top elevation is restricted to 675.0 mts AMSL for Tower 2 & 3. The SEAC noted that the height of the building is within the permissible top elevation restricted by the AAI. The proponent submitted the Risk Assessment report & Disaster Management Plan.

The SEAC noted that total plot area is 28,332.98 Sq.m., Out of which green area is 2,843.7 Sq.m. (10.04%).

It was informed that the total built up area of the project is 4,48,006.63 Sq.m. The project consists of Residential Building Project to accommodate 1056 flats. Maximum No. of floors proposed in the project are 4 Towers (5B + G + 44 Floors) and Club house (G + 4 Floors).

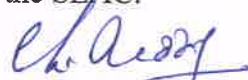
It is also noted that Parking area to be provided is 1,35,073.1 Sq.m. (43.16 % against required 33 %).

The total cost of the project is Rs. 673.5 Crores. The proponent is proposing budget for Environmental protection towards capital cost: Rs. 6.0 Crores and recurring cost: Rs. 80.0 Lakhs/annum.

After detailed discussions, the SEAC recommended for issue of EC.

Agenda Item No. 15	2.00 Ha. Gravel Quarry of Sri.Jadala Anjaiah, Sy.No. 216, Kachapur Village, Julapally Madal Peddapally District. - Environmental Clearance - Reg.
Proposal No.	SIA/TG/MIN/286775/2022 (EC)

The representative of the project proponent Sri Jadala Anjaiah and Sri Vishnu Sharma of M/s. Ampl Environ Pvt. Ltd., Hyderabad, attended and made a presentation before the SEAC.


CHAIRMAN, SEAC

The proponent informed that the lease was granted (in-principle) on 31.12.2018 in favour of the proponent for a period of 5 years. It may be noted that the Mine Lease is granted after 09.09.2013. The proponent submitted a copy of Scrutinized/ Approved Mining Plan & EMP Report.

The Proponent also submitted a copy of Lr.dt. 18.07.2022 of ADMG, Peddapally District informing that there are no existing quarry leases falling within 500m from the proposed quarry lease. The SEAC noted that the mine lease area is 2.0 Ha. It is further noted that the total Cluster area is 2.0 Ha. and Net cluster area is 2.0 Ha. which is less than 5.0 Ha. Hence, the project is considered under B2 Category as per the provisions laid under EIA Notification, 2006 & its subsequent amendments and orders of the Hon'ble NGT.

The nearest village Kasullapally (V) & Palthem exists at a distance of 1.6 km; nearest water body i.e a canal exists at 0.84 km (N) and Nearest RF exists at a distance of 3.0 km (E) from the boundary of the site.

It is proposed to mine 18,032 m³/annum of Gravel mine and the life of mine is reported as 7.76 years.

The total cost of the project is Rs. 20.0 Lakhs. The proponent is proposing budget for Environmental protection towards capital cost: Rs. 3.0 lakhs and recurring cost: Rs. 3.4 Lakhs/annum.

During presentation, the SEAC observed from Google Image that there is much vegetation in mine lease area which might not be disturbed for the sake of Gravel mining.

In view of the above and after details discussed, the SEAC recommended for Rejection of EC.

Agenda Item No. 16	8.0 Ha. Road Metal of M/s. Neellam Builders & Developers, Sy. No. 484, Tatipamula Village, Pebbair Mandal, Mahabubnagar District. - TOR - Reg.
Proposal No.	SIA/TG/MIN/81637/2022 (TOR)

The representative of the project proponent Sri Siddi Chandrakanth goud and Sri Vishnu Sharma of M/s. Ampl Environ Pvt. Ltd., Hyderabad attended and made a presentation before the SEAC.

The SEAC noted that the quarry lease was granted on 12.11.2016 in favour of the proponent for a period of 15 years (i.e., upto 15.04.2031). It may be noted that the Mine Lease is granted after 09.09.2013. The proponent submitted a copy of lr. dt. 27.09.2022 of ADMG, Wanaparthy District informing that there are another two quarry leases (1.0 Ha. & 14.0 Ha. - leases granted after 09.09.2013) existing within 500m from proposed quarry. The SEAC noted that the mine lease area is 8.0 Ha. It is further noted that the total Cluster area is 23.0 Ha. and Net cluster area is 23.0 Ha. which is more than 5.0 Ha. Hence, the project is considered under B1 Category as per provisions laid under EIA Notification, 2006 & its subsequent amendments and orders of the Hon'ble NGT. The proponent submitted a copy of Scrutinized/ Approved Mining Plan. The proponent informed that the production capacity of the project is to mine 2,51,865.0 m³/annum of Rough Stone & Road Metal. The proponent started mining operations from the year 2017-18 as per lr. dt. 27.09.2022 of ADMG, Wanaparthy District, without obtaining prior EC.

Nearest human habitation is Kanchraopalli (V) & Tatipatmula (V) exists at 1.50 km; Nearest water body i.e undefined water body exists at 115 m and nearest RF is Wanaparthy RF exists at a distance of 5.0 from the mine lease area.

The SEAC confirmed the project as a case of violation of the EIA Notification, 2006 and the project has to be considered in the terms of the provisions of the S.O.No.804 (E) dt.14.03.2017; S.O.1030 (E), dt.08.03.2018; and O.M. dt: 07.07.2021 & O.M. dt: 28.01.2022 issued by the MoEF&CC, GoI w.r.t. SOP for identification and handling of violation cases under EIA Notification., 2006.

The proponent informed that they have already collected the baseline data from March - May 2022 and requested to consider the same for preparation of EIA report based on the Standard Terms of Reference for proposed Rough Stone and Metal Quarry. The SEAC considered the request of the proponent for utilizing the baseline data from March - May 2022 for preparation of EIA report.

Minutes of the SEAC Meeting held on 30.09.2022

After detailed discussions, the proponent is directed to prepare EIA report considering the baseline data from March - May 2022 as per the Standard Terms of Reference (TORs) issued by the MoEF&CC, GoI for "Mining of Minerals" along with the Specific Terms of Reference w.r.t. violation as per S.O.No.804 (E) dt.14.03.2017; S.O.1030 (E), dt.08.03.2018; OM dt.07.07.2021 & OM dt.28.01.2022 and undergo the process of public hearing in consultation with TSPCB and submit final EIA report along with minutes of public hearing & response of the proponent to the issues emerged in the public hearing to the SEAC for appraisal.

Agenda Item No. 17	10.1171 Ha. Stone & Metal of M/s. Mines & Rock Products (India) Pvt Ltd., Survey No. 112 of Meerkhanpet (V), Kandukur (M), Rangareddy District. - TOR - Reg.
Proposal No.	SIA/TG/MIN/81649/2022 (TOR)

The representative of the project proponent Sri V. Kumar Reddy and Sri Vishnu Sharma of M/s. Ampl Environ Pvt. Ltd., Hyderabad attended and made a presentation before the SEAC.

The SEAC noted that the quarry lease was granted on 12.11.2008 in favour of the proponent for a period of 15 years (i.e., upto 11.11.2023). It may be noted that the Mine Lease is granted before 09.09.2013. The SEAC noted that the lease is granted before 09.09.2013. The SEAC noted that the mine lease area is 10.1171 Ha which is more than 5.0 Ha. Hence, the project is considered under B1 Category as per provisions laid under EIA Notification, 2006 & its subsequent amendments and orders of the Hon'ble NGT. The proponent submitted a copy of Scrutinized/ Approved Mining Plan. The proponent informed that the production capacity of the project is to mine 2,38,950.0 m³/annum of Rough Stone & Road Metal. The proponent carried out mining operations from the year 2016 as per lr. dt. 04.06.2022 of ADMG, Rangareddy District, without obtaining prior EC.

Nearest human habitation is Meerkhanpet (V) @ 1.5 km; Nearest water body i.e undefined water body & a Canal exists at 325.2m & 238.4m respectively and nearest RF is Tippareddy RF exists at a distance of 3.1 from the mine lease area.

The SEAC confirmed the project as a case of violation of the EIA Notification, 2006 and the project has to be considered in the terms of the provisions of the S.O.No.804 (E) dt.14.03.2017; S.O.1030 (E), dt.08.03.2018; and O.M. dt: 07.07.2021 & O.M. dt: 28.01.2022 issued by the MoEF&CC, GoI w.r.t. SOP for identification and handling of violation cases under EIA Notification., 2006.

The proponent informed that they have already collected the baseline data from March - May 2022 and requested to consider the same for preparation of EIA report based on the Standard Terms of Reference for proposed Stone and Metal Quarry. The SEAC considered the request of the proponent for utilizing the baseline data from March - May 2022 for preparation of EIA report.

After detailed discussions, the proponent is directed to prepare EIA report considering the baseline data from March - May 2022 as per the Standard Terms of Reference (TORs) issued by the MoEF&CC, GoI for "Mining of Minerals" along with the Specific Terms of Reference w.r.t.

violation as per S.O.No.804 (E) dt.14.03.2017; S.O.1030 (E), dt.08.03.2018; OM dt.07.07.2021 & OM dt.28.01.2022 and undergo the process of public hearing in consultation with TSPCB and submit final EIA report along with minutes of public hearing & response of the proponent to the issues emerged in the public hearing to the SEAC for appraisal.

Agenda Item No. 18	1.0 Ha. Building Stone & Road Metal of Sri Gade Thomas Reddy, Sy No: 31 of Jayagiri village, Hasanaparthi Mandal, Warangal District. - Environmental Clearance - Reg.
Proposal No.	SIA/TG/MIN/287208/2022 (EC)

The representative of the project proponent Sri P. Mahipal Reddy and Sri Vishnu Sharma of M/s. Ampl Environ Pvt. Ltd., Hyderabad attended and made a presentation before the SEAC.


CHAIRMAN, SEAC

The SEAC noted the lease was initially granted on 08.04.2010 in favour of the proponent for a period of 15 years upto 07.04.2025. It may be noted that the Mine Lease was granted before 09.09.2013. Hence, cluster is not applicable to the project. The SEAC noted that the mine lease area is 1.0 Ha. which is less than 5.0 Ha. Thus, the project is considered under B2 Category as per the provisions laid under EIA Notification, 2006 & its subsequent amendments and orders of the Hon'ble NGT. The proponent submitted a copy of Scrutinized/ Approved Mining Plan & EMP Report.

The nearest village is Jayagiri (V) exists at a distance of 1.0 km; nearest water body i.e Kakatiya canal exists at 573 km from the mine lease area.

It is proposed to mine 8,981 m³/annum of Rough Stone and Road Metal and the life of mine is reported as 33 years.

The total cost of the project is Rs. 50.0 Lakhs. The proponent is proposing budget for Environmental protection towards capital cost: Rs. 9.1 lakhs and recurring cost: Rs. 5.4 Lakhs/annum.

The proponent submitted a copy of lr. dt.14.07.2022 of ADMG, Hanumakonda District furnishing the details of dispatch particulars during the period 2010-11 to 2022-23 (upto June 2022). It is observed from the letter that dispatch permits were issued during the period 2010-11 to 2022-23 (upto June 2022).

The proponent submitted a copy of Certificate issued by the Head Master, MPUPS, Jayagiri (V), Hasanaparthi (M), Hanumakonda District stating that the proponent has donated Rs. 40,000/- for note books and stationery for students in the school.

After detailed discussions, the SEAC recommended for issue of EC.

Agenda Item No. 19	2.416 Ha. Building Stone & Road Metal of M/s.Sri Srinivasa Stone Crusher, Sy. No. 1471, Kummargudem Village, Hanamkonda Mandal, Warangal District. - Environmental Clearance - Reg.
Proposal No.	SIA/TG/MIN/280367/2022 (EC)

The representative of the project proponent Sri S. Srinivas and Sri Vishnu Sharma of M/s. Ampl Environ Pvt. Ltd., Hyderabad attended and made a presentation before the SEAC.

The SEAC noted the lease was initially granted on 17.06.2010 in favour of the proponent for a period of 15 years upto 16.06.2025. It may be noted that the Mine Lease was granted before 09.09.2013. Hence, cluster is not applicable to the project. The SEAC noted that the mine lease area is 2.416 Ha. which is less than 5.0 Ha. Thus, the project is considered under B2 Category as per the provisions laid under EIA Notification, 2006 & its subsequent amendments and orders of the Hon'ble NGT. The proponent submitted a copy of Scrutinized/ Approved Mining Plan & EMP Report.

The nearest village is Kummargudam (V) exists at a distance of 725m; nearest water body i.e Dharmasagar canal exists at 78m from the mine lease area.

It is proposed to mine 28,413.36 m³/annum of Building Stone and Road Metal and the life of mine is reported as 23.28 years.

The total cost of the project is Rs. 30.0 Lakhs. The proponent is proposing budget for Environmental protection towards capital cost: Rs. 9.1 lakhs and recurring cost: Rs. 5.4 Lakhs/annum.

The proponent submitted a copy of lr. dt.26.05.2022 of ADMG, Hanumakonda District furnishing the details of dispatch particulars during the period 2010-11 to 2020-21. It is observed from the letter that dispatch permits were issued during the period 2010-11 to 2020-21.

Minutes of the SEAC Meeting held on 30.09.2022

The proponent submitted a copy of Certificate dt.30.06.2022 issued by the Division Corporator, Greater Warangal Municipal Corporation, Hanumakonda District stating that the proponent has donated Rs. 1,00,000/- for development of roads, haritha haram and for dinking water in the village.

After detailed discussions, the SEAC recommended for issue of EC

Agenda Item No. 20	2.63 Ha. Quartz and Feldspar of Sri. G. Srinivas, Sy. No. 527, Burgula village, Farooqnagar Mandal, Rangareddy District. - Environmental Clearance - Reg.
Proposal No.	SIA/TG/MIN/287545/2022 (EC)

The representative of the project proponent Sri V. Yadaiah and Sri Vishnu Sharma of M/s. Ampl Environ Pvt. Ltd., Hyderabad attended and made a presentation before the SEAC.

The SEAC noted the lease was initially granted in the year 1982 in favour of the proponent for a period of 20 years. Later, the 1st renewal of quarry lease was granted on 18.06.2002 for a period of 20 years i.e upto 17.06.2002. Subsequently, the 2nd renewal of quarry lease was granted on 27.04.2022 for a period of 20 years. It may be noted that the Mine Lease was granted before 09.09.2013. Hence, cluster is not applicable to the project. The SEAC noted that the mine lease area is 2.63 Ha. which is less than 5.0 Ha. Thus, the project is considered under B2 Category as per the provisions laid under EIA Notification, 2006 & its subsequent amendments and orders of the Hon'ble NGT. The proponent submitted a copy of Scrutinized/ Approved Mining Plan & EMP Report.

The nearest village is Chintaguda (V) exists at a distance of 418m; nearest water body i.e un-defined water body exists at 1.17 km and nearest RF is open jungle which exists at a distance of 9.6 km from the mine lease area.

It is proposed to mine 2,24,212.500 TPA of Quartz and 3,36,318.750 TPA of Feldspar and the life of mine is reported as 21.50 years.

The total cost of the project is Rs. 50.0 Lakhs. The proponent is proposing budget for Environmental protection towards capital cost: Rs. 9.1 lakhs and recurring cost: Rs. 5.4 Lakhs/annum.

After detailed discussions, the SEAC informed the proponent to submit copies of documents w.r.t mine lease granted on 1982 & 2002 and status of court case mentioned during presentation and details of earlier production from initial grant of lease during 1982 till date duly certified by the Mining Department.

In view of the above and after detailed discussions, the SEAC deferred the project for consideration after submission of above mentioned information by the proponent.

Agenda Item No. 21	12 Ha. Rough Stone & Road Metal Quarry of M/s. Sri V Srimannarayana, Sy. Nos. 210 (Govt. Land) of Madharam Village, Jinnaram Mandal, Sangareddy District. - Environmental Clearance - Reg.
Proposal No.	SIA/TG/MIN/55251/2020 (EC)

The representative Sri Vishnu Sharma of M/s. Ampl Environ Pvt. Ltd., Hyderabad, attended before the SEAC and informed that the production capacity was mentioned as 65,000 m³/annum instead of 6,50,000 m³/annum and hence they are withdrawing the proposal.

In view of the above, the SEAC decided to return the proposal.

Agenda Item No. 22	7.53 Ha. Rough Stone & Road Metal Quarry of M/s. Sri V. Sriman Narayana, Sy. No. 144 of Kajipally Village, Jinnaram Mandal, Sangareddy District. - Environmental Clearance - Reg.
Proposal No.	SIA/TG/MIN/51196/2020 (EC)

The representative of the project proponent Sri V. Sriman Narayana and Sri Vishnu Sharma of M/s. Ampl Environ Pvt. Ltd., Hyderabad attended and made a presentation before the SEAC.

The SEAC noted the lease was granted (in-principle) in favour of the proponent on 12.12.2019 for a period of 20 years. It may be noted that the Mine Lease is granted after 09.09.2013. The Proponent also submitted a copy of Ir.dt. of ADMG, Karimnagar District informing that there are 4 other quarry leases (4.0 Ha. – renewal of lease under process) (3.0 Ha. 2.50 Ha. & 3.0 Ha. – leases granted before 09.09.2013) falling within 500m from the proposed quarry lease. The SEAC noted that the mine lease area is 7.53 Ha. It is further noted that the total Cluster area is 20.03 Ha. and Net cluster area is 7.53 Ha. which is more than 5.0 Ha. Thus, the project is considered under B1 Category as per provisions laid under EIA Notification, 2006 & its subsequent amendments and orders of the Hon'ble NGT. The proponent submitted a copy of Scrutinized/ Approved Mining Plan.

The SEAC noted that earlier the SEIAA issued TORs (Auto Generated) on 01.01.2020 for preparation of EIA Report. Accordingly, the proponent undergone the process of public hearing on 22.07.2022 and submitted Final EIA Report along with minutes of public hearing and issues emerged during public hearing. The SEAC noted the contents of Final EIA report. The SEAC observed from the minutes of Public Hearing & representations that the issues emerged during public hearing are employment to local people/villagers, to develop greenbelt and to maintain the crusher as per safety norms. The proponent reported that they have allocated Rs. 5.0 lakhs towards budget for CER/CSR.

The nearest village to the proposed site is Mantrikunta (V) which is existing at a distance of 1.03 km (NNW); nearest water body i.e., near Mantrikunta exists at 0.5 km and nearest RF is Kazipalli RF exists at a distance of 0.5 km from the mine lease area.

It is proposed to mine 4,00,000 m³/annum of Rough Stone & Road Metal and the life of mine is reported as 7.35 years.

The total cost of the project is Rs.80.0 Lakhs. The proponent is proposing budget for Environmental protection towards capital cost: Rs. 9.4 lakhs and recurring cost: Rs. 4.2 Lakhs/annum.

After detailed discussions, the SEAC recommended for issue of EC.

Agenda Item No. 23	M/s. Haritha Bio Products India (P). Ltd., Sy.Nos. 1130, 1131 (P), 1132, 1133 & 1134 (P), Parlapally Village, Thimmapur Mandal, Karimnagar District. - Expansion of Environmental Clearance - Reg.
Proposal No.	SIA/TG/IND2/146456/2020 (Expansion of EC)

The representative of the project proponent Sri Shankar Pandit; K.S.N Reddy and Sri Maheshwar Reddy of M/s. Pioneer Enviro Laboratories & Consultants Pvt. Ltd., Hyderabad attended and made a presentation before the SEAC.

During presentation, the proponent informed that the industry obtained EC vide dt.16.11.2009 from MoEF&CC, GoI for manufacturing production quantity of 60 KLPD Grain based distillery and 2.0 MW captive power plant.

Now, the project proponent proposed for expansion from 60 KLPD to 90 KLPD and hence requested to issue for expansion of EC.

The SEAC noted that, the SEIAA, TS has issued TORs (Auto generated) dt.04.02.2020 and also Amendment to TORs dt.07.11.2020 exempting Public Hearing.

Minutes of the SEAC Meeting held on 30.09.2022

The SEAC observed from the presentation that the proponent proposed to enhance the distillery plant capacity from 60 KLPD to 90 KLPD in the same premises by doing process modifications and Distillation columns modifications. The following are the existing and proposed expansion project details:

S. No.	Plant	Product/ by product	Existing	Expansion	After expansion
1.	Distillery (with Grains)	Rectified Spirit / ENA / Ethanol / Pharma Grade Alcohol / Industrial Alcohol	60 KLPD	30 KLPD	90 KLPD
2.	Power	Electricity	2 MW	--	2 MW
3	CO ₂ recovery plant	CO ₂ (By product)	45.6 TPD	12.4 TPD	58 TPD
4	Distillery	DDGS (Distillery Dried Grains Soluble)	43.2 TPD	21.6 TPD	64.8 TPD

The proponent submitted Certified Compliance Report dt.10.05.2022 of TSPCB on EC conditions.

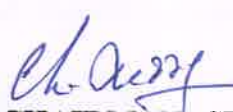
The SEAC noted the contents of the EMP report and noted the details of the project after proposed Expansion as follows:

Total area is Acres 30.0, out of which Green area is Acres 10.0 (33.0%).

Nearest human habitation is Parlapally (V) @ 1.1 km; Nearest water body i.e Maneru River @ 4.7 km from the industry.

Project Cost after expansion is Rs. 54.10 Crores (including proposed expansion cost of Rs. 2.0 Crores). EMP cost after expansion is 11.95 Crores.

After detailed discussions, the SEAC recommended for issue of EC for expansion.


CHAIRMAN, SEAC