

STATE EXPERT APPRAISAL COMMITTEE (SEAC): ASSAM:
3RD FLOOR, STATE POLLUTION CONTROL BOARD, ASSAM,
BAMUNIMAIDAM, GUWAHATI- 781021

Minutes of the 3rd meeting (1st sitting) of the State Expert Appraisal Committee (SEAC), Assam was held on 1st December, 2023 from 10.00 AM to 01.00 PM in the Conference Hall of the Pollution Control Board, Assam, Bamunimaidam, Guwahati-781021.

List of the Hon'ble Members / Officials / RQPs present in the meeting:

Sl no.	Name	Designation	Signature
<u>1</u>	Sri Jatindra Sarma, IFS (Retd.)	Chairman, SEAC	Sd/-
<u>2</u>	Dr. Bijoy Sankar Goswami	Member, SEAC	Sd/-
<u>3</u>	Dr. Rahul Mahanta	Member, SEAC	Sd/-
<u>4</u>	Sri. Arup Barpujary	Member, SEAC	Sd/-
<u>5</u>	Shri Shantanoo Bhattacharyya	Member, SEAC	Sd/-
<u>6</u>	Dr. S.K.Dutta	Member Secretary, SEAC	Sd/-

The 3rd meeting (1st sitting) of the State Expert Appraisal Committee (SEAC), Assam was held on 1st December, 2023 from 10-00 AM onwards till 01.00 PM in the Conference Hall of the State Pollution Control Board, Assam, for detailed discussions and deliberations on the project proposals as per the agenda circulated to all concerned on 28th of November, 2023.

At the very outset, the Chairman of the SEAC welcomed all the Hon'ble Members of the Committee and also the Required Qualified Persons (RQPs) who were specially invited to attend to the proceedings of the Committee so that each of them in the process of preparation of the Mining Plans could appreciate the issues and acquaint themselves with the latest guidelines of the GOI in the MoEF&CC. The Chairman addressed the RQPs and emphasized in preparation of scientific Mining Plans, their role in guiding the Project Proponents particularly in regular submission of mandatory Compliance Reports and also in taking up the CER (Corporate Environment Responsibility) activities as envisaged by the MoEF & CC in their letter 22-65/ 2017-IA.III dated 25.02.2021 in a holistic manner wherein they need to vigorously pursue with the project proponents for raising of Avenue Plantations, Plantations in

Institutions, Execution of works of Public Utility etc etc.

The Member Secretary, SEAC briefed the Hon'ble Members about the agenda for the meeting. The RQPs present in the meeting were also requested to feel free to have the clarifications, if any, on the points which may come up during the course of deliberations and discussions on the matters by the Hon'ble Members. He further requested the esteemed members for their thorough participation and deliberation to expedite the process of disposal of the cases for onward processing at the level of SEAC and also the SEIAA, as the case may deserve, for timely consideration and disposal.

As per the agenda, the august committee duly reviewed the Minutes of the Meetings (1st Sitting and 2nd Sitting) held on 10th November.

As per the agenda for the 1st Sitting, the august committee duly deliberated, discussed and made appraisal and furnished their opinion / views which were unanimously accepted as pointed out against each of the agenda items quoted hereunder:

- 1. Proposal for EC of mining of Stone from "Govt. Permit Area of Na-Pani Sarthe Killing Gaon" proposed by Sri Bhupen Killing SEIAA. 3404/2023 (SIA/AS/MIN/419307/2023)**

Resolution 3/1:

The Project Area as allotted is measuring 4.37 Ha with the recommended quantity of 50,000 cu.m Stone in 2 (two) years as per the approved Mining Plan @ (25,000 cum stone annually). The Mining Plan was prepared by the Required Qualified Person (RQP) Dr Abhijit Bora and the proposed mining area was visited by the RQP while the same was approved by the Director, Geology and Mining, Govt. of Assam on 29.11.2022. The quantum of stone to be extracted from the area annually is @ 25,000 cum. The DFO, Karbi Anglong East Division, Diphu had recommended the proposal for extraction on 14.02.2023.

Necessary documents submitted in support of the proposal is examined and appraised. Recommendation of the concerned DFO dated 14th February, 2023 and the EDS submitted dated 15.06.2023 are considered. Due discussions and deliberations is held. The committee observed that mining in the nearby areas as proposed in the approved Mining Plan are noticed which need to be ascertained by the committee through on the spot verification to be assisted by the DFO, Karbi Anglong East Division, Diphu and also the RQP Dr Abhijit Bora. The Committee

felt it expedient to consider the case afresh in the next meeting on receipt of the report of the fact finding Team to be constituted for the proposes. The project proponent shall invariably be present at the proposed Mining Area on the ***appointed date of visit of the sub-committee.***

Therefore, the matter is proposed to **be listed in the next sitting for appraisal** of the Committee.

2. Proposal for EC of mining of Sand Gravel and Stone from "Govt. Permit Area of Unniguri Sand and Stone Mahal" proposed by the DFO, Baksa Division SEIAA. 3561/2023 (SIA/AS/MIN/448840/2023)

Resolution 3/2:

The Project Area as allotted is measuring 4.98 Ha with the recommended quantity of 1,10,515cu.m Sand Gravel and Stone (**33452.90 cu.m stone, 40216.41cu.m Gravel, 33,386.58 cum sand**) of river bed Sand Gravel and Stone for 5 (five) years as per the approved Mining Plan @ (**6690.58 cum stone, 8043.29 cum Gravel and 6677.32 cum sand annually**). The Mining Plan was prepared by the Required Qualified Person (RQP) Shri Prabal Kumar Goswami and the proposed mining area was visited by the RQP while the same was approved by the Director, Geology and Mining, Govt of Assam on 28.07.2023. The quantum of sand gravel and stone to be extracted from the river bed, annually, are @ (**6690.58 cum stone, 8043.29 cum Gravel and 6677.32 cum sand annually**).

It was further seen that the requisite NOC is yet to be granted by the Water Resources Department regarding its objections, if any, in mining of the river bed bounded by the Geo-coordinates. It also came to light during the course of discussion, as has been pointed out by the Member Secretary, SEAC that for mining in river beds and its flood plans (excluding manual excavation) vide no-(PCBA/LGL-196/2023/NGT/8/2099 dated 20th November,2023) the Consent to Establish / Consent to Operate (CTE / CTO) are essentially required to be obtained from the State PCB in terms of the guidelines circulated by the CPCB.

Necessary documents submitted in support of the proposal is examined and appraised. Recommendation of the concerned DFO dated 3rd August, 2023 is considered. Due discussion and deliberation is held and the committee recommended the project proposal approving *extraction of 1,10, 515cu.m (Stone, Gravel and Sand) as indicated above annually from the proposed mining site within a period of 5 (five) years subject to the condition that (a) mining shall be confined and limited to the area falling within GPS coordinates (b) the active bank of the river is not disturbed / damaged because of mining operation and transportation of mining materials and (c)the proponent is permitted to extract the*

approved quantity of river bed Stone, Gravel and Sand with maximum mining depth up to 2 (two) meters from the non-mined surface.

The proponent may be allowed to extract 1,10,515cu.m @ (6690.58 cum stone, 8043.29 cum Gravel and 6677.32 cum Sand, annually)from the proposed mining site and should strictly follow all other terms and conditions laid down in the approved mining plan.

This is subject to the fact that the project proponent submits the NOC / Certificate from the respective authorities on the above requirements for due grant of the EC by the SEIAA immediately.

In the condition of CTE/CTO the Project Proponent shall submit the copy of application submitted to PCB, Assam of the 1st instance.

Further, the Proponent shall have to undertake CER (Corporate Environment Responsibility) amounting to 2% of the total cost of the project by way of raising plantations (Roadside, Institutional), works of public utility as shall be decided by the concerned DFO involving local Institutions, Public, Organizations etc. Such activities need to be uploaded in PARIVESH Portal with the compliance reports to be submitted half yearly.

It is further to be noted that in terms of the Office Memo. Under File No.IA3-22/19/2023-IA.III [E226246] Dated 03.11.2023 as issued by the MoEF &CC the EC granted for a specific project or activity to an applicant may be transferred during its validity to another legal person entitled to undertake the project or activity on application by the transferor, or by the transferee with a written " no objection " by the transferor, to and by the regulatory authority concerned (SEIAA) on the same terms and conditions under which the prior EC was initially granted, and for the same validity period.

The Divisional Forest Officer, Baksa shall ensure due vigilance in the mining area to avert any kind of irregularities during the mining period. Further, he is requested to ensure that mining be allowed only within the approved mining site and not beyond the limit of the same. Accordingly, he shall also ensure marking the boundary of the mining site on the ground fixing permanent concrete pillars, painted yellow with the coordinates depicted there in on the pillars / posts, following the GPS coordinates mentioned in the approved mining plan.



3. Proposal for EC of mining of Sand from " Govt. Permit Area of Barnadi River Sand Mahal No-2" proposed by the DFO, Baksa Division SEIAA. 3544/2023 (SIA/AS/MIN/439747/2023)

Resolution 3/3:

The Project Area as allotted is measuring 4.99Ha with the recommended quantity of 1,10,735cu.m of Sand @ (22,147 cu.m) of river bed Sand annually for 5 (five) years as per the approved Mining Plan. The Mining Plan was prepared by the Required Qualified Person (RQP) Shri Prabal Kumar Goswami and the proposed mining area was visited by the RQP while the same was approved by the Director, Geology and Mining, Govt of Assam on 17.07.2023. The quantum of sand to be extracted from the river bed, annually, 22,147 Cum. It was further seen that the requisite NOC is yet to be granted by the Water Resources Department regarding its objections, if any, in mining of the river bed bounded by the Geo-coordinates. It further came to light during the course of discussion, as has been pointed out by the Member Secretary, SEAC that for mining in river beds its flood plans (excluding manual excavation) vide no-(PCBA/LGL-196/2023/NGT/8/2099 dated 20th November,2023) the Consent To Establish (CTE / CTO) are essentially required to be obtained from the State PCB Office in terms of the guidelines circulated by the CPCB.

In the condition of CTE/CTO the Project Proponent shall submit the copy of application submitted to PCB, Assam at the 1st instance.

Necessary documents submitted in support of the proposal is examined and appraised. Recommendation of the concerned DFO dated 3rd August, 2023 is considered. Due discussion and deliberation is held and the committee recommended the project proposal approving extraction of 1,10,735cu.m of Sand (@ 22,147 cu.m) as indicated above, annually, from the proposed mining site within a period of 5 (five) years subject to the condition that (a) mining shall be confined and limited to the area falling within GPS coordinates (b) the active bank of the river is not disturbed / damaged because of mining operation and transportation of mining materials and (c) the proponent is permitted to extract the approved quantity of river bed Sand with maximum mining depth up to 2 (two) meters from the non-mined surface.

The proponent may be allowed to extract 1,10,735cu.m (@ 22,147 cu.m, annually from the proposed mining site and should strictly follow all other terms and conditions laid down in the approved mining plan.

This is subject to the fact that the project proponent submits the NOC / Certificate from the respective authorities on the above requirements for due grant of the EC



by the SEIAA immediately. Further, the Proponent shall have to undertake CER (Corporate Environment Responsibility) amounting to 2% of the total cost of the project by way of raising plantations (Roadside, Institutional), works of public utility as shall be decided by the concerned DFO involving local Institutions, Public, Organizations etc. Such activities need to be uploaded in PARIVESH Portal with the compliance reports to be submitted half yearly.

It is further to be noted that in terms of the Office Memo. Under File No. IA3-22/19/2023-IA.III [E226246] Dated 03.11.2023 as issued by the MoEF & CC the EC granted for a specific project or activity to an applicant may be transferred during its validity to another legal person entitled to undertake the project or activity on application by the transferor, or by the transferee with a written "no objection" by the transferor, to and by the regulatory authority concerned (SEIAA) on the same terms and conditions under which the prior EC was initially granted, and for the same validity period.

The Divisional Forest Officer, Baksa shall ensure due vigilance in the mining area to avert any kind of irregularities during the mining period. Further, he is requested to ensure that mining be allowed only within the approved mining site and not beyond the limit of the same. Accordingly, he shall also ensure marking the boundary of the mining site on the ground fixing permanent concrete pillars, painted yellow with the coordinates depicted there in on the pillars / posts, following the GPS coordinates mentioned in the approved mining plan.

4. Proposal for EC of mining of Dilli River Stone Mining Permit Area, E (II B i) proposed by DFO, Sivasagar Division SEIAA. 3518/2023 (SIA/AS/MIN/433799/2023)

Resolution 3/4:

The Project Area as allotted is measuring 2.40 Ha with the recommended quantity of 10,000 cu.m Stone in 1 (one) year as per the approved Mining Plan. The Mining Plan was prepared by the Required Qualified Person (RQP) Sri Lakhyajit Sonowal and the proposed mining area was visited by the RQP while the same was approved by the Director, Geology and Mining, Govt of Assam on 03.02.2023. The DFO, Karbi Anglong East Division, Diphu had recommended the proposal for extraction on 07.02.2023.

Necessary documents submitted in support of the proposal is examined and appraised. Recommendation of the concerned DFO dated 7th February, 2023 is considered. Due discussions and deliberations is held.



The committee observed that nearby the proposed mining site of the approved Mining Plan existence of a Jack Wall constructed by the Namrup BVFCL (at a distance of 67.08 Mtrs) and also a Linear structure (48.41 Mtrs) are noticed.

The RQP present in the meeting was requested to clarify the status if mining activity in such sensitive locations could be permissible without posing threats to the nearby structures. It was unanimously decided to by **the committee to reject** the proposal in *limine*.

5. Proposal for EC of mining of Dikhow River Stone Mining Permit Area, D(V)proposed by the DFO, Sivasagar Division SEIAA. 3515/2023 (SIA/AS/MIN/433774/2023)

Resolution 3/5:

The Project Area as allotted is measuring 3.60 Ha with the recommended quantity of 12,000 cu.m Stone for 1 (one) year from the Dikhow River Stone Permit Area, D (V). The Mining Plan was prepared by the Required Qualified Person (RQP) Sri Lakhyajit Sonowal and the proposed mining area was visited by the RQP while the same was approved by the Director, Geology and Mining, Govt of Assam on 18.11.2023. The DFO, Sivasagar had recommended the proposal on 02.02.2023.

It was further seen that the requisite NOC is yet to be granted by the Water Resources Department regarding its objections, if any, in mining of the river bed bounded by the Geo-coordinates. It further came to light during the course of discussion, as has been pointed out by the Member Secretary, SEAC that for mining in river beds its flood plans (excluding manual excavation) vide no-(PCBA/LGL-196/2023/NGT/8/2099 dated 20th November,2023) the Consent To Establish (CTE / CTO) are essentially required to be obtained from the State PCB in terms of the guidelines circulated by the CPCB.

In the condition of CTE/CTO the Project Proponent shall submit the copy of application form submitted to PCB, Assam of the 1st instance.

Necessary documents submitted in support of the proposal is examined and appraised. Recommendation of the concerned DFO dated 02nd February, 2023 is considered. Due discussion and deliberation is held and the committee recommended the project proposal approving *extraction of 12,000 cu.m of Stone from the proposed mining site within a period of 1 (one) year subject to the conditions that (a) mining shall be confined and limited to the area falling within revised GPS coordinates with reduced Mining area falling within the coordinates { } in order to exclude the area falling in the sharp-angular river course to safeguard*



chances of erosion; (b) the active bank of the river is not disturbed / damaged because of mining operation and transportation of mining materials and (c) the proponent is permitted to extract the approved quantity of river bed Stone with maximum mining depth up to 2 (two) meters from the non-mined surface.

The proponent may be allowed to extract 12,000 cu.m from the proposed mining site and should strictly follow all other terms and conditions laid down in the approved mining plan.

This is subject to the fact that the project proponent submits the NOC / Certificate from the respective authorities on the above requirements for due grant of the EC by the SEIAA immediately.

Further, the Proponent shall have to undertake CER (Corporate Environment Responsibility) amounting to 2% of the total cost of the project by way of raising plantations (Roadside, Institutional), works of public utility as shall be decided by the concerned DFO involving local Institutions, Public, Organizations etc. Such activities need to be uploaded in PARIVESH Portal with the compliance reports to be submitted half yearly.

It is further to be noted that in terms of the Office Memo. Under File No.IA3-22/19/2023-IA.III [E226246] Dated 03.11.2023 as issued by the MoEF &CC the EC granted for a specific project or activity to an applicant may be transferred during its validity to another legal person entitled to undertake the project or activity on application by the transferor, or by the transferee with a written " no objection " by the transferor, to and by the regulatory authority concerned (SEIAA) on the same terms and conditions under which the prior EC was initially granted, and for the same validity period.

The Divisional Forest Officer, Sivasagar shall ensure due vigilance in the mining area to avert any kind of irregularities during the mining period. Further, he is requested to ensure that mining be allowed only within the approved mining site and not beyond the limit of the same. Accordingly, he shall also ensure marking the boundary of the mining site on the ground fixing permanent concrete pillars, painted yellow with the coordinates depicted there in on the pillars / posts, following the GPS coordinates indicated above.



6. Proposal for EC of mining of Dikhow River Stone Mining Permit Area, C (VI A) proposed by the DFO, Sivasagar Division SEIAA. 3514/2023 (SIA/AS/MIN/433683/2023)

Resolution 3/6:

The Project Area as allotted is measuring 2.40 Ha with the recommended quantity of 10,000cu.m Stone for 1 (one) year from the Dikhow River Stone Permit Area, D (V). The Mining Plan was prepared by the Required Qualified Person (RQP) Sri Lakhyajit Sonowal and the proposed mining area was visited by the RQP while the same was approved by the Director, Geology and Mining, Govt of Assam on 03.02.2023. The DFO, Sivasagar had recommended the proposal on 04.02.2023.

It was further seen that the requisite NOC is yet to be granted by the Water Resources Department regarding its objections, if any, in mining of the river bed bounded by the Geo-coordinates. It further came to light during the course of discussion, as has been pointed out by the Member Secretary, SEAC that for mining in river beds its flood plans (excluding manual excavation) vide no-(PCBA/LGL-196/2023/NGT/8/2099 dated 20th November,2023) the Consent To Establish / Consent To Operate (CTE / CTO) are essentially required to be obtained from the State PCB in terms of the guidelines circulated by the CPCB, MoEF&CC. As The Process of Obtaining CTE/CTO are time consuming,

The committee suggested that the P.P would submit the copy of application form and submitted to PCBA at the 1st instance.

Necessary documents submitted in support of the proposal is examined and appraised. Recommendation of the concerned DFO dated 04th February, 2023 is considered. Due discussion and deliberation is held and the committee recommended the project proposal approving *extraction of 10,000 cu.m of Stone from the proposed mining site within a period of 1 (one) year subject to the conditions that (a) mining shall be confined and limited to the area falling within GPS coordinates as approved in the Mining Plan; (b) the active bank of the river is not disturbed / damaged because of mining operation and transportation of mining materials and (c)the proponent is permitted to extract the approved quantity of river bed Stone with maximum mining depth up to 2 (two) meters from the non-mined surface.*

The proponent may be allowed to extract 10,000 cu.m from the proposed mining site and should strictly follow all other terms and conditions laid down in the approved mining plan.

This is subject to the fact that the project proponent submits the NOC / Certificate from the respective authorities on the above requirements for due grant of the EC by the SEIAA immediately.



Further, the Proponent shall have to undertake CER (Corporate Environment Responsibility) amounting to 2% of the total cost of the project by way of raising plantations (Roadside, Institutional), works of public utility as shall be decided by the concerned DFO involving local Institutions, Public, Organizations etc. Such activities need to be uploaded in PARIVESH Portal with the compliance reports to be submitted half yearly.

It is further to be noted that in terms of the Office Memo. Under File No.IA3-22/19/2023-IA.III [E226246] Dated 03.11.2023 as issued by the MoEF &CC the EC granted for a specific project or activity to an applicant may be transferred during its validity to another legal person entitled to undertake the project or activity on application by the transferor, or by the transferee with a written " no objection " by the transferor, to and by the regulatory authority concerned (SEIAA) on the same terms and conditions under which the prior EC was initially granted, and for the same validity period.

The Divisional Forest Officer, Sivasagar shall ensure due vigilance in the mining area to avert any kind of irregularities during the mining period. Further, he is requested to ensure that mining be allowed only within the approved mining site and not beyond the limit of the same. Accordingly, he shall also ensure marking the boundary of the mining site on the ground fixing permanent concrete pillars, painted yellow with the coordinates depicted there in on the pillars / posts, following the GPS coordinates indicated above.

7. Proposal for grant of the EC for mining of Sand in "Desang River Sand Mining Permit Area H (Sapekhati)"proposed by the DFO, Sivasagar DivisionSEIAA. 3513/2023 (SIA/AS/MIN/433676/2023)

Resolution 3/7:

The Project Area as allotted is measuring Mining Area is 1.25 Ha with the recommended quantity of 8,000cu.m Sand for 1 (one) year from the Desang River Sand Mining Permit Area H (Sapekhati). The Mining Plan was prepared by the Required Qualified Person (RQP) Sri Jyotiprashad Rajkhowa and the proposed mining area was visited by the RQP while the same was approved by the Director, Geology and Mining, Govt of Assam on 03.02.2023. The DFO, Sivasagar had recommended the proposal on 04.02.2023.

It was further seen that the requisite NOC is yet to be granted by the Water Resources Department regarding its objections, if any, in mining of the river bed bounded by the Geo-coordinates. It further came to light during the course of discussion, as has been pointed out by the Member Secretary, SEAC that for

mining in river beds its flood plans (excluding manual excavation) vide no- (PCBA/LGL-196/2023/NGT/8/2099 dated 20th November,2023) the Consent To Establish / Consent To Operate (CTE / CTO) are essentially required to be obtained from the State PCB in terms of the guidelines circulated by the CPCB.

In the condition of CTE/CTO the Project Proponent shall submit the copy of application submitted to PCB, Assam at the 1st instance.


Necessary documents submitted in support of the proposal is examined and appraised. Recommendation of the concerned DFO dated 04th February, 2023 is considered. Due discussion and deliberation is held and the committee recommended the project proposal approving extraction of 8,000 cu.m of Sand from the proposed mining site within a period of 1 (one) year subject to the conditions that (a) mining shall be confined and limited to the area falling within GPS coordinates as approved in the Mining Plan; (b) the active bank of the river is not disturbed / damaged because of mining operation and transportation of mining materials and (c) the proponent is permitted to extract the approved quantity of river bed Sand with maximum mining depth up to 2 (two) meters from the non-mined surface.

The proponent may be allowed to extract 8,000 cu.m from the proposed mining site and should strictly follow all other terms and conditions laid down in the approved mining plan.

This is subject to the fact that the project proponent submits the NOC / Certificate from the respective authorities on the above requirements for due grant of the EC by the SEIAA immediately.

Further, the Proponent shall have to undertake CER (Corporate Environment Responsibility) amounting to 2% of the total cost of the project by way of raising plantations (Roadside, Institutional), works of public utility as shall be decided by the concerned DFO involving local Institutions, Public, Organizations etc. Such activities need to be uploaded in PARIVESH Portal with the compliance reports to be submitted half yearly.

It is further to be noted that in terms of the Office Memo. Under File No.IA3-22/19/2023-IA.III [E226246] Dated 03.11.2023 as issued by the MoEF &CC the EC granted for a specific project or activity to an applicant may be transferred during its validity to another legal person entitled to undertake the project or activity on application by the transferor, or by the transferee with a written " no objection " by the transferor, to and by the regulatory authority concerned (SEIAA) on the same terms and conditions under which the prior EC was initially granted, and for the same validity period.



The Divisional Forest Officer, Sivasagar shall ensure due vigilance in the mining area to avert any kind of irregularities during the mining period. Further, he is requested to ensure that mining be allowed only within the approved mining site and not beyond the limit of the same. Accordingly, he shall also ensure marking the boundary of the mining site on the ground fixing permanent concrete pillars, painted yellow with the coordinates depicted there in on the pillars / posts, following the GPS coordinates indicated above.

8. Proposal for grant of the EC for mining of Sand in "Desang River Sand Mining Permit Area (Bhojo)" proposed by the DFO, Sivasagar Division SEIAA. 3511/2023 (SIA/AS/MIN/433674/2023)

Resolution 3/8:

The Project Area as allotted is measuring 2.20 Ha while the Mining Area is also 2.20 Ha with the recommended quantity of 20,000cu.m Sand for 2 (Two) years from the Desang River Sand Mining Permit Area (Bhojo). The Mining Plan was prepared by the Required Qualified Person (RQP) Sri Jyotiprashad Rajkhowa and the proposed mining area was visited by the RQP while the same was approved by the Director, Geology and Mining, Govt of Assam on 04.05.2023. The DFO, Sivasagar had recommended the proposal on 08.05.2023.

It was further seen that the requisite NOC is yet to be granted by the Water Resources Department regarding its objections, if any, in mining of the river bed bounded by the Geo-coordinates. It further came to light during the course of discussion, as has been pointed out by the Member Secretary, SEAC that for mining in river beds its flood plans (excluding manual excavation) vide no-(PCBA/LGL-196/2023/NGT/8/2099 dated 20th November,2023) the Consent To Establish / Consent To Operate (CTE / CTO) are essentially required to be obtained from the State PCB in terms of the guidelines circulated by the CPCB.

In the condition of CTE/CTO the Project Proponent shall submit the copy of application submitted to PCB, Assam at the 1st instance.

Necessary documents submitted in support of the proposal is examined and appraised. Recommendation of the concerned DFO dated 08th May, 2023 is considered. Due discussion and deliberation is held and the committee recommended the project proposal approving extraction of 20,000 cu.m of Sand from the proposed mining site within a period of 2 (Two) years subject to the conditions that (a) mining shall be confined and limited to the area falling within GPS coordinates as approved in the Mining Plan; (b) the active bank of the river is not disturbed / damaged because of mining operation and transportation of mining materials and (c) the proponent is permitted to extract the approved quantity of river



bed Sand with maximum mining depth up to 2 (two) meters from the non-mined surface.

The proponent may be allowed to extract 20,000 cu.m from the proposed mining site and should strictly follow all other terms and conditions laid down in the approved mining plan.

This is subject to the fact that the project proponent submits the NOC / Certificate from the respective authorities on the above requirements for due grant of the EC by the SEIAA immediately. Further, the Proponent shall have to undertake CER (Corporate Environment Responsibility) amounting to 2% of the total cost of the project by way of raising plantations (Roadside, Institutional), works of public utility as shall be decided by the concerned DFO involving local Institutions, Public, Organizations etc. Such activities need to be uploaded in PARIVESH Portal with the compliance reports to be submitted half yearly.

It is further to be noted that in terms of the Office Memo. Under File No.IA3-22/19/2023-IA.III [E226246] Dated 03.11.2023 as issued by the MoEF &CC the EC granted for a specific project or activity to an applicant may be transferred during its validity to another legal person entitled to undertake the project or activity on application by the transferor, or by the transferee with a written " no objection " by the transferor, to and by the regulatory authority concerned (SEIAA) on the same terms and conditions under which the prior EC was initially granted, and for the same validity period.

The Divisional Forest Officer, Sivasagar shall ensure due vigilance in the mining area to avert any kind of irregularities during the mining period. Further, he is requested to ensure that mining be allowed only within the approved mining site and not beyond the limit of the same. Accordingly, he shall also ensure marking the boundary of the mining site on the ground fixing permanent concrete pillars, painted yellow with the coordinates depicted there in on the pillars / posts, following the GPS coordinates indicated above.

9. Proposal for grant of the EC for mining of Sand in "Desang River Sand Mining Permit Area M (Bhokot Kotoky)"proposed by the DFO, Sivasagar DivisionSEIAA. 3512/2023 (SIA/AS/MIN/433675/2023)

Resolution 3/9:

The Project Area as allotted is measuring 2.80 Ha while the Mining Area is also 2.80 Ha with the recommended quantity of 20,000cu.m Sand for 2 (Two) years from the Desang River Sand Mining Permit Area M (Bhokot Kotoky). The

Mining Plan was prepared by the Required Qualified Person (RQP) Sri Jyotiprashad Rajkhowa and the proposed mining area was visited by the RQP while the same was approved by the Director, Geology and Mining, Govt of Assam on 04.05.2023. The DFO, Sivasagar had recommended the proposal on 08.05.2023.

It was further seen that the requisite NOC is yet to be granted by the Water Resources Department regarding its objections, if any, in mining of the river bed bounded by the Geo-coordinates. It further came to light during the course of discussion, as has been pointed out by the Member Secretary, SEAC that for mining in river beds its flood plans (excluding manual excavation) vide no- (PCBA/LGL-196/2023/NGT/8/2099 dated 20th November, 2023) the Consent to Establish / Consent to Operate (CTE / CTO) are essentially required to be obtained from the State PCB in terms of the guidelines circulated by the CPCB.

In the condition of CTE/CTO the Project Proponent shall submit the copy of application submitted to PCB, Assam of the 1st instance.

Necessary documents submitted in support of the proposal is examined and appraised. Recommendation of the concerned DFO dated 08th May, 2023 is considered. Due discussion and deliberation is held and the committee recommended the project proposal approving *extraction of 20,000 cu.m of Sand from the proposed mining site within a period of 2 (Two) years subject to the conditions that (a) mining shall be confined and limited to the area falling within GPS coordinates as approved in the Mining Plan; (b) the active bank of the river is not disturbed / damaged because of mining operation and transportation of mining materials and (c) the proponent is permitted to extract the approved quantity of river bed Sand with maximum mining depth up to 2 (two) meters from the non-mined surface.*

The proponent may be allowed to extract 20,000 cu.m from the proposed mining site and should strictly follow all other terms and conditions laid down in the approved mining plan.

This is subject to the fact that the project proponent submits the NOC / Certificate from the respective authorities on the above requirements for due grant of the EC by the SEIAA immediately.

Further, the Proponent shall have to undertake CER (Corporate Environment Responsibility) amounting to 2% of the total cost of the project by way of raising plantations (Roadside, Institutional), works of public utility as shall be decided by the concerned DFO involving local Institutions, Public, Organizations etc. Such activities need to be uploaded in PARIVESH Portal with the compliance reports to be submitted half yearly.

It is further to be noted that in terms of the Office Memo. Under File No.IA3-22/19/2023-IA.III [E226246] Dated 03.11.2023 as issued by the MoEF &CC the EC granted for a specific project or activity to an applicant may be transferred during its validity to another legal person entitled to undertake the project or activity on application by the transferor, or by the transferee with a written "no objection" by the transferor, to and by the regulatory authority concerned (SEIAA) on the same terms and conditions under which the prior EC was initially granted, and for the same validity period.

The Divisional Forest Officer, Sivasagar shall ensure due vigilance in the mining area to avert any kind of irregularities during the mining period. Further, he is requested to ensure that mining be allowed only within the approved mining site and not beyond the limit of the same. Accordingly, he shall also ensure marking the boundary of the mining site on the ground fixing permanent concrete pillars, painted yellow with the coordinates depicted there in on the pillars / posts, following the GPS coordinates indicated in the approved Mining Plan.

10. Proposal for grant of the EC for mining of Sand in "Jhanji River Sand Mining Permit Area E (Sandghat A)" proposed by the DFO, Sivasagar Division SEIAA. 3510/2023 (SIA/AS/MIN/433669/2023)

Resolution 3/10:

The Project Area as allotted is measuring 1.93 Ha while the Mining Area is also 1.93 Ha with the recommended quantity of 20,000cu.m Sand for 2 (Two) years from the "Jhanji River Sand Mining Permit Area E (Sandghat A)". The Mining Plan was prepared by the Required Qualified Person (RQP) Sri Jyotiprashad Rajkhowa and the proposed mining area was visited by the RQP while the same was approved by the Director, Geology and Mining, Govt of Assam on 03.05.2023. The DFO, Sivasagar had recommended the proposal on 08.05.2023.

It was further seen that the requisite NOC is yet to be granted by the Water Resources Department regarding its objections, if any, in mining of the river bed bounded by the Geo-coordinates. It further came to light during the course of discussion, as has been pointed out by the Member Secretary, SEAC that for mining in river beds its flood plans (excluding manual excavation) vide no-(PCBA/LGL-196/2023/NGT/8/2099 dated 20th November,2023) the Consent To Establish / Consent To Operate (CTE / CTO) are essentially required to be obtained from the State PCB in terms of the guidelines circulated by the CPCB.

In the condition of CTE/CTO the Project Proponent shall submit the copy of application submitted to PCB, Assam of the 1st instance.

Necessary documents submitted in support of the proposal is examined and appraised. Recommendation of the concerned DFO dated 08th May, 2023 is considered. Due discussion and deliberation is held and the committee recommended the project proposal approving extraction of 20,000 cu.m of Sand from the proposed mining site within a period of 2 (Two) years subject to the conditions that (a) mining shall be confined and limited to the area falling within GPS coordinates as approved in the Mining Plan excluding the stretch of 300 Mtrs of the curved portion of the river course which should be left as a buffer and non-mining zone to ensure that it remains undisturbed;

<u>Longitude (East)</u>	<u>Latitude (North)</u>
1. E- 94° 30'10.22"	N-26°49'35.51"
2. E- 94° 30'16.21"	N- 26°49'31.93"
3. E- 94° 30'10.39"	N- 26°49'34.76"
4. E- 94°30'16.22"	N- 26°49'31.92"

(b) the active bank of the river is not disturbed / damaged because of mining operation and transportation of mining materials and (c) the proponent is permitted to extract the approved quantity of river bed Sand with maximum mining depth up to 2 (two) Mtrs from the non-mined surface.

The proponent may be allowed to extract 20,000 cu.m from the proposed mining site and should strictly follow all other terms and conditions laid down in the approved mining plan.

This is subject to the fact that the project proponent submits the NOC / Certificate from the respective authorities on the above requirements for due grant of the EC by the SEIAA immediately.

Further, the Proponent shall have to undertake CER (Corporate Environment Responsibility) amounting to 2% of the total cost of the project by way of raising plantations (Roadside, Institutional), works of public utility as shall be decided by the concerned DFO involving local Institutions, Public, Organizations etc. Such activities need to be uploaded in PARIVESH Portal with the compliance reports to be submitted half yearly.

It is further to be noted that in terms of the Office Memo. Under File No. IA3-22/19/2023-IA.III [E226246] Dated 03.11.2023 as issued by the MoEF &CC the EC granted for a specific project or activity to an applicant may be transferred during its validity to another legal person entitled to undertake the project or activity on application by the transferor, or by the transferee with a written " no objection " by the transferor, to and by the regulatory authority concerned (SEIAA) on the same terms and conditions under which the prior EC was initially granted, and for the same validity period.

The Divisional Forest Officer, Sivasagar shall ensure due vigilance in the mining area to avert any kind of irregularities during the mining period. Further, he is

requested to ensure that mining be allowed only within the approved mining site and not beyond the limit of the same. Accordingly, he shall also ensure marking the boundary of the mining site (s) on the ground fixing permanent concrete pillars, painted yellow with the coordinates depicted there in on the pillars / posts, following the GPS coordinates indicated in the approved Mining Plan **excluding the stretch of 300 Mtrs in the curved portion** of the river course which should be left as a buffer zone.

11. Proposal for grant of the EC for mining of Sand Gravel in "Garumarachar Part-II Mahal" proposed by Sri Anthony Hembrom under the DFO, Parbatjhora Division SEIAA. 3474/2023 (SIA/AS/MIN/429001/2023)


Resolution 3/11.

The Project Area as allotted is measuring 4.18 Ha while the Mining Area is also 4.18 Ha with the recommended quantity of 63,000cu.m Sand-Gravel for 3 (Three) years from the **"Garumarachar Part-II Mahal"**. The Mining Plan was prepared by the Required Qualified Person (RQP) Dr Moloï Bora and the proposed mining area was visited by the RQP while the same was approved by the Director, Geology and Mining, Govt of Assam on 18.02.2023. The DFO, Parbatjhora Division had recommended the proposal on 01.03.2023.

It was further seen that the requisite NOC is yet to be granted by the Water Resources Department regarding its objections, if any, in mining of the river bed bounded by the Geo-coordinates. It further came to light during the course of discussion, as has been pointed out by the Member Secretary, SEAC that for mining in river beds its flood plans (excluding manual excavation) vide no-(PCBA/LGL-196/2023/NGT/8/2099 dated 20th November, 2023) the Consent to Establish / Consent to Operate (CTE / CTO) are essentially required to be obtained from the State PCB in terms of the guidelines circulated by the **CPCB**.

In the condition of CTE/CTO the Project Proponent shall submit the copy of application submitted to PCB, Assam of the 1st instance.

Necessary documents submitted in support of the proposal is examined and appraised. Recommendation of the concerned DFO dated 3rd Marh, 2023 is considered. Due discussion and deliberation is held and the committee recommended the project proposal approving *extraction of 63,000 cu.m of Sand-Gravel, @ 21,000 cum annually, from the proposed mining site within a period of 3 (Three) years subject to the conditions that (a) mining shall be confined and limited to the area falling within GPS coordinates as approved in the Mining Plan; (b) the active bank of the river is not disturbed / damaged because of mining operation*



and transportation of mining materials and (c) the proponent is permitted to extract the approved quantity of river bed Sand-Gravel with maximum mining depth up to 2 (two) meters from the non-mined surface.

The proponent may be allowed to extract 63,000 cu.m Sand-Gravel from the proposed mining site and should strictly follow all other terms and conditions laid down in the approved mining plan.

This is subject to the fact that the project proponent submits the NOC / Certificate from the respective authorities on the above requirements for due grant of the EC by the SEIAA immediately.


Further, the Proponent shall have to undertake CER (Corporate Environment Responsibility) amounting to 2% of the total cost of the project by way of raising plantations (Roadside, Institutional), works of public utility as shall be decided by the concerned DFO involving local Institutions, Public, Organizations etc. Such activities need to be uploaded in PARIVESH Portal with the compliance reports to be submitted half yearly.

The Divisional Forest Officer, Parbatjhora shall ensure due vigilance in the mining area to avert any kind of irregularities during the mining period. Further, he is requested to ensure that mining be allowed only within the approved mining site and not beyond the limit of the same. Accordingly, he shall also ensure marking the boundary of the mining site (s) on the ground fixing permanent concrete pillars, painted yellow with the coordinates depicted there in on the pillars / posts, following the GPS coordinates indicated in the approved Mining Plan.

12. Proposal for grant of the EC for mining of Ordinary Earth in "1 No Tegheria Village Earth Mining Permit Area" proposed by Sri Mridul Boro under the DFO, Kamrup East Division SEIAA. 3485/2023 (SIA/AS/MIN/428033/2023)

Resolution 3/12

The Project Area for Mining of Ordinary Earth is measuring 0.10 Ha with the recommended quantity of 19,520 cu.m of Ordinary Earth for 2 (Two) years from the "1 No Tegheria Village Earth Mining Permit Area". The Mining Plan was prepared by the Required Qualified Person (RQP) Sri Prabal Goswami and the proposed mining area was visited by the RQP while the same was approved by the Director, Geology and Mining, Govt of Assam on 29.04.2023. The DFO, Kamrup East Division had recommended the proposal on 03.05.2023.



Necessary documents submitted in support of the proposal is examined and appraised. Recommendation of the concerned DFO dated 3rd May, 2023 is considered. Due discussion and deliberation is held and the committee recommended the project proposal approving *extraction of 19,520 cu.m of Ordinary Earth in 1 (One) Year with certain specific conditions that (a) mining shall be confined and limited to the area falling within the GPS coordinates as approved in the Mining Plan; (b) **NOC from the Deputy Commissioner, Kamrup (M)** is furnished by the Proponent to the DFO, Kamrup East Division allowing mining in the proposed area; and (c) the proponent is permitted to extract the approved quantity of ordinary earth provided Mining site is covered by Tarpaulin or Green Shed nets preventing spread of dusts; sprinkle water sufficiently to avert dusting of the area / air and (d) timing of the mining in the area has to be regulated and to be fixed in consultation with the Heads of the Institutions nearby so that the students pursuing studies are not disturbed due to sound pollution.*

The proponent may be allowed to extract 19,520 cu.m of Ordinary Earth from the proposed mining site and should strictly follow all other terms and conditions laid down in the approved mining plan.

This is subject to the fact that the project proponent submits the NOC / Certificate from the respective authorities on the above requirements for due grant of the EC by the SEIAA immediately.

The Divisional Forest Officer, Kamrup East Division shall ensure due vigilance in the mining area to avert any kind of irregularities during the mining period. Further, he is requested to ensure that mining be allowed only within the approved mining site and not beyond the limit of the same. Accordingly, he shall also ensure marking the boundary of the mining site (s) on the ground fixing permanent concrete pillars, painted yellow with the coordinates depicted there in on the pillars / posts, following the GPS coordinates indicated in the approved Mining Plan. Special Monitoring mechanism may be resorted to regulate the mining time in order to ensure that the surrounding area is not polluted (dust / noise) specially the educational institutions existing nearby.



13. Proposal for grant of EC for mining of Ordinary Clay (Silt) in "Buridehing River Ordinary Clay (Silt) Mining Permit Area, Gamon Area" proposed by Ganapati Builders under the DFO, Dibrugarh Division SEIAA. 3507/2023 (SIA/AS/MIN/432957/2023)


Resolution 3/13

The Project Area as allotted is measuring 1.52 Ha while the Mining Area is also 1.52 Ha with the recommended quantity of 22,488 cu.m Ordinary Clay (Silt) for 2 (Two) years from the **"Buridehing River Ordinary Clay (Silt) Mining Permit Area, Gamon Area"**. The Mining Plan was prepared by the Required Qualified Person (RQP) Sri Lakhyajit Sonowal and the proposed mining area was visited by the RQP while the same was approved by the Director, Geology and Mining, Govt of Assam on 08.02.2023. The DFO, Dibrugarh Division had recommended the proposal on 18.02.2023. The District Commissioner, Dibrugarh too had recommended the proposal vide letter dated 19.01.2023.

It was further seen that the requisite NOC is yet to be granted by the Water Resources Department regarding its objections, if any, in mining of the river bed bounded by the Geo-coordinates. It further came to light during the course of discussion, as has been pointed out by the Member Secretary, SEAC that for mining in river beds its flood plans (excluding manual excavation) vide no-(PCBA/LGL-196/2023/NGT/8/2099 dated 20th November, 2023) the Consent to Establish / Consent To Operate (CTE / CTO) are essentially required to be obtained from the State PCB in terms of the guidelines circulated by the CPCB.

In the condition of CTE/CTO the Project Proponent shall submit the copy of application submitted to PCB, Assam at the 1st instance.

Necessary documents submitted in support of the proposal is examined and appraised. Recommendation of the concerned DFO dated 18th February, 2023 is considered. Due discussion and deliberation is held and the committee recommended the project proposal approving extraction of 22,488 cu.m of Ordinary Clay @ 11,244 cum annually, from the proposed mining site within a period of 2 (Two) years subject to the conditions that (a) mining shall be confined and limited to the area falling within GPS coordinates as approved in the Mining Plan; (b) the active bank of the river is not disturbed / damaged because of mining operation and transportation of mining materials and (c) the proponent is permitted to extract the approved quantity of 22,488 cum of Ordinary Clay with maximum mining depth up to 2 (two) meters from the non-mined surface. The proponent may be allowed to extract 22,488 cum of Ordinary Clay from the proposed mining site and should strictly follow all other terms and conditions laid down in the approved mining plan.



This is subject to the fact that the project proponent submits the NOC / Certificate from the respective authorities on the above requirements for due grant of the EC by the SEIAA immediately.

The Divisional Forest Officer, Dibrugarh shall ensure due vigilance in the mining area to avert any kind of irregularities during the mining period. Further, he is requested to ensure that mining be allowed only within the approved mining site and not beyond the limit of the same. Accordingly, he shall also ensure marking the boundary of the mining site (s) on the ground fixing permanent concrete pillars, painted yellow with the coordinates depicted there in on the pillars / posts, following the GPS coordinates indicated in the approved Mining Plan.


14. Proposal for grant of EC for mining of Ordinary Earth in " Bishubasra Minor Mineral Concession Area" proposed by Azizur Rahman under the DFO, Parbatjhora Division SEIAA. 3504/2023 (SIA/AS/MIN/431728/2023)

Resolution 3/14

The Project Area as allotted is measuring 4.87 Ha while the Mining Area is also 4.87 Ha with the recommended quantity of 18,500 cu.m Ordinary Earth for 2 (Two) years from the " **Bishubasra Minor Mineral Concession Area**". The Mining Plan was prepared by the Required Qualified Person (RQP) Dr Abhijit Bora and the proposed mining area was visited by the RQP while the same was approved by the Director, Geology and Mining, Govt of Assam on 09.03.2023. The DFO, Parbatjhora Division had recommended the proposal on 13.03.2023.

Necessary documents submitted in support of the proposal is examined and appraised. Recommendation of the concerned DFO dated 13th March, 2023 is considered. Due discussion and deliberation is held and the committee recommended the project proposal approving *extraction of 18,500 cu.m of Ordinary Clay @ 9,250 cum annually, from the proposed mining site within a period of 2 (Two) years subject to the conditions that (a) mining shall be confined and limited to the area falling within GPS coordinates as approved in the Mining Plan; (b) the active bank of the river is not disturbed / damaged because of mining operation and transportation of mining materials and (c) the proponent is permitted to extract the approved quantity of 18,500 cum of Ordinary Earth with maximum mining depth up to 2 (two) meters from the non-mined surface.*

The proponent may be allowed to extract 18,500 cum of Ordinary Earth from the proposed mining site and should strictly follow all other terms and conditions laid down in the approved mining plan.



Further, the Proponent shall have to undertake CER (Corporate Environment Responsibility) amounting to 2% of the total cost of the project by way of raising plantations (Roadside, Institutional), works of public utility as shall be decided by the concerned DFO involving local Institutions, Public, Organizations etc. Such activities need to be uploaded in PARIVESH Portal with the compliance reports to be submitted half yearly.

The Divisional Forest Officer, Parbatjhora shall ensure due vigilance in the mining area to avert any kind of irregularities during the mining period. Further, he is to ensure that mining be allowed only within the approved mining site and not beyond the limit of the same. Accordingly, he shall also ensure marking the boundary of the mining site (s) on the ground fixing permanent concrete pillars, painted yellow with the coordinates depicted there in on the pillars / posts, following the GPS coordinates indicated in the approved Mining Plan.

15. Proposal for grant of EC for mining of Sand Gravel in " Sand Gravel Mining Permit Area at Borgang River (Kuhiarbari)"proposed by Sri Dina Bhuyan under the DFO, Sonitpur East Division SEIAA. 3496 /2023 (SIA/AS/MIN/431502 /2023)

Resolution 3/15

The Project Area as allotted is measuring 2.00 Ha while the Mining Area is also 2.00 Ha with the recommended quantity of 2,000cu.m Sand-Gravel for 2 (Two) years from the " **Sand Gravel Mining Permit Area at Borgang River (Kuhiarbari)**". The Mining Plan was prepared by the Required Qualified Person (RQP) Dr Abhijit Bora and the proposed mining area was visited by the RQP while the same was approved by the Director, Geology and Mining, Govt of Assam on 02.03.2023. The DFO, Sonitpur East Division had recommended the proposal on 14.03.2023.

It was further seen that the requisite NOC is yet to be granted by the Water Resources Department regarding its objections, if any, in mining of the river bed bounded by the Geo-coordinates. It further came to light during the course of discussion, as has been pointed out by the Member Secretary, SEAC that for Sand/riverbed mention mining its flood plans (excluding manual excavation) vide no-(PCBA/LGL-196/2023/NGT/8/2099 dated 20th November,2023) the Consent to Establish / Consent to Operate (CTE / CTO) are essentially required to be obtained from the State PCB in terms of the guidelines circulated by the **CPCB, MoEF&CC**.

In the condition of CTE/CTO the Project Proponent shall submit the copy of application submitted to PCB, Assam of the 1st instance.



Necessary documents submitted in support of the proposal is examined and appraised. Recommendation of the concerned DFO dated 14th March, 2023 is considered. Due discussion and deliberation is held and the committee recommended the project proposal approving extraction of 2,000 cu.m of Sand-Gravel from the proposed mining site within a period of 1 (one) year subject to the conditions that (a) mining shall be confined and limited to the area falling within GPS coordinates as approved in the Mining Plan; (b) the active bank of the river is not disturbed / damaged because of mining operation and transportation of mining materials and (c) the proponent is permitted to extract the approved quantity of river bed Sand-Gravel with maximum mining depth up to 2 (two) meters from the non-mined surface.

The proponent may be allowed to extract 2,000 cu.m Sand-Gravel from the proposed mining site and should strictly follow all other terms and conditions laid down in the approved mining plan.

This is subject to the fact that the project proponent submits the NOC / Certificate from the respective authorities on the above requirements for due grant of the EC by the SEIAA immediately.

Further, the Proponent shall have to undertake CER (Corporate Environment Responsibility) amounting to 2% of the total cost of the project by way of raising plantations (Roadside, Institutional), works of public utility as shall be decided by the concerned DFO involving local Institutions, Public, Organizations etc. Such activities need to be uploaded in PARIVESH Portal with the compliance reports to be submitted half yearly.

The Divisional Forest Officer, Sonitpur East Division shall ensure due vigilance in the mining area to avert any kind of irregularities during the mining period. Further, he is requested to ensure that mining be allowed only within the approved mining site and not beyond the limit of the same. Accordingly, he shall also ensure marking the boundary of the mining site (s) on the ground fixing permanent concrete pillars, painted yellow with the coordinates depicted there in on the pillars / posts, following the GPS coordinates indicated in the approved Mining Plan.

16. Proposal for grant of the EC for mining of Sand in "DBR/50/Doomdooma River/ Doomdooma Ghat / Sand MCA" proposed by the DFO, Doomdooma Division SEIAA. 3506 /2023 (SIA/AS/MIN/432886 /2023)

Resolution 3/16:

The Project Area as allotted is measuring 4.97 Ha while the Mining Area is also 4.97 Ha with the recommended quantity of 1,46,960 cu.m Sand for 5(Five) years from the

"DBR/50/DoomdoomaRiver/Doomdooma Ghat/ Sand MCA". The Mining Plan was prepared by the Required Qualified Person (RQP) Sri Jyotiprashad Rajkhowa and the proposed mining area was visited by the RQP while the same was approved by the Director, Geology and Mining, Govt of Assam on 19.01.2023. The DFO, Doomdooma Division had recommended the proposal on 25.01.2023. The District Commissioner also had recommended for the project proposal for mining the proposed quantum of minor mineral.

It was further seen that the requisite NOC is yet to be granted by the Water Resources Department regarding its objections, if any, in mining of the river bed bounded by the Geo-coordinates. It further came to light during the course of discussion, as has been pointed out by the Member Secretary, SEAC that for mining in river beds its flood plans (excluding manual excavation) vide no-(PCBA/LGL-196/2023/NGT/8/2099 dated 20th November,2023) the Consent To Establish / Consent To Operate (CTE / CTO) are essentially required to be obtained from the State PCB in terms of the guidelines circulated by the **CPCB**.

In the condition of CTE/CTO the Project Proponent shall submit the copy of application submitted to PCB, Assam of the 1st instance.

Necessary documents submitted in support of the proposal is examined and appraised. Recommendation of the concerned DFO dated 25th January, 2023 is considered. Due discussion and deliberation is held and the committee recommended the project proposal approving *extraction of 1,49,960 cu.m of Sand @ 29,392 cum, annually, from the proposed mining site within a period of 5 (five) years subject to the conditions that (a) mining shall be confined and limited to the area falling within GPS coordinates as approved in the Mining Plan excluding the stretch of 50 Mtrs of the curved portion of the river course which should be left as a buffer and non-mining zone out of the total stretch of 1.30 Km to ensure that it remains undisturbed as a buffer zone ;*

(b) the active bank of the river is not disturbed / damaged because of mining operation and transportation of mining materials and (c)the proponent is permitted to extract the approved quantity of river bed Sand with maximum mining depth up to 5 (five) meters from the non-mined surface.

The proponent may be allowed to extract 1,46,960 cu.m Sand from the proposed mining site and should strictly follow all other terms and conditions laid down in the approved mining plan.



This is subject to the fact that the project proponent submits the NOC / Certificate from the respective authorities on the above requirements for due grant of the EC by the SEIAA immediately.

Further, the Proponent shall have to undertake CER (Corporate Environment Responsibility) amounting to 2% of the total cost of the project by way of raising plantations (Roadside, Institutional), works of public utility as shall be decided by the concerned DFO involving local Institutions, Public, Organizations etc. Such activities need to be uploaded in PARIVESH Portal with the compliance reports to be submitted half yearly.

It is further to be noted that in terms of the Office Memo. Under File No.IA3-22/19/2023-IA.III [E226246] Dated 03.11.2023 as issued by the MoEF &CC the EC granted for a specific project or activity to an applicant may be transferred during its validity to another legal person entitled to undertake the project or activity on application by the transferor, or by the transferee with a written " no objection " by the transferor, to and by the regulatory authority concerned (SEIAA) on the same terms and conditions under which the prior EC was initially granted, and for the same validity period.

The Divisional Forest Officer, Doomdooma Division shall ensure due vigilance in the mining area to avert any kind of irregularities during the mining period. Further, he is to ensure that mining be allowed only within the approved mining site and not beyond the limit of the same. Accordingly, he shall also ensure marking the boundary of the mining site (s) on the ground fixing permanent concrete pillars, painted yellow with the coordinates depicted there in on the pillars / posts, following the GPS coordinates indicated in the approved Mining Plan **excluding the stretch of 50 Mtrs in the curved portion** of the river course which should be left as a buffer zone and no extraction takes place.

17. Proposal for grant of EC for mining of Sand Gravel in " Gangadhar River Minor Mineral Unit (Sand & Gravel)" proposed by the DFO, Dhubri Division SEIAA. 3525 /2023 (SIA/AS/MIN/428629 /2023)

Resolution 3/17

The Project Area as allotted is measuring 4.90 Ha while the Mining Area is also 4.18 Ha with the recommended quantity of 50,000 cu.m Sand-Gravel @ 29,000 cum Sand and @ 16,500 cum Gravel for 5 (Five) years from the **"Gangadhar River Minor Mineral Unit (Sand & Gravel)"**. The Mining Plan was prepared by the Required Qualified Person (RQP) Dr. Abhijit Bora and the

proposed mining area was visited by the RQP while the same was approved by the Director, Geology and Mining, Govt of Assam on 23.02.2023. The DFO, Dhubri Division had recommended the proposal on 14.04.2023. The District Commissioner, Dhubri had also recommended the proposal vide letter dated 18.08.2022.

It was further seen that the requisite NOC is yet to be granted by the Water Resources Department regarding its objections, if any, in mining of the river bed bounded by the Geo-coordinates at 8 (Eight) different sites. It further came to light during the course of discussion, as has been pointed out by the Member Secretary, SEAC that for mining in river beds its flood plans (excluding manual excavation) vide no-(PCBA/LGL-196/2023/NGT/8/2099 dated 20th November, 2023) the Consent to Establish / Consent to Operate (CTE / CTO) are essentially required to be obtained from the State PCB in terms of the guidelines circulated by the **CPCB/MOEF&CC**.

In the condition of CTE/CTO the Project Proponent shall submit the copy of application submitted to PCB, Assam of the 1st instance.

Necessary documents submitted in support of the proposal is examined and appraised. Recommendation of the concerned DFO dated 14th April, 2023 is considered. Due discussion and deliberation is held and the committee recommended the project proposal approving **extraction of 45,000 cu.m of Sand and Gravel from the proposed mining site within a period of 3 (Three) years @ 10,000 of Sand, annually, and @ 5,000 cum of Gravel, annually, subject to the conditions that (a) mining shall be confined and limited to the areas falling within GPS coordinates as approved in the Mining Plan; (b) the active bank of the river is not disturbed / damaged because of mining operation and transportation of mining materials and (c) the proponent is permitted to extract the approved quantity of river bed Sand and Gravel with maximum mining depth up to 2 (two) meters from the non-mined surface.**

The proponent may be allowed to extract 45,000 cu.m Sand and Gravel from the proposed mining site(s) and should strictly follow all other terms and conditions laid down in the approved mining plan.

This is subject to the fact that the project proponent submits the NOC / Certificate from the respective authorities on the above requirements for due grant of the EC by the SEIAA immediately.



Further, the Proponent shall have to undertake CER (Corporate Environment Responsibility) amounting to 2% of the total cost of the project by way of raising plantations (Roadside, Institutional), works of public utility as shall be decided by the concerned DFO involving local Institutions, Public, Organizations etc. Such activities need to be uploaded in PARIVESH Portal with the compliance reports to be submitted half yearly.

It is further to be noted that in terms of the Office Memo. Under File No.IA3-22/19/2023-IA.III [E226246] Dated 03.11.2023 as issued by the MoEF &CC the EC granted for a specific project or activity to an applicant may be transferred during its validity to another legal person entitled to undertake the project or activity on application by the transferor, or by the transferee with a written " no objection " by the transferor, to and by the regulatory authority concerned (SEIAA) on the same terms and conditions under which the prior EC was initially granted, and for the same validity period.

The Divisional Forest Officer, Dhubri Division shall ensure due vigilance in the mining area to avert any kind of irregularities during the mining period. Further, he is to ensure that mining be allowed only within the approved mining site and not beyond the limit of the same. Accordingly, he shall also ensure marking the boundary of the mining site (s) on the ground fixing permanent concrete pillars, painted yellow with the coordinates depicted there in on the pillars / posts, following the GPS coordinates indicated in the approved Mining Plan.

18. Proposal for grant of EC for mining of Sand in "Boha Sand Mining Permit area (Rev. Portion)" on Kopili River bed proposed by the DFO, Nagaon Division SEIAA. 3572 /2023 (SIA/AS/MIN/438784 /2023)

Resolution 3/18

The Project Area as allotted is measuring 4.95 Ha while the Mining Area is also 4.95 Ha with the recommended quantity of 56,232 cu.m Sand @ 28,116 cum Sand for 2 (Two) years from the " **Boha Sand Mining Permit area (Rev.Portion)**". The Mining Plan was prepared by the Required Qualified Person (RQP) Sri Prabal Kr Goswami and the proposed mining area was visited by the RQP while the same was approved by the Director, Geology and Mining, Govt of Assam on 10.07.2023. The DFO, Nagaon Division had recommended the proposal on 27.07.2023.

It was further seen that the requisite NOC is yet to be granted by the Water Resources Department regarding its objections, if any, in mining of the river bed bounded by the Geo-coordinates though it is stated to be an existing Govt permit area. It further came to light during the course of discussion, as has been pointed



out by the Member Secretary, SEAC that for mining in river beds its flood plans (excluding manual excavation) vide no-(PCBA/LGL-196/2023/NGT/8/2099 dated 20th November,2023) the Consent to Establish / Consent to Operate (CTE / CTO) are essentially required to be obtained from the State PCB in terms of the guidelines circulated by the CPCB.

In the condition of CTE/CTO the Project Proponent shall submit the copy of application submitted to PCB, Assam of the 1st instance.

Necessary documents submitted in support of the proposal is examined and appraised. Recommendation of the concerned DFO dated 27th July, 2023 is considered. Due discussion and deliberation is held and the committee recommended the project proposal approving extraction of **56,232 cu.m of Sand** from the proposed mining site within a period of 2 (Two) years @ **28,116 of Sand**, annually subject to the conditions that (a) mining shall be confined and limited to the areas falling within GPS coordinates as approved in the Mining Plan excluding the portion of the curved river course stretching 50 Mtrs as buffer zone to avert any erosion;

BLOCK B

Longitude (East)

4. E- 92° 5'15.10"
5. E- 92° 5'15.36"
6. E- 92° 5'39.07"
4. E- 92° 5'39.32"

Latitude (North)

- N-26°11'17.85"
- N- 26°11'17.62"
- N- 26°11'13.86"
- N- 26°11'13.91"

BLOCK D

Longitude (East)

1. E- 92° 5'10.27"
2. E- 92° 5'10.43"
3. E- 92° 4'58.32"
4. E- 92° 4'58.23"

Latitude (North)

- N- 26°10'52.32"
- N- 26°10'52.00"
- N- 26°10'38.96"
- N- 26°10'38.72"

(b) the active bank of the river is not disturbed / damaged because of mining operation and transportation of mining materials and (c) the proponent is permitted to allow extraction from the approved quantity of river bed Sand with maximum mining depth up to 2 (two) meters from the non-mined surface.

The proponent may be allowed to extract 56,232 cu.m Sand from the proposed mining site(s) and should strictly follow all other terms and conditions laid down in the approved mining plan.

This is subject to the fact that the project proponent submits the NOC / Certificate from the respective authority (ies) on the above requirements for due grant of the EC by the SEIAA immediately.

Further, the Proponent shall have to undertake CER (Corporate Environment Responsibility) amounting to 2% of the total cost of the project by way of raising plantations (Roadside, Institutional), works of public utility as shall be decided by the concerned DFO involving local Institutions, Public, Organizations etc. Such activities need to be uploaded in PARIVESH Portal with the compliance reports to be submitted half yearly.

It is further to be noted that in terms of the Office Memo. Under File No.IA3-22/19/2023-IA.III [E226246] Dated 03.11.2023 as issued by the MoEF &CC the EC granted for a specific project or activity to an applicant may be transferred during its validity to another legal person entitled to undertake the project or activity on application by the transferor, or by the transferee with a written " no objection " by the transferor, to and by the regulatory authority concerned (SEIAA) on the same terms and conditions under which the prior EC was initially granted, and for the same validity period.

The Divisional Forest Officer, Nagaon Division shall ensure due vigilance in the mining area to avert any kind of irregularities during the mining period. Further, he is to ensure that mining be allowed only within the approved mining site (s) and not beyond the limit of the same. Accordingly, he shall also ensure marking the boundary of the mining site (s) on the ground fixing permanent concrete pillars, painted yellow with the coordinates depicted there in on the pillars / posts, following the GPS coordinates indicated in the approved Mining Plan and also the excluded area in the curved river course portion stretching **50 Mtrs as buffer zone**.

19. Proposal for grant of EC for mining of Ordinary Earth in " Bamun, Sualkuchi Ordinary Earth Mining Permit Area" proposed by Kangkan Dutta under the DFO, N K Division, Rangia SEIAA. 3577 /2023 (SIA/AS/MIN/450476 /2023)

Resolution 3/19

The Project Area as allotted is measuring 4.79 Ha while the Mining Area is also 4.79 Ha with the recommended quantity of 1,00,000 cu.m Ordinary Earth for 1 (One) year from the " **Bamun, Sualkuchi Ordinary Earth Mining Permit Area** ". The Mining Plan was prepared by the Required Qualified Person (RQP) Dr Abhijit



Bora and the proposed mining area was visited by the RQP while the same was approved by the Director, Geology and Mining, Govt of Assam on 17.10.2023. The DFO, N K Division had recommended the proposal on 17.10.2023.

Necessary documents submitted in support of the proposal is examined and appraised. Recommendation of the concerned DFO dated 17th October, 2023 is considered. Due discussion and deliberation is held and the committee recommended the project proposal approving extraction of 1,00,000 cu.m of Ordinary Earth from the proposed mining site within a period of 1 (One) year subject to the conditions that (a) mining shall be confined and limited to the area falling within GPS coordinates as approved in the Mining Plan and (b) the proponent is permitted to extract the approved quantity of 1,00,000 cum of Ordinary Earth with maximum mining depth up to 2 (two) meters from the non-mined surface.

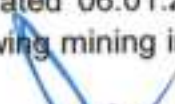
The proponent may be allowed to extract 1,00,000 cum of Ordinary Earth from the proposed mining site and should strictly follow all other terms and conditions laid down in the approved mining plan.

The Divisional Forest Officer, N K Division shall ensure due vigilance in the mining area to avert any kind of irregularities during the mining period. Further, he is requested to ensure that mining be allowed only within the approved mining site and not beyond the limit of the same. Accordingly, he shall also ensure marking the boundary of the mining site (s) on the ground fixing permanent concrete pillars, painted yellow with the coordinates depicted there in on the pillars / posts, following the GPS coordinates indicated in the approved Mining Plan.

20. Proposal for grant of EC for mining of Sand in " Jinari River Sand Mahal (Dekri)" on Jinari River bed proposed by YFC-TTC (JV) under the DFO, Goalpara Division SEIAA. 3597 /2023 (SIA/AS/MIN/ 448748 /2023)

Resolution 3/20

The Project Area as allotted is measuring 4.45 Ha while the Mining Area is 4.23 Ha with the recommended quantity of 62,580 cu.m Sand @ 31,290 cum Sand for 2 (Two) years from the " Jinari River Sand Mahal (Dekri)". The Mining Plan was prepared by the Required Qualified Person (RQP) Dr Abhijit Bora and the proposed mining area was visited by the RQP while the same was approved by the Director, Geology and Mining, Govt of Assam on 18.08.2023. The DFO, Goalpara Division had recommended the proposal on 02.09.2023. The District Commissioner, Goalpara had accorded NOC vide letter dated 06.01.2023. The Water Resources Department has also given the NOC allowing mining in the river bed vide letter dated 17.12.2022.



It further came to light during the course of discussion, as has been pointed out by the Member Secretary, SEAC that for mining in river beds its flood plans (excluding manual excavation) vide no-(PCBA/LGL-196/2023/NGT/8/2099 dated 20th November,2023) the Consent to Establish / Consent to Operate (CTE / CTO) are essentially required to be obtained from the State PCB in terms of the guidelines circulated by the CPCB.

In the condition of CTE/CTO the Project Proponent shall submit the copy of application submitted to PCB, Assam at the 1st instance.

Necessary documents submitted in support of the proposal is examined and appraised. Recommendation of the concerned DFO dated 2nd September, 2023 is considered. Due discussion and deliberation is held and the committee recommended the project proposal approving *extraction of 62,580 cu.m of Sand from the proposed mining site within a period of 2 (Two) years @ 31,290 of Sand, annually, subject to the conditions that (a) mining shall be confined and limited to the areas falling within GPS coordinates as approved in the Mining Plan ; (b) the active bank of the river is not disturbed / damaged because of mining operation and transportation of mining materials and (c) the proponent is permitted to allow extraction from the approved quantity of river bed Sand with maximum mining depth up to 2 (two) meters from the non-mined surface.*

The proponent may be allowed to extract 62,580 cu.m Sand from the proposed mining site(s) and should strictly follow all other terms and conditions laid down in the approved mining plan.

Further, the Proponent shall have to undertake CER (Corporate Environment Responsibility) amounting to 2% of the total cost of the project by way of raising plantations (Roadside, Institutional), works of public utility as shall be decided by the concerned DFO involving local Institutions, Public, Organizations etc. Such activities need to be uploaded in PARIVESH Portal with the compliance reports to be submitted half yearly.

The Divisional Forest Officer, Goalpara Division shall ensure due vigilance in the mining area to avert any kind of irregularities during the mining period. Further, he is requested to ensure that mining be allowed only within the approved mining site and not beyond the limit of the same. Accordingly, he shall also ensure marking the boundary of the mining site (s) on the ground fixing permanent concrete pillars, painted yellow with the coordinates depicted there in on the pillars / posts, following the GPS coordinates indicated in the approved Mining Plan.

21. Proposal for grant of EC for mining of Sand in "DIG Y (Ningam Area) Mining Contract Area of 2023-30" proposed by the DFO, Digboi Division SEIAA. 3581 /2023 (SIA/AS/MIN/ 450168 /2023)

Resolution 3/21

The Project Area as allotted is measuring 4.48 Ha while the Mining Area is 4.35 Ha with the recommended quantity of **96,535 cu.m** of Sand for 5 (Five) years from the "DIG Y (Ningam Area) Mining Contract Area of 2023-30". The Mining Plan was prepared by the Required Qualified Person (RQP) Dr Abhijit Bora and the proposed mining area was visited by the RQP while the same was approved by the Director, Geology and Mining, Govt of Assam on 18.08.2023. The DFO, Digboi Division had recommended the proposal on 02.09.2023.

It was seen that the requisite NOC is yet to be granted by the Water Resources Department regarding its objections, if any, in mining of the river bed bounded by the Geo-coordinates.

It further came to light during the course of discussion, as has been pointed out by the Member Secretary, SEAC that for mining in river beds its flood plans (excluding manual excavation) vide no-(PCBA/LGL-196/2023/NGT/8/2099 dated 20th November, 2023) the Consent to Establish / Consent to Operate (CTE / CTO) are essentially required to be obtained from the State PCB in terms of the guidelines circulated by the CPCB.

In the condition of CTE/CTO the Project Proponent shall submit the copy of application submitted to PCB, Assam of the 1st instance.

Necessary documents submitted in support of the proposal is examined and appraised. Recommendation of the concerned DFO dated 2nd September, 2023 is considered. Due discussion and deliberation is held and the committee recommended the project proposal approving **extraction of 96,535 cu.m of Sand from the proposed mining site within a period of 3(Three) years @ 32,178 of Sand, annually, subject to the conditions that (a) mining shall be confined and limited to the areas falling within GPS coordinates as approved in the Mining Plan ; (b) the active bank of the river is not disturbed / damaged because of mining operation and transportation of mining materials and (c) the proponent is permitted to allow extraction from the approved quantity of river bed Sand with maximum mining depth up to 2 (two) meters from the non-mined surface.**

The proponent may be allowed to extract 96,535 cu.m Sand from the proposed mining site(s) and should strictly follow all other terms and conditions laid down in the approved mining plan.

This is subject to the fact that the project proponent submits the NOC / Certificate from the respective authorities on the above requirements for due grant of the EC by the SEIAA immediately.

Further, the Proponent shall have to undertake CER (Corporate Environment Responsibility) amounting to 2% of the total cost of the project by way of raising plantations (Roadside, Institutional), works of public utility as shall be decided by the concerned DFO involving local Institutions, Public, Organizations etc. Such activities need to be uploaded in PARIVESH Portal with the compliance reports to be submitted half yearly.


It is further to be noted that in terms of the Office Memo. Under File No.IA3-22/19/2023-IA.III [E226246] Dated 03.11.2023 as issued by the MoEF &CC the EC granted for a specific project or activity to an applicant may be transferred during its validity to another legal person entitled to undertake the project or activity on application by the transferor, or by the transferee with a written " no objection " by the transferor, to and by the regulatory authority concerned (SEIAA) on the same terms and conditions under which the prior EC was initially granted, and for the same validity period.

The Divisional Forest Officer, Digboi Division shall ensure due vigilance in the mining area to avert any kind of irregularities during the mining period. Further, he is requested to ensure that mining be allowed only within the approved mining site and not beyond the limit of the same. Accordingly, he shall also ensure marking the boundary of the mining site (s) on the ground fixing permanent concrete pillars, painted yellow with the coordinates depicted there in on the pillars / posts, following the GPS coordinates indicated in the approved Mining Plan.

22. Proposal for grant of EC for mining of Sand in " DIG/W (Old DIG/15-B) of 2023-30" proposed by the DFO, Digboi Division SEIAA. 3580 /2023 (SIA/AS/MIN/ 450163 /2023)

Resolution 3/22

The Project Area as allotted is measuring 3.75 Ha while the Mining Area is also 3.75 Ha with the recommended quantity of 1,04,020cu.m of Sand for 5 (Five) years @ 20,804 cum annually from the " **DIG/W (Old DIG/15-B) of 2023-30**". The Mining Plan was prepared by the Required Qualified Person (RQP) Dr Abhijit Bora and the proposed mining area was visited by the RQP while the same was approved by the Director, Geology and Mining, Govt of Assam on 18.08.2023. The DFO, Digboi Division had recommended the proposal on 21.07.2023.



It was seen that the requisite NOC is yet to be granted by the Water Resources Department regarding its objections, if any, in mining of the river bed bounded by the Geo-coordinates.

It further came to light during the course of discussion, as has been pointed out by the Member Secretary, SEAC that for mining in river beds its flood plans (excluding manual excavation) vide no-(PCBA/LGL-196/2023/NGT/8/2099 dated 20th November,2023) the Consent to Establish / Consent to Operate (CTE / CTO) are essentially required to be obtained from the State PCB in terms of the guidelines circulated by the CPCB.

In the condition of CTE/CTO the Project Proponent shall submit the copy of application submitted to PCB, Assam of the 1st instance.

Necessary documents submitted in support of the proposal is examined and appraised. Recommendation of the concerned DFO dated 21st July, 2023 is considered. Due discussion and deliberation is held and the committee recommended the project proposal approving **extraction of 1,04,020cu.m of Sand from the proposed mining site within a period of 5(Five) years @ 20,804 of Sand, annually, subject to the conditions that (a) mining shall be confined and limited to the areas falling within GPS coordinates as approved in the Mining Plan ; (b) the active bank of the river is not disturbed / damaged because of mining operation and transportation of mining materials and (c)the proponent is permitted to allow extraction from the approved quantity of river bed Sand with maximum mining depth up to 2 (two) meters from the non-mined surface.**

The proponent may be allowed to extract 1,04,020cu.m Sand from the proposed mining site(s) and should strictly follow all other terms and conditions laid down in the approved mining plan.

Further, the Proponent shall have to undertake CER (Corporate Environment Responsibility) amounting to 2% of the total cost of the project by way of raising plantations (Roadside, Institutional), works of public utility as shall be decided by the concerned DFO involving local Institutions, Public, Organizations etc. Such activities need to be uploaded in PARIVESH Portal with the compliance reports to be submitted half yearly.

It is further to be noted that in terms of the Office Memo. Under File No.IA3-22/19/2023-IA.III [E226246] Dated 03.11.2023 as issued by the MoEF &CC the EC granted for a specific project or activity to an applicant may be transferred during its validity to another legal person entitled to undertake the project or activity on application by the transferor, or by the transferee with a written " no objection " by the transferor, to and by the regulatory authority concerned (SEIAA)

on the same terms and conditions under which the prior EC was initially granted, and for the same validity period.

This is subject to the fact that the project proponent submits the NOC / Certificate from the respective authorities on the above requirements for due grant of the EC by the SEIAA immediately.

The Divisional Forest Officer, Digboi Division shall ensure due vigilance in the mining area to avert any kind of irregularities during the mining period. Further, he is requested to ensure that mining be allowed only within the approved mining site and not beyond the limit of the same. Accordingly, he shall also ensure marking the boundary of the mining site (s) on the ground fixing permanent concrete pillars, painted yellow with the coordinates depicted there in on the pillars / posts, following the GPS coordinates indicated in the approved Mining Plan.

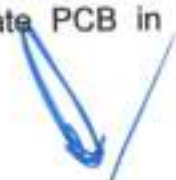
23. Proposal for grant of EC for mining of Sand, Gravel and Stone in "No 4 Hel Sand Gravel & Stone Mahal" proposed by Bisinta Basumatary under the DFO, Kachugaon Division SEIAA. 3589 /2023 (SIA/AS/MIN/ 449001 /2023)

Resolution 3/23

The Project Area as allotted is measuring 3.00 Ha while the Mining Area is also 3.00 Ha with the recommended quantity of 66,570cu.m of Sand, Gravel and Stone for 5 (Five) years from the " **No 4 Hel Sand Gravel & Stone Mahal**". The Mining Plan was prepared by the Required Qualified Person (RQP) Dr Saptarathi Aich Sarkar and the proposed mining area was visited by the RQP while the same was approved by the Director, Geology and Mining, Govt of Assam on 04.07.2023. The DFO, Kachugaon Division had recommended the proposal on 28.03.2023.

It was seen that the requisite NOC is yet to be granted by the Water Resources Department regarding its objections, if any, in mining of the river bed bounded by the Geo-coordinates.

It further came to light during the course of discussion, as has been pointed out by the Member Secretary, SEAC that for mining in river beds its flood plans (excluding manual excavation) vide no-(PCBA/LGL-196/2023/NGT/8/2099 dated 20th November,2023) the Consent to Establish / Consent to Operate (CTE / CTO) are essentially required to be obtained from the State PCB in terms of the guidelines circulated by the **CPCB**.




In the condition of CTE/CTO the Project Proponent shall submit the copy of application submitted to PCB, Assam of the 1st instance.

Necessary documents submitted in support of the proposal is examined and appraised. Recommendation of the concerned DFO dated 28th March, 2023 is considered. Due discussion and deliberation is held and the committee recommended the project proposal approving *extraction of 66,570 cu.m of Sand, Gravel and Stone from the proposed mining site within a period of 3(Three) years @ 6,656 cum of Sand, @ 8,876 cum Gravel and @ 6,656 cum of Stone, annually, subject to the conditions that (a) mining shall be confined and limited to the areas falling within GPS coordinates as approved in the Mining Plan ; (b) the active bank of the river is not disturbed / damaged because of mining operation and transportation of mining materials and (c) the proponent is permitted to allow extraction from the approved quantity of river bed Sand, Gravel and Stone with maximum mining depth up to 2 (two) meters from the non-mined surface. The proponent may be allowed to extract 66,570 cu.m Sand, Gravel and Stone from the proposed mining site(s) and should strictly follow all other terms and conditions laid down in the approved mining plan.*

This is subject to the fact that the project proponent submits the NOC / Certificate from the respective authorities on the above requirements for due grant of the EC by the SEIAA immediately.

Further, the Proponent shall have to undertake CER (Corporate Environment Responsibility) amounting to 2% of the total cost of the project by way of raising plantations (Roadside, Institutional), works of public utility as shall be decided by the concerned DFO involving local Institutions, Public, Organizations etc. Such activities need to be uploaded in PARIVESH Portal with the compliance reports to be submitted half yearly.

The Divisional Forest Officer, Kachugaon Division shall ensure due vigilance in the mining area to avert any kind of irregularities during the mining period. Further, he is requested to ensure that mining be allowed only within the approved mining site and not beyond the limit of the same. Accordingly, he shall also ensure marking the boundary of the mining site (s) on the ground fixing permanent concrete pillars, painted yellow with the coordinates depicted there in on the pillars / posts, following the GPS coordinates indicated in the approved Mining Plan.



24. Proposal for grant of EC for mining of Sand and Stone in "Govt. Permit Area of Palla Nadi Sand and Stone Mahal" proposed by the DFO, Baksa Division SEIAA. 3585 /2023 (SIA/AS/MIN/ 448673 /2023)

Resolution 3/24


The Project Area as allotted is measuring 4.98 Ha while the Mining Area is reduced to have with the recommended quantity of 1,10,515 cu.m of Sand and Stone for 5 (Five) years from the **"Govt. Permit Area of Palla Nadi Sand and Stone Mahal"**. The Mining Plan was prepared by the Required Qualified Person (RQP) Sri Prabal Kumar Goswami and the proposed mining area was visited by the RQP while the same was approved by the Director, Geology and Mining, Govt of Assam on 01.04.2023. The DFO, Baksa Division had recommended the proposal on 04.04.2023.

It was seen that the requisite NOC is yet to be granted by the Water Resources Department regarding its objections, if any, in mining of the river bed bounded by the Geo-coordinates.

It further came to light during the course of discussion, as has been pointed out by the Member Secretary, SEAC that for mining in river beds its flood plans (excluding manual excavation) vide no-(PCBA/LGL-196/2023/NGT/8/2099 dated 20th November, 2023) the Consent to Establish / Consent to Operate (CTE / CTO) are essentially required to be obtained from the State PCB in terms of the guidelines circulated by the **CPCB**.

In the condition of CTE/CTO the Project Proponent shall submit the copy of application submitted to PCB, Assam at the 1st instance.

Necessary documents submitted in support of the proposal is examined and appraised. Recommendation of the concerned DFO dated 4th April, 2023 is considered. Due discussion and deliberation is held and the committee recommended the project proposal approving **extraction of 1,10,515 cu.m of Sand and Stone from the proposed mining site within a period of 5(Five) years @ cum of Sand and @ cum of Stone, annually**, subject to the conditions that (a) mining shall be confined and limited to the areas falling within GPS coordinates as approved in the Mining Plan excluding the area covered by a distance of 500 Mtrs from the existing Bridge thereby reducing the Mining area by Ha ; (b) the active bank of the river is not disturbed / damaged because of mining operation and transportation of mining materials and (c) the proponent is permitted to allow extraction from the approved quantity of river bed Sand and Stone with maximum mining depth up to 2 (two) meters from the non-mined surface.



The proponent may be allowed to extract 1,10,515 cu.m Sand and Stone from the proposed mining site(s) and should strictly follow all other terms and conditions laid down in the approved mining plan.

This is subject to the fact that the project proponent submits the NOC / Certificate from the respective authorities on the above requirements for due grant of the EC by the SEIAA immediately.

Further, the Proponent shall have to undertake CER (Corporate Environment Responsibility) amounting to 2% of the total cost of the project by way of raising plantations (Roadside, Institutional), works of public utility as shall be decided by the concerned DFO involving local Institutions, Public, Organizations etc. Such activities need to be uploaded in PARIVESH Portal with the compliance reports to be submitted half yearly.

It is further to be noted that in terms of the Office Memo. Under File No. IA3-22/19/2023-IA.III [E226246] Dated 03.11.2023 as issued by the MoEF & CC the EC granted for a specific project or activity to an applicant may be transferred during its validity to another legal person entitled to undertake the project or activity on application by the transferor, or by the transferee with a written " no objection " by the transferor, to and by the regulatory authority concerned (SEIAA) on the same terms and conditions under which the prior EC was initially granted, and for the same validity period.

The Divisional Forest Officer, Baksa Division shall ensure due vigilance in the mining area to avert any kind of irregularities during the mining period. Further, he is to ensure that mining be allowed only within the approved mining site and not beyond the limit of the same. Accordingly, he shall also ensure marking the boundary of the mining site (s) on the ground fixing permanent concrete pillars, painted yellow with the coordinates depicted there in on the pillars / posts, following the GPS coordinates indicated in the approved Mining Plan and also leaving a distance of 500 Mtrs from the existing Bridge which should invariably preserved as a buffer zone with clear demarcation by concrete pillars erected there in.

25. Proposal for grant of EC for mining of Sand and Gravel in " Bhelakoba-II Mahal" proposed by Sri Janak Mushahary under the DFO, Parbatjhora Division SEIAA. 3472 /2023 (SIA/AS/MIN/ 411213 /2023)

Resolution 3/25

The Project Area as allotted is measuring 4.97 Ha while the Mining Area is also 4.97 Ha with the recommended quantity of **22,500** cu.m of Sand and Gravel for 5 (Five) years from the " **Bhelakoba-II Mahal**". The Mining Plan was



prepared by the Required Qualified Person (RQP) Dr Abhijit Bora and the proposed mining area was visited by the RQP while the same was approved by the Director, Geology and Mining, Govt of Assam in September, 22. The DFO, Parbatjhora Division had recommended the proposal on 11.11.2022.

It was seen that the requisite NOC is yet to be granted by the Water Resources Department regarding its objections, if any, in mining of the river bed bounded by the Geo-coordinates.

It further came to light during the course of discussion, as has been pointed out by the Member Secretary, SEAC that for mining in river beds its flood plans (excluding manual excavation) vide no-(PCBA/LGL-196/2023/NGT/8/2099 dated 20th November, 2023) the Consent to Establish / Consent to Operate (CTE / CTO) are essentially required to be obtained from the State PCB in terms of the guidelines circulated by the CPCB.

In the condition of CTE/CTO the Project Proponent shall submit the copy of application submitted to PCB, Assam at the 1st instance.

Necessary documents submitted in support of the proposal is examined and appraised. Recommendation of the concerned DFO dated 11th November, 2022 is considered. Due discussion and deliberation is held and the committee recommended the project proposal approving **extraction of 22,500 cu.m of Sand and Gravel from the proposed mining site within a period of 1(One) year @ 16,650 cum of Sand and @ 4,725 cum of Gravel subject to the conditions that (a) mining shall be confined and limited to the areas falling within GPS coordinates as approved in the Mining Plan ; (b) the active bank of the river is not disturbed / damaged because of mining operation and transportation of mining materials and (c) the proponent is permitted to allow extraction from the approved quantity of river bed Sand and Gravel with maximum mining depth up to 2 (two) meters from the non-mined surface.**

The proponent may be allowed to extract 22,500 cu.m Sand and Gravel from the proposed mining site(s) and should strictly follow all other terms and conditions laid down in the approved mining plan.

This is subject to the fact that the project proponent submits the NOC / Certificate from the respective authorities on the above requirements for due grant of the EC by the SEIAA immediately.

Further, the Proponent shall have to undertake CER (Corporate Environment Responsibility) amounting to 2% of the total cost of the project by way of raising plantations (Roadside, Institutional), works of public utility as shall be decided by the concerned DFO involving local Institutions, Public, Organizations etc. Such activities need to be uploaded in PARIVESH Portal with the compliance reports to be submitted half yearly.

The Divisional Forest Officer, Parbajhora Division shall ensure due vigilance in the mining area to avert any kind of irregularities during the mining period. Further, he is to ensure that mining be allowed only within the approved mining site and not beyond the limit of the same. Accordingly, he shall also ensure marking the boundary of the mining site (s) on the ground fixing permanent concrete pillars, painted yellow with the coordinates depicted there in on the pillars / posts, following the GPS coordinates indicated in the approved Mining Plan.

26. Proposal for grant of EC for mining of Sand in " Bhogdoi River Nagajanka Jankhana MPA" proposed by Sri Biju Dutta under the DFO, Jorhat Division SEIAA. 3587 /2023 (SIA/AS/MIN/ 450815 /2023)

Resolution 3/26

The Project Area as allotted is measuring 0.59 Ha while the Mining Area is also 0.59 Ha with the recommended quantity of **5000 cu.m** of Sand for 2 (Two) years from the "**Bhogdoi River Nagajanka Jankhana MPA**". The Mining Plan was prepared by the Required Qualified Person (RQP) Dr Abhijit Bora and the proposed mining area was visited by the RQP while the same was approved by the Director, Geology and Mining, Govt of Assam in 27.03.2023. The DFO, Jorhat Division had recommended the proposal on 08.09.2023.

It was seen that the requisite NOC is yet to be granted by the Water Resources Department regarding its objections, if any, in mining of the river bed bounded by the Geo-coordinates.

It further came to light during the course of discussion, as has been pointed out by the Member Secretary, SEAC that for mining in river beds its flood plans (excluding manual excavation) vide no-(PCBA/LGL-196/2023/NGT/8/2099 dated 20th November, 2023) the Consent to Establish / Consent to Operate (CTE / CTO) are essentially required to be obtained from the State PCB in terms of the guidelines circulated by the **CPCB**.

In the condition of CTE/CTO the Project Proponent shall submit the copy of application submitted to PCB, Assam at the 1st instance.

Necessary documents submitted in support of the proposal is examined and appraised. Recommendation of the concerned DFO dated 8th September is considered. Due discussion and deliberation is held and the committee recommended the project proposal approving extraction of **5000 cu.m** of Sand from the proposed mining site within a period of 1(One) year subject to the conditions that (a) mining shall be confined and limited to the areas falling within

GPS coordinates as approved in the Mining Plan ; (b) the active bank of the river is not disturbed / damaged because of mining operation and transportation of mining materials and (c) the proponent is permitted to allow extraction from the approved quantity of river bed Sand with maximum mining depth up to 2 (two) meters from the non-mined surface.

The proponent may be allowed to extract 5000 cu.m Sand from the proposed mining site(s) and should strictly follow all other terms and conditions laid down in the approved mining plan.

This is subject to the fact that the project proponent submits the NOC / Certificate from the respective authorities on the above requirements for due grant of the EC by the SEIAA immediately.

Further, the Proponent shall have to undertake CER (Corporate Environment Responsibility) amounting to 2% of the total cost of the project by way of raising plantations (Roadside, Institutional), works of public utility as shall be decided by the concerned DFO involving local Institutions, Public, Organizations etc. Such activities need to be uploaded in PARIVESH Portal with the compliance reports to be submitted half yearly.

The Divisional Forest Officer, Jorhat Division shall ensure due vigilance in the mining area to avert any kind of irregularities during the mining period. Further, he is to ensure that mining be allowed only within the approved mining site and not beyond the limit of the same. Accordingly, he shall also ensure marking the boundary of the mining site (s) on the ground fixing permanent concrete pillars, painted yellow with the coordinates depicted there in on the pillars / posts, following the GPS coordinates indicated in the approved Mining Plan.

27. Proposal for grant of EC for mining of Sand in " Damara Mining Unit" proposed by the DFO, Goalpara Division SEIAA. 3595 /2023 (SIA/AS/MIN/ 450885 /2023)

Resolution 3/27

The Project Area as allotted is measuring 3.97 Ha while the Mining Area is also 3.97 Ha with the recommended quantity of 73,418 cu.m of Sand for 2 (Two) years from the " **Damara Mining Unit**". The Mining Plan was prepared by the Required Qualified Person (RQP) Dr Abhijit Bora and the proposed mining area was visited by the RQP while the same was approved by the Director, Geology and Mining, Govt of Assam in 03.10.2023. The DFO, Goalpara Division had recommended the proposal on 27.10.2023.

It was seen that the requisite NOC is yet to be granted by the Water Resources Department regarding its objections, if any, in mining of the river bed bounded by the Geo-coordinates.

It further came to light during the course of discussion, as has been pointed out by the Member Secretary, SEAC that for mining in river beds its flood plans (excluding manual excavation) vide no-(PCBA/LGL-196/2023/NGT/8/2099 dated 20th November,2023) the Consent to Establish / Consent to Operate (CTE / CTO) are essentially required to be obtained from the State PCB in terms of the guidelines circulated by the CPCB.

In the condition of CTE/CTO the Project Proponent shall submit the copy of application submitted to PCB, Assam at the 1st instance.

Necessary documents submitted in support of the proposal is examined and appraised. Recommendation of the concerned DFO dated 10th October'2023 is considered. Due discussion and deliberation is held and the committee recommended the project proposal approving **extraction of 73,418 cu.m of Sand from the proposed mining site within a period of 2(Two) years subject to the conditions that (a) mining shall be confined and limited to the areas falling within GPS coordinates as approved in the Mining Plan ; (b) the active bank of the river is not disturbed / damaged because of mining operation and transportation of mining materials and (c) the proponent is permitted to allow extraction from the approved quantity of river bed Sand with maximum mining depth up to 2 (two) meters from the non-mined surface.**

The proponent may be allowed to extract 73,418 cu.m Sand from the proposed mining site leaving a stretch of 50 Mtrs on either side of the Bamboo bridge and should strictly follow all other terms and conditions laid down in the approved mining plan.

This is subject to the fact that the project proponent submits the NOC / Certificate from the respective authorities on the above requirements for due grant of the EC by the SEIAA immediately.

Further, the Proponent shall have to undertake CER (Corporate Environment Responsibility) amounting to 2% of the total cost of the project by way of raising plantations (Roadside, Institutional), works of public utility as shall be decided by the concerned DFO involving local Institutions, Public, Organizations etc. Such activities need to be uploaded in PARIVESH Portal with the compliance reports to be submitted half yearly.

It is further to be noted that in terms of the Office Memo. Under File No. IA3-22/19/2023-IA.III [E226246] Dated 03.11.2023 as issued by the MoEF &CC the EC granted for a specific project or activity to an applicant may be transferred during its validity to another legal person entitled to undertake the project or activity on application by the transferor, or by the transferee with a written " no

objection " by the transferor, to and by the regulatory authority concerned (SEIAA) on the same terms and conditions under which the prior EC was initially granted, and for the same validity period.

The Divisional Forest Officer, Goalpara Division shall ensure due vigilance in the mining area to avert any kind of irregularities during the mining period. Further, he is to ensure that mining be allowed only within the approved mining site and not beyond the limit of the same. Accordingly, he shall also ensure marking the boundary of the mining site on the ground fixing permanent concrete pillars, painted yellow with the coordinates depicted there in on the pillars / posts, following the GPS coordinates indicated in the approved Mining Plan. **It is to be ensured by the proponent that there shall not be excavation of / mining of sand within a distance of 50 Mtrs on either side of the existing Bamboo bridge structure existing over the River bed.**

28. Proposal for grant of EC for mining of Sand, Gravel and Stone in " Govt. Permit Area of Barnadi Sand and Stone Mahal No-3" proposed by the DFO, Baksa Division SEIAA. 3573 /2023 (SIA/AS/MIN/ 437573 /2023) Resolution 3/28

The Project Area as allotted is measuring 4.97 Ha while the Mining Area is also 4.97 Ha with the recommended quantity of 1,10,259 cu.m of Sand, Gravel and Stone for 5 (Five) years from the " Govt. Permit Area of Barnadi Sand and Stone Mahal No-3". The Mining Plan was prepared by the Required Qualified Person (RQP) Sri Prabal Kr Goswami and the proposed mining area was visited by the RQP while the same was approved by the Director, Geology and Mining, Govt. of Assam in 24.03.2023. The DFO, Baksa Division had recommended the proposal on 29.03.2023.

It was seen that the requisite NOC is yet to be granted by the Water Resources Department regarding its objections, if any, in mining of the river bed bounded by the Geo-coordinates.

It further came to light during the course of discussion, as has been pointed out by the Member Secretary, SEAC that for mining in river beds its flood plans (excluding manual excavation) vide no-(PCBA/LGL-196/2023/NGT/8/2099 dated 20th November, 2023) the Consent to Establish / Consent to Operate (CTE / CTO) are essentially required to be obtained from the State PCB in terms of the guidelines circulated by the CPCB.

In the condition of CTE/CTO the Project Proponent shall submit the copy of application submitted to PCB, Assam at the 1st instance.

Necessary documents submitted in support of the proposal is examined and appraised. Recommendation of the concerned DFO dated 29th March'2023 is considered. Due discussion and deliberation is held and the committee recommended the project proposal approving *extraction of 1,10,259 cu.m of Sand, Gravel and Stone from the proposed mining site within a period of 3(Three) years subject to the conditions that (a) mining shall be confined and limited to the areas falling within GPS coordinates as approved in the Mining Plan ; (b) the active bank of the river is not disturbed / damaged because of mining operation and transportation of mining materials and (c) the proponent is permitted to allow extraction from the approved quantity of river bed Sand with maximum mining depth up to 2 (two) meters from the non-mined surface.*

The proponent may be allowed to extract 1,10,259 cu.m @ 10,897 cum Sand, @ 13,717 cum Gravel and @ 11,018 cum Stone, annually from the proposed mining site and should strictly follow all other terms and conditions laid down in the approved mining plan.

This is subject to the fact that the project proponent submits the NOC / Certificate from the respective authorities on the above requirements for due grant of the EC by the SEIAA immediately.

Further, the Proponent shall have to undertake CER (Corporate Environment Responsibility) amounting to 2% of the total cost of the project by way of raising plantations (Roadside, Institutional), works of public utility as shall be decided by the concerned DFO involving local Institutions, Public, Organizations etc. Such activities need to be uploaded in PARIVESH Portal with the compliance reports to be submitted half yearly.

It is further to be noted that in terms of the Office Memo. Under File No.IA3-22/19/2023-IA.III [E226246] Dated 03.11.2023 as issued by the MoEF &CC the EC granted for a specific project or activity to an applicant may be transferred during its validity to another legal person entitled to undertake the project or activity on application by the transferor, or by the transferee with a written " no objection " by the transferor, to and by the regulatory authority concerned (SEIAA) on the same terms and conditions under which the prior EC was initially granted, and for the same validity period.

The Divisional Forest Officer, Baksa Division shall ensure due vigilance in the mining area to avert any kind of irregularities during the mining period. Further, he is to ensure that mining be allowed only within the approved mining site and not beyond the limit of the same. Accordingly, he shall also ensure marking the boundary of the mining site on the ground fixing permanent concrete pillars, painted yellow with the coordinates depicted there in on the pillars / posts, following the GPS coordinates indicated in the approved Mining Plan.



29. Proposal for grant of EC for mining of Sand in "Nokmakundi Dudhnoi River MCA" proposed by the DFO, Goalpara Division SEIAA. 3598 /2023 (SIA/AS/MIN/ 438349 /2023)

Resolution 3/29

The Project Area as allotted is measuring 2.48 Ha while the Mining Area is also 2.48 Ha with the recommended quantity of 45,862 cu.m of Sand for 2 (Two) years from the "Nokmakundi Dudhnoi River MCA". The Mining Plan was prepared by the Required Qualified Person (RQP) Dr Abhijit Bora and the proposed mining area was visited by the RQP while the same was approved by the Director, Geology and Mining, Govt of Assam in 21.07.2023. The DFO, Goalpara Division had recommended the proposal on 25.07.2023.

It is seen that the requisite NOC has already been granted by the Water Resources Department regarding mining in the river bed bounded by the Geo-coordinates vide letter dated 11.11.2022.

It further came to light during the course of discussion, as has been pointed out by the Member Secretary, SEAC that for mining in river beds its flood plans (excluding manual excavation) vide no-(PCBA/LGL-196/2023/NGT/8/2099 dated 20th November, 2023) the Consent to Establish / Consent to Operate (CTE / CTO) are essentially required to be obtained from the State PCB in terms of the guidelines circulated by the CPCB.

In the condition of CTE/CTO the Project Proponent shall submit the copy of application submitted to PCB, Assam at the 1st instance.

Necessary documents submitted in support of the proposal is examined and appraised. Recommendation of the concerned DFO dated 25th July'2023 is considered. Due discussion and deliberation is held and the committee recommended the project proposal approving extraction of **45,862 cu.m of Sand @ 22,931 cum annually** from the proposed mining site within a period of 2 (Two) years subject to the conditions that (a) mining shall be confined and limited to the areas falling within GPS coordinates as approved in the Mining Plan ; (b) the active bank of the river is not disturbed / damaged because of mining operation and transportation of mining materials and (c) the proponent is permitted to allow extraction from the approved quantity of river bed Sand with maximum mining depth up to 2 (two) meters from the non-mined surface.

The proponent may be allowed to extract 45,862 cu.m Sand from the proposed mining site and should strictly follow all other terms and conditions laid down in the approved mining plan.

This is subject to the fact that the project proponent submits the Certificate from the concerned authority on the above requirements for due grant of the EC by the SEIAA immediately.



Further, the Proponent shall have to undertake CER (Corporate Environment Responsibility) amounting to 2% of the total cost of the project by way of raising plantations (Roadside, Institutional), works of public utility as shall be decided by the concerned DFO involving local Institutions, Public, Organizations etc. Such activities need to be uploaded in PARIVESH Portal with the compliance reports to be submitted half yearly.

It is further to be noted that in terms of the Office Memo. Under File No. IA3-22/19/2023-IA.III [E226246] Dated 03.11.2023 as issued by the MoEF &CC the EC granted for a specific project or activity to an applicant may be transferred during its validity to another legal person entitled to undertake the project or activity on application by the transferor, or by the transferee with a written " no objection " by the transferor, to and by the regulatory authority concerned (SEIAA) on the same terms and conditions under which the prior EC was initially granted, and for the same validity period.

The Divisional Forest Officer, Goalpara Division shall ensure due vigilance in the mining area to avert any kind of irregularities during the mining period. Further, he is to ensure that mining be allowed only within the approved mining site and not beyond the limit of the same. Accordingly, he shall also ensure marking the boundary of the mining site on the ground fixing permanent concrete pillars, painted yellow with the coordinates depicted there in on the pillars / posts, following the GPS coordinates indicated in the approved Mining Plan.

The meeting ended with vote of thanks to the Chair.



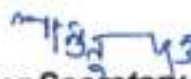
**Chairman
SEAC, Assam**

Memo No. SEIAA.33/2013/Pt.-I

Dated Guwahati, the 11th December, 2023.

Copy to:

- 1) The Chairman, State Environment Impact Assessment Authority (SEIAA), Assam for favour of kind information.
- 2) The Member Secretary, State Environment Impact Assessment Authority (SEIAA), Assam for favour of kind information and necessary action.
- 3) All Members, SEAC, Assam for favour of kind information.
- 4) Concerned DFOs for their information and needful action.
- 5) Accountant cum Cashier of the Office of the SEIAA, Assam for his information.
- 6) Office copy for each proposal in question.



**Member Secretary,
SEAC, Assam**