

**PROCEEDING RECORD OF 30th MEETING OF THE STATE EXPERT APPRAISAL COMMITTEE,
MEGHALAYA HELD ON 8th MAY 2020 FOR ENVIRONMENTAL APPRAISAL OF NON-COAL
MINING PROJECTS**

Members of the Committee and Supporting Staff present:

Sl.No	Name	Designation	Signature
1	Shri. Nababrata Bhattacharjee	Chairman SEAC	-Sd-
2	Shri. Puhran M. Sangma	Member	-Sd-
3	Prof. Donkumar Syiem,	Member	-Sd-
4	Shri. Phngain Singh GiriLyngdoh	Member	-Sd-
5	Shri. Hamklet Suchiang, MFS Deputy Conservator of Forest (SF & Env.)	Member Secretary SEAC	-Sd-
6	Shri. Boney Soanes	Supporting Staff	sd

The 30th meeting of State Expert Appraisal Committee (SEAC), Meghalaya held on 8th May 2020 at 11:00 am in the office chamber of the Chairman SEAC. Shri. Nababrata Bhattacharjee, Chairman welcome all the members of the Committee present and called the meeting into order as per the agenda circulated vide letter no. No.ML/SEAC/Meeting/Vol- II/2/2018/315 dated Shillong, 6th May 2020.

1: Confirmation of the Minutes of the 29th Meeting of the State Expert Appraisal Committee held on 25th February 2020

Since there is no more clarification from all the members, the committee unanimously confirmed the minutes of the 29th meeting of SEAC held on 25th February 2020.

2: Action taken report as per the decision taken on the 29th SEAC Meeting.

The Member Secretary informed the committee that:

- i. **Online proposal No.SIA/ML/MIN/49376/2018, proposed for Environmental Clearance in respect to Smt. Evalyni Kharbani for mining of boulder stone for an area of 10 hectare located at Randhigopa, West Garo Hills Meghalaya:**

As per decision taken by the State Expert Appraisal Committee, Meghalaya on the 29th meeting held on 25th February 2020, the same has been sent to SEIAA to take further necessary action as deem fit and proper from their end.

- ii. **Online proposal No.SIA/ML/MIN/ 49670 /2020 for mining of limestone for an area of 4 hectare located at Khonjoy, South West Khasi Hills District, Meghalaya in respect of Shri.SunshineLaloo.**

Recommendation for TOR.

- iii. **Online proposal No.SIA/ML/MIN/47308/2019 submitted by Green Valliey Industries Limited for Term Of Reference (TOR) for Madan Pyrda Block-2 for mining of limestone for an area of 10.71 hectare located at Madan PyrdaChiehruphi, NarpuhElaka, East Jaintia Hills, Meghalaya.**

PP to correct the KML file and the GPS Coordinates on the overlapping of the proposed area both online and offline vide this office letter No.ML/SEAC/PP/EJH/20/2020/400/306 dtd. 17.03.2020 issued to the project proponent.

- iv. **Offline application for Environmental Clearance submitted by Shri Bidonbor ManikSyiem for mining of boulder stone located at Mawlynrei, East Khasi Hills District for an area of 0.66 hectare.**

The project proponent was informed to submit the correct GPS map and coordinates vide letter No. ML/SEAC/ PP/EKH/19/2020/142/294 dtd. 11.03.2020.

Agenda No.2 :Online Proposal No.SIA/ML/MIN/49376/2018: Verification, correction and recommendation for Environmental Clearance of Boulder stone mining area of 10 Ha. at Randhigopa, West Garo Hills, Meghalaya by Smti. Evalyni Kharbani:

(i) Verification:

Appraisal of EMP for Environmental Clearance granted to Smt. Evalyni Kharbani, Randhigopa, Boulderstone Mine for an area of 10 Ha. under Schedule 1(a) of category B2 of EIA Notification 2006 at Randhigopa, West Garo Hills Meghalaya by Smti. Evalyni Kharbani.

The Committee deliberated the project proposal submitted by Smt. Evalyni Kharbani for mining of boulder stone for an area of 10 hectare located at village Randhigopa, P.O.Zekabari, West Garo Hills District, Meghalaya, seismic zone-V with a production capacity of 6016460 tonnes in five years. The project fall under Schedule 1(a) of category B2 of EIA Notification 2006 as amended from time to time.

The Project proponent has submitted for Term of Reference vide proposal no. SIA/ML/MIN/75935/2018 which was subsequently placed in the 24th (8th February 2019) and 25th (4th March 2019) meeting of SEAC, Meghalaya and recommendation for Term of Reference

for preparing of EMP was communicated to the SEIAA vide SEAC letter No.ML/SEAC/PP/3/2019/7/57 dated Shillong, the 12th March, 2019.

On examination of the documents available in the office, the "In Principle Provisional Environment Clearance" was granted by the State Impact Assessment Authority, Meghalaya for the applied proposed mining lease at Randhigopa for an area of 10 hectare, which has been intimated to SEAC vide letter memo No. SEIAA (2018)/PP/01/Pt/2018/45-A/227-240 dated Shillong, the 22nd April 2019. The PP submitted online for Environmental Clearance vide proposal No.SIA/ML/MIN/49376/2018 along with the kml file, LOI, approved Mining Plan by the Government of Meghalaya vide Letter No.DMR/MM/179/2018/666 dated 20th July 2018 and the draft EMP. The Consent to Operate vide MPCB/TB-ONLINE/CTE/2019 (GH) 2019-20/5 dated shillong the 27th June 2019 was granted to the said applied mining lease area by the Meghalaya State Pollution Control Board as submitted by the PP along with the online application Form 2.

(ii) Correction of GPS Coordinates

In continuation to minutes of the 29th Meeting of the State Expert Appraisal Committee held on 25th February 2020 vide this office letter No. SEAC/Meeting/Vol-II/2/2018/19-A/299-305 Dated Shillong, the 17th March 2020, in respect of online proposal No.SIA/ML/MIN/49376/2018, for Environmental Clearance applied by Smt. Evalyni Kharbani for mining of boulder stone for an area of 10 hectare located at Randhigopa, West Garo Hills Meghalaya. The missing GPS Coordinates as per the corrigendum of Land Certificate issued by the Divisional Forest Officer, West and South West Garo Hills Territorial Divisions, Tura vide his letter No. No.A/16/VII/NOC/MMMCR347-349 dt 28th January 2020 (enclosed as annexure - I) has been taken into consideration by the committee. The corrected GPS Coordinates as per the corrigendum of Status of Land Certificate are mentioned below:

GPS Coordinates of Applied Mining Area

Pillar	Latitude	Longitude
1	N 25°39'13.80"	E 89°57'29.50"
2	N 25°39'16.00"	E 89°57'28.20"
3	N 25°39'19.70"	E 89°57'27.20"
4	N 25°39'19.40"	E 89°57'22.60"
5	N 25°39'19.60"	E 89°57'18.60"
6	N 25°39'21.90"	E 89°57'17.30"
7	N 25°39'22.40"	E 89°57'14.80"
8	N 25°39'19.10"	E 89°57'12.40"

9	N 25°39'15.61"	E 89°57'15.15"
10	N 25°39'14.02"	E 89°57'16.01"
11	N 25°39'13.63"	E 89°57'16.72"
12	N 25°39'13.06"	E 89°57'18.85"
13	N 25°39'10.20"	E 89°57'27.50"
14	N 25°39'11.80"	E 89°57'28.50"

(iii) Recommendation

On careful examination of the proposal and documents submitted by the PP, the State Expert Appraisal Committee, Meghalaya recommended for grant of Environmental Clearance.



Chairman,
State Expert Appraisal Committee,
Meghalaya, Shillong.



Shri. Sachin Gavade, IFS
Divisional Forest Officer

Government of Meghalaya
Forests & Environment Department
West & South-West Garo
Hills (Territorial) Division, Tura
Email- garohillsdiv@gmail.com
Fax No. 03651-223850

CORRIGENDUM

STATUS OF LAND CERTIFICATE

In continuation to Status of Land Certificate issued vide letter no. B/VII/MMMCR/1248 - 50 dated 27.04.2018, in respect of the land located at **Randhigopa area, Meghalaya**, the missing GPS Coordinates from earlier issued Status of Land Certificate has been highlighted (point 9 to 12). The area remains same, 10 ha

Point	Latitude	Longitude	Point	Latitude	Longitude
1	N.25°39'13.8"	E.089°57'29.5"	8	N.25°39'19.1"	E.089°57'12.4"
2	N.25°39'16.0"	E.089°57'28.2"	9	N.25°39'15.61"	E.089°57'15.15"
3	N.25°39'19.7"	E.089°57'27.2"	10	N.25°39'14.02"	E.089°57'16.01"
4	N.25°39'19.4"	E.089°57'22.6"	11	N.25°39'13.63"	E.089°57'16.72"
5	N.25°39'19.6"	E.089°57'18.6"	12	N.25°39'13.06"	E.089°57'18.85"
6	N.25°39'21.9"	E.089°57'17.3"	13	N.25°39'10.2"	E.089°57'27.5"
7	N.25°39'22.4"	E.089°57'14.8"	14	N.25°39'11.8"	E.089°57'28.5"

This is for the favour of your kind information and necessary action.

No. A/16/VII/NOC/MMMCR/

Copy to:

The Conservator of Forests (WL&T), Garo Hills Circle, Tura for information

Divisional Forest Officer,
West & South-West
Garo Hills (T) Division, Tura.
Dated Tura, Jan., 2020.

No. B/16/VII/NOC/MMMCR/ 347-349
Copy to:

1. The Member Secretary, State Pollution Control Board, Meghalaya, Shillong for information and necessary action.
2. Smt. Evalyni Kharbani of Village: Mawryngkang, District: East Khasi Hills, Meghalaya for kind information and necessary action.
3. The Range Forest Officer, I/C Tura Beat, Tura for information.

Divisional Forest Officer,
West & South West
Garo Hills(T) Division, Tura
Dated Tura, 28 Jan., 2020.

Ames
Divisional Forest Officer,
West & South West
Garo Hills(T) Division, Tura

STATE EXPERT APPRAISAL COMMITTEE (SEAC)

::MEGHALAYA ::

'SYLVAN' House, Lower Lachumiere,
East Khasi Hills, Shillong - 793 001.


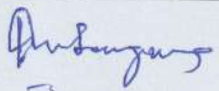


30th MEETING OF THE STATE EXPERT APPRAISAL COMMITTEE (SEAC)

VENUE: OFFICE CHAMBER OF THE CHAIRMAN, SEAC, MEGHALAYA, SILVICULTURE BUILDING, LOWER LACHUMIERE, MEGHALAYA, SHILLONG- 793001.

DATE: 8TH MAY 2020. **TIME:** 11.00 A.M.

ATTENDANCE SHEET

MEMBERS PRESENT:

Sl. No.	Name, Designation & Address	Contact No. & E-mail Address	Signature
1.	Shri Nababrata Bhattacharjee, Chairman	9436313037 naavstar@yahoo.co.in	
2.	Shri Shekhar K. Sangma, Member	9436112259 shekharsangma@gmail.com	—
3.	Shri Toiler H.S. Bonney, IFS(Retd.), Member	9862589288 thsbonney@gmail.com	—
4.	Shri Puhran M. Sangma, Member	9436119801 puhransangma@yahoo.co.in	
5.	Prof. Donkumar Syiem, Member	9863109538 dsyiem@yahoo.com	
6.	Shri Phngain Singh Giri Lyngdoh, Member	9863495222 psgl_bahdeng@yahoo.co.in	
7.	Shri Hamklet Suchiang, MFS Member Secretary	7005774909	