



MINUTES OF THE 195th MEETING OF STATE EXPERT APPRAISAL COMMITTEE (SEAC),
A.P., HELD ON -8th& 10th August, 2022 AT VIJAYAWADA, A.P.

195th

SEAC, A.P.

(Day-2)

10th August, 2022



सत्यमेव जयते

MINUTES OF THE 195th MEETING OF STATE EXPERT APPRAISAL COMMITTEE (SEAC),
ANDHRA PRADESH
HELD ON
10th August, 2022

AT VIJAYAWADA
A.P.



**MINUTES OF THE 195th MEETING OF STATE EXPERT APPRAISAL COMMITTEE (SEAC),
A.P., HELD ON -8th& 10th August, 2022 AT VIJAYAWADA, A.P.**

Present: The following members were present. (Through Video Conference)

1.	Dr.G.V.R.SrinivasaRao, Professor, Civil Engineering Department, Andhra University, Visakhapatnam	Chairman
2.	Dr.DineshSankar Reddy Registrar(I/C),Professor of Chemical Engineering, NIT, Tadepalligudem, West Godavari	Member
3.	Prof. G. Gnana Mani, Retd., Professor of Zoology, Andhra University, Visakhapatnam	Member
4.	Prof. U. Shameem. Chairman, Dept. of Zoology, Andhra University, Visakhapatnam	Member
5.	Dr. Kiranmai, Assistant Professor, Dept. of Bio Technology, VikramaSimhapuriUniversity,Nellore,SPSRNelloreDistrict	Member
6.	Prof. C. Sasidhar, Professor, Civil Engineering Dept, JNTU, Anantapur	Member
7.	Prof. N. Siva Prasad Reddy, Director (Academics), Brindavan Institute of Technology & Science ,Kurnool	Member
8.	Prof. D. Bharathi, Professor, Dept. of Bio Sciences & Sericulture, Sri PadmavathiMahilaViswaVidhyalayam, Tirupati	Member
9.	Sri KatammeniVenkataRamana, Head of Mining Dept. Government Polytechnic, Narsipatnam.	Member
10.	Dr.M. Sunandana Reddy, Associate Professor,RGM College of Engineering & Technology (Autonomous), Nandyal.	Member
11.	Sri Matli. Chandra Sekhar Professor, Head of Department of Civil Engineering, NIT, Warangal.	Member
12.	Dr. G. Madhavi, Associate Professor, Department of Chemistry, Sri Venkateswara University, Tirupati	Member
13.	Prof. K. ThyagaRaju,Professor,Department of Bio-Chemistry, S.V.University, Tirupati	Member
14.	Dr.GummallaPrasanthi, Professor, Vijaya Institute of Pharmaceutical Sciences, Vijayawad	Member
15.	Sri. B. Siva Prasad, Chief Environmental Engineer, Andhra Pradesh Pollution Control Board. Vijayawada	Member Secretary



Agenda Item: 195.28	6.125 Ha Road Metal quarry of Smt. Y. Tripura Sundari located Sy. No. 296, Vinagadapa Village, GampalagudemMandal, Krishna District, Andhra Pradesh - Terms of Reference -Reg.
SIA/AP/MIN/539/26/2020	The project proponent has not attended the meeting. Hence, <u>recommended to raise ADS for seeking reasons to not attending the meeting.</u>
Agenda Item: 195.29	9.600 Ha mining of Colour granite of Sri. V. Gopala Krishnan at Sy. No: 29 of Kondatemburu Village, NandigamMandal, Srikakulam District, Andhra Pradesh - Terms of Reference -Reg.
SIA/AP/MIN/77931/2022	<p>Category: B2 at par with B1.</p> <p>The proposed project is for mining of Colour granite in an area of 9.600 Ha. with a proposed production quantity of Colour granite - 48,000 m3/annum with a condition that the total production during a scheme should be limited to the approved quantity as per Mining scheme/ plan.</p> <p>The proposed project falls under Item No. 1(a) of the schedule of the EIA Notification 2006 and its amendments thereof - (i). Mining of minerals (≤ 250 ha of mining lease area in respect of non-coal mine lease).</p> <p>The representative of the proponent and their consultant M/s. Global Enviro Labs , Hyderabad have attended the meeting.</p> <p>The Committee noted that as per cluster letter issued by Asst. Director of Mines & Geology, Tekkali, vide Lr. dated: 25.05.2022. There is One existing quarry within the radius of 500 mts area. The total cluster area is 17.43 Ha which is >5.0 Ha. LOI issued on 05.08.2017.</p> <p>The Committee noted that the extent of proposed mine lease area is 9.600 Ha. The project falls under B2 at par with B1category.</p> <p>The Committee after examining the project proposals, presentations, MoEF&CC' Notifications & OMs and detailed deliberations, <u>recommended to issue Standard TOR with Public Hearing with following additional TOR conditions.</u></p> <ol style="list-style-type: none">1. The project proponent shall prepare cluster EIA and EMP.2. The project proponent shall prepare detailed plantation plan.3. The project proponent shall prepare plan for surface run off protection measures.4. The project proponent shall prepare detailed additional waste dump area plan.
Agenda Item: 195.30	2.850 Ha Gravel mining of M/s SreeLakshimi Constructions located Sy. No. 296, Vinagadapa Village, GampalagudemMandal, Krishna District, Andhra Pradesh - Terms of Reference -Reg.
SIA/AP/MIN/78315/2022	The project proponent has not attended the meeting. Hence, <u>recommended to raise ADS for seeking reasons to not attending the meeting.</u>
Agenda Item: 195.31	3.290 Ha Mining of Colour Granite Blocks & Granite Waste of Sri Appanaboina Narasimha Rao at Sy. No. 1025/2C, 1025/1B1, 1025/1A1A & 1026/5B of Konidena Village, BallikuravaMandal, Prakasam District,



Member Secretary
SEAC


Chairman
SEAC



	Andhra Pradesh - Terms of Reference -Reg.
SIA/AP/MIN/78170/2022	<p>Category: B2 at par with B1.</p> <p>The proposed project is for mining of Colour Granite Blocks & Granite Waste in an area of 3.290 Ha. with a proposed production quantity of Colour Granite - 11905 m³/Annum with a condition that the total production during a scheme should be limited to the approved quantity as per Mining scheme/ plan.</p> <p>The proposed project falls under Item No. 1(a) of the schedule of the EIA Notification 2006 and its amendments thereof - (i). Mining of minerals (≤ 250 Ha of mining lease area in respect of non-coal mine lease).</p> <p>The project proponent and their consultant SV Enviro Labs, Visakhapatnam have attended the meeting.</p> <p>The Committee noted that as per cluster letter issued by Asst. Director of Mines & Geology, Ongole, vide Lr. dated: 25.03.2022. There are 07 existing quarries within the radius of 500 mts area and 05 LOIs issued. The total cluster area is 9.101 Ha which is >5.0 Ha. LOI issued on 15.12.21.</p> <p>The Committee noted that the extent of proposed mine lease cluster area is 3.290 Ha. The project falls under B2 at par with B1 category.</p> <p>The Committee after examining the project proposals, presentations, MoEF&CC' Notifications & OMs and detailed deliberations, <u>recommended to issue Standard TOR with Public Hearing with following additional conditions.</u></p> <ol style="list-style-type: none">1. The project proponent shall prepare cluster EIA and EMP by taking production details of existing mines and all LOIs in the cluster.2. The project proponent shall prepare detailed plantation plan.3. The project proponent shall prepare plan for surface run off protection measures.4. The project proponent shall detailed additional waste dump area plan.
Agenda Item: 195.32	2.181 Ha Road Metal and Gravel Mine of Sri Y.Venkata Ratnam located at Sy. No. 296, Vinagadapa Village, GampalagudamMandal, Krishna District, Andhra Pradesh - Terms of Reference -Reg.
SIA/AP/MIN/78377/2022	The project proponent has not attained the meeting. Hence, <u>recommended to raise ADS for seeking reasons to not attending the meeting,</u>
Agenda Item: 195.33	4.70 Ha MINING OF Earth, Ballast, Road Metal & Boulders of M/s Jetty Satyanarayana & Others at Sy. No. 79/1P, 2P, 3P & 4P of Yellamilli Village, Gandepalli Mandal, East Godavari District, Andhra Pradesh - Terms of Reference - Violation - Reg.
SIA/AP/MIN/78201/2022	<p>Category: B2. (Violation TOR)</p> <p>The proposed project is for mining of Earth, Ballast, Road Metal & Boulders in an area of 4.70 Ha. with a proposed production quantity of Road Metal & Ballast - 108242 m³ /Annum, Earth - 46390 m³ /Annum with a condition</p>


Member Secretary
SEAC


Chairman
SEAC



that the total production during a scheme should be limited to the approved quantity as per Mining scheme/ plan.

The proposed project falls under Item No. 1(a) of the schedule of the EIA Notification 2006 and its amendments thereof - (i). Mining of minerals (≤ 250 ha of mining lease area in respect of non-coal mine lease).

The representative of the proponent and their consultant M/s SV Enviro Labs , visakhapatnam have attended the meeting and presented the case.

The Committee noted that as per cluster letter issued by Asst. Director of Mines & Geology, Rajamahendravaram, vide Lr. dated: 09.06.2022. There are no existing quarries within the radius of 500 mts area. This is a standalone mining unit.

The project proponent has filed application in violation window period vide proposal No. 67710 dt.27.08.17

The Committee noted that the extent of proposed mine lease area is **4.70 Ha**. The project falls under **B2** category

The Committee after examining the project proposals, presentations, MoEF&CC' Notifications & OMs and detailed deliberations, recommended to issue specific (Violation) TOR without Public Hearing with following additional conditions.


1. The project proponent shall prepare cluster EIA and EMP.
2. The project proponent shall prepare detailed plantation plan.
3. The project proponent shall prepare plan for surface runoff protection measures.
4. The project proponent shall submit plan for restoration of benches and buffer zone remediation plan.
5. The proponent is liable to pay the penalties as levied by the concerned competent authority, as per the OM No.28.1.2022 and clause No 12 of SOP dated 07-07-2021, duly incorporating the total production during the violation period and submit the calculation of penalties based on the project cost and the total turnover during the violation period.
6. Credible action under section 15 read with section 19 of E (P) act, 1986 to be initiated by concerned Regional office, APPCB.
7. The project proponent shall carry assessment of ecological damage, remediation plan and natural and community resource augmentation plan and it shall be prepared as an independent chapter in the environment impact assessment report by the accredited consultants. The collection and analysis of data for assessment of ecological damage, preparation of remediation plan and natural and community resource augmentation plan shall be done by an environmental laboratory duly notified under Environment (Protection) Act, 1986, or a environmental laboratory accredited by National Accreditation Board for Testing and Calibration Laboratories, or a laboratory of a Council of Scientific and Industrial Research institution working in the field of environment.
8. The project proponent shall ensure implementation of Environmental Management Plan, comprising remediation plan and natural and community resource augmentation plan corresponding to the ecological damage assessed and economic benefit derived due to violation.
9. The project proponent will be required to submit a bank guarantee


Member Secretary
SEAC


Chairman
SEAC



	<p>equivalent to the amount of remediation plan and Natural and Community Resource Augmentation Plan with the State Pollution Control Board.</p> <p>10. The project proponent shall give an undertaking by way of affidavit to comply with all the statutory requirements and judgment of Hon'ble Supreme Court dated the 2nd August 2017 in writ petition (Civil) No.144 of 2014 in the matter of common cause verse union of India and Ors. Before grant of TOR/EC. The undertaking inter-alia includes commitment of the PP not to repeat any such violation in future.</p>
Agenda Item: 195.34	<p>10.13 Ha Mining of Road Metal & Building stone of M/s Rank Silicon and Industries Private Limited at Sy.No. 01 (Govt. Land) Marturu Village, AnakapalliMandal, Anakapalli (Visakhapatnam) District, Andhra Pradesh State - Terms of Reference - Violation - Reg.</p>
SIA/AP/MI N/78345/2022	<p>Category: B2 at par with B1 (Violation TOR).</p> <p>The proposed project is for mining of Road Metal & Building stone in an area of 10.13 Ha. with a proposed production quantity of Road Metal & Building Stone Mine - 8,18,428 m³ /annum with a condition that the total production during a scheme should be limited to the approved quantity as per Mining scheme/ plan.</p> <p>The proposed project falls under Item No. 1(a) of the schedule of the EIA Notification 2006 and its amendments thereof - (i). Mining of minerals (≤ 250 ha of mining lease area in respect of non-coal mine lease).</p> <p>The proponent and their consultant M/s Right source Industrial Solutions Private Limited have attended the meeting.</p> <p>The Committee noted that as per cluster letter issued by Asst. Director of Mines & Geology, Anakapalli, vide Lr. dated: 28.01.2021. There are 44 existing quarry within the radius of 500 mts area. The total cluster area is 161.122Ha > 5.0 Ha.</p> <p>The Committee noted that the extent of proposed mine lease area is 10.13 Ha. The project falls under B2 at par with B1 category.</p> <p>The Committee after examining the project proposals, presentations, MoEF&CC' Notifications & OMs and detailed deliberations, <u>recommended to issue specific (Violation) TOR with Public Hearing with following additional conditions.</u></p> <ol style="list-style-type: none">1. The project proponent shall prepare cluster EIA and EMP by taking production details of existing mines and all LOIs in the mine.2. The project proponent shall prepare detailed plantation plan.3. The project proponent shall prepare plan for surface runoff protection measures.4. The project proponent shall submit plan for restoration of benches and buffer zone.5. The proponent is liable to pay the penalties as levied by the concerned competent authority, as per the OM No.28.1.2022 and clause No 12 of SOP dated 07-07-2021, duly incorporating the total production during the violation period and submit the calculation of penalties based on the project cost and the total turnover during the violation period.6. Credible action under section 15 read with section 19 of E (P) act,


Member Secretary
SEAC


Chairman
SEAC




	<p>1986 to be initiated by concerned Regional office, APPCB.</p> <p>7. The project proponent shall carry assessment of ecological damage, remediation plan and natural and community resource augmentation plan and it shall be prepared as an independent chapter in the environment impact assessment report by the accredited consultants. The collection and analysis of data for assessment of ecological damage, preparation of remediation plan and natural and community resource augmentation plan shall be done by an environmental laboratory duly notified under Environment (Protection) Act, 1986, or a environmental laboratory accredited by National Accreditation Board for Testing and Calibration Laboratories, or a laboratory of a Council of Scientific and Industrial Research institution working in the field of environment.</p> <p>8. The project proponent shall ensure implementation of Environmental Management Plan, comprising remediation plan and natural and community resource augmentation plan corresponding to the ecological damage assessed and economic benefit derived due to violation.</p> <p>9. The project proponent will be required to submit a bank guarantee equivalent to the amount of remediation plan and Natural and Community Resource Augmentation Plan with the State Pollution Control Board.</p> <p>10. The project proponent shall give an undertaking by way of affidavit to comply with all the statutory requirements and judgment of Hon'ble Supreme Court dated the 2nd August 2017 in writ petition (Civil) No.144 of 2014 in the matter of common cause verse union of India and Ors. Before grant of TOR/EC. The undertaking inter-alia includes commitment of the PP not to repeat any such violation in future</p>
Agenda Item: 195.35	6.928 Ha Mining of Road metal & Building stone of M/s A.B Mines & Minerals Pvt. Ltd at Sy. No. 1137/P of Lakkireddipalli Village, LakkireddipalliMandal, YSR Kadapa District, Andhra Pradesh - Terms of Reference - Reg.
SIA/AP/MI N/78347/2022	The project proponent has not attained the meeting. <u>Hence, recommended to raise ADS for seeking reasons to not attending the meeting.</u>
Agenda Item: 195.36	2.080 Ha Mining of Limestone Slabs (Black) of Sri C. Narayana Reddy at Sy. No: 333/3 & 333/2A Part of Sunkesula Village, OwkMandal, Kurnool District, Andhra Pradesh - Terms of Reference - Reg.
SIA/AP/MI N/78363/2022	<p>Category: B2 at par with B1</p> <p>The proposed project is for mining of Limestone Slabs (Black) in an area of 2.080 Ha. with a proposed production quantity Limestone Slabs (Black) - 10193 TPA with a condition that the total production during a scheme should be limited to the approved quantity as per Mining scheme/ plan.</p> <p>The proposed project falls under Item No. 1(a) of the schedule of the EIA Notification 2006 and its amendments thereof - (i). Mining of minerals [≤ 250 ha of mining lease area in respect of non-coal mine lease].</p> <p>The representative of the proponent and their consultant M/s. SV Enviro Labs, Visakhapatnam, have attended the meeting.</p>



Member Secretary
SEAC


Chairman
SEAC




	<p>The Committee noted that as per latest cluster letter issued by Asst. Director of Mines & Geology, Banaganapalle, vide Lr. dated: 15.03.2022. There are 05 existing quarry within the radius of 500 mts area. The total cluster area is 6.523 Ha. LOI issued on 14.08.2020.</p> <p>The Committee noted that the extent of proposed mine lease area is 2.080 Ha. The project falls under B2 at par with B1 category.</p> <p>The Committee after examining the project proposals, presentations, MoEF&CC' Notifications & OMs and detailed deliberations, <u>recommended to issue Standard TOR with Public Hearing with following additional TOR conditions.</u></p> <ol style="list-style-type: none">1. The project proponent shall prepare cluster EIA and EMP by taking production details of existing mines and all LOIs in the mine cluster.2. The project proponent shall prepare detailed plantation plan.3. The project proponent shall prepare plan for surface runoff protection measures.4. The project proponent shall maintain canal buffer zone and submit canal protection measures plan.5. The project proponent shall submit material transportation road plan in place of existing canal road to avoid damages to canal.
Agenda Item: 195.37	4.868 Ha Mining of Silica sand of M/s. Anu & Anush Coal LLP at Sy. Nos. 28-3A & 28-4 of Addepalli Village, ChillakurMandal, SPSR Nellore District - Terms of Reference - Reg.
SIA/AP/MI N/78395/ 2022	<p>Category: B2 at par with B1</p> <p>The proposed project is for mining Silica sand in an area of 4.868 Ha.with a proposed production quantity of Silica sand - 44,824 Tonnes/annum with a condition that the total production during a scheme should be limited to the approved quantity as per Mining scheme/ plan.</p> <p>The proposed project falls under Item No. 1(a) of the schedule of the EIA Notification 2006 and its amendments thereof - (i). Mining of minerals (≤ 250 ha of mining lease area in respect of non-coal mine lease).</p> <p>The representative of proponent and their consultant Ample Environhave attended the meeting.</p> <p>The Committee noted that as per cluster letter issued by Asst. Director of Mines & Geology, Nellore, vide Lr. dated: 23.03.2022. There are 04 existing quarry leases and One Lol issued within the radius of 500 mts area. The total cluster area is 30.4 Ha which is >5.0 Ha. LOI issued on 25.09.2021.</p> <p>The Committee noted that the extent of proposed mine lease area is 4.868 Ha. The project falls under B2 at par with B1 category.</p> <p>The Committee after examining the project proposals, presentations, MoEF&CC' Notifications & OMs and detailed deliberations, recommended to issue <u>Standard TOR with Public Hearing with following additional conditions.</u></p> <ol style="list-style-type: none">1. The project proponent shall prepare cluster EIA and EMP by taking production details of existing mines and all LOIs in the mine.2. The project proponent shall prepare detailed plantation plan.3. The project proponent shall prepare plan for surface runoff protection


Member Secretary
SEAC


Chairman
SEAC



	<p>measures.</p> <p>4. The project proponent shall correct the 1st Geo- coordinate (latitude) in the mining plan.</p>
<p>Agenda Item: 195.38</p>	<p>3.032 Ha Mining of Colour granite of M/s. Suraksha Granites at Sy. No. 98/1P, 2 & 3P Konidena Village, Ballikurava Mandal, Prakasam District, Andhra Pradesh - Terms of Reference for expansion - Reg.</p>
<p>SIA/AP/MIN/78406/2022</p>	<p>Category: B2 at par with B1.</p> <p>The proposed project is for mining Colour granite in an area of 3.032 Ha. with a enhancement of production quantity of Colour Granite from 2689 m³/Annum to 39,976 m³/Annum with a condition that the total production during a scheme should be limited to the approved quantity as per Mining scheme/ plan.</p> <p>The proposed project falls under Item No. 1(a) of the schedule of the EIA Notification 2006 and its amendments thereof - (i). Mining of minerals (≤ 250 ha of mining lease area in respect of non-coal mine lease).</p> <p>The project proponent and their consultant SV Enviro Labs & , Visakhapatnam have attended the meeting.</p> <p>The Committee noted that as per cluster letter issued by Asst. Director of Mines & Geology, Ongole, vide Lr. dated: 13.06.2022. There are 23 existing quarry leases and 07 Lol issued within the radius of 500 mts area. The total cluster area is 16.11 Ha.</p> <p>The Committee noted that the extent of proposed mine lease area is 3.032 Ha. The project falls under B2 at par with B1 category. Earlier, the previous project proponent had obtained EC on 08.05.2013 and the same EC was transferred to present proponent i.e., M/s. Suraksha Granites on 25.10.2021. The project proponent submitted Certified compliance and previous production details. No violation observed in production. Mine life is 11 years.</p> <p>The Committee after examining the project proposals, presentations, MoEF&CC' Notifications & OMs and detailed deliberations, <u>recommended to issue Standard TOR with Public Hearing with following additional conditions.</u></p> <ol style="list-style-type: none">1. The project proponent shall prepare cluster EIA and EMP taking into account all 31 leases in the cluster.2. The project proponent shall prepare detailed plantation plan.3. The project proponent shall prepare plan for surface runoff protection measures.4. The project proponent shall submit detailed additional waste dump area plan with location details.5. The project proponent shall submit benches restoration plan.
<p>Agenda Item: 195.39</p>	<p>6.896 Ha. Mining of Mica, Quartz and Feldspar of M/s. Sadhana Minerals at Survey No. 114/3(P), Griddalur Village, Sydapuram Mandal, SPSR Nellore District, Andhra Pradesh- Environmental Clearance - Reg.</p>
<p>SIA/AP/MIN/80201/2020</p>	<p>Category: B1</p> <p>The proposed project is for mining Mica, Quartz and Feldspar in an area of</p>


Member Secretary
SEAC


Chairman
SEAC



6.896 Ha. with a proposed total production quantity of Mica, Quartz & Feldspar - 52240 TPA with a condition that the total production during a scheme should be limited to the approved quantity as per Mining scheme/plan.

The proposed project falls under Item No. 1(a) of the schedule of the EIA Notification 2006 and its amendments thereof - (i). Mining of minerals (≤ 250 ha of mining lease area in respect of non-coal mine lease).

The representative of proponent and their consultant M/s Rightsource Industrial Solutions Pvt Ltd have attended the meeting.

The Committee noted that as per cluster letter issued by Asst. Director of Mines & Geology, Nellore, vide Lr. dated: 15.07.2022. There are 07 existing quarry leases within the radius of 500 mts area. The total cluster area is 21.80 Ha.

The Committee noted that the extent of proposed mine lease area is 6.896 Ha. The project falls under B1 category. Life of the mine is 8 years.

The project proponent has obtained TOR on 21.06.2021 and public hearing was held on 28.06.2022.

The project proponent shall fulfil the assurances given to the public in public hearing.

In order to fulfil the further necessary requirements for obtaining the Environmental Clearance for this mining activity, the proponent has initiated steps to carry out required EIA study in and around the mine lease area. This study covers an area surrounding the project site with a radial distance of 10 km from the proposed mine lease area. Base line studies conducted during Oct 21-december 21.


The committee appraised the final EIA and noted that the predominant wind direction is from South to North & south -east to North -west. Maximum GLCs i.e., 76.7 ug /m³ observed in north -west at 400 mts distance from mine which is within the standards.

The proponent volunteered to provide water treatment plant to the **utukur** Village as a part of Corporate Social Responsibility (CSR) activity and shall maintain till the life of the mine.

The Committee after examining the project proposals, final EIA, presentations, MoEF&CC' Notifications & OMs and detailed deliberations, **recommended to issue Environmental Clearance with additional conditions.**

1. The proponent shall comply with the proposals furnished in Environmental management plan.
2. The project proponent shall develop greenbelt along road side, in buffer zone and shall take dust suppression measures.
3. The proponent shall fulfill the assurances given to the public in public hearing.
4. The proponent shall maintain buffer zone & proper benches.
5. The proponent shall maintain approach road duly coordinating with other mines.


Member Secretary
SEAC


Chairman
SEAC




Agenda Item: 195.40	2.60 Ha Gravel mining of Sri B.Chandra Sekhar Reddy located Sy.No.151/P of Jagannadhapuram Village, Vijayapuram Mandal, Chittoor District - Environmental Clearance -Reg.
SIA/AP/MI N/274659 /2022	<p>Category: B2.</p> <p>The proposed project is for mining Gravel in an area of 2.60 Ha.with a proposed production quantity of Gravel - 45774 m³/annum with a condition that the total production during a scheme should be limited to the approved quantity as per Mining scheme/ plan.</p> <p>The proposed project falls under Item No. 1(a) of the schedule of the EIA Notification 2006 and its amendments thereof - (i). Mining of minerals (≤ 250 ha of mining lease area in respect of non-coal mine lease).</p> <p>The project proponent and their consultant Right source Industrial Solutions Pvt. Ltd have attended the meeting.</p> <p>The Committee noted that as per cluster letter issued by Asst. Director of Mines & Geology, Chittoor, vide Lr. dated: 01.04.2022. There are no existing quarry leases within the radius of 500 mts area. This is a standalone mining unit. LOI issued on 15.03.22. Tamil nadu forest is located at 0.3Km.</p> <p>The Committee after examining the project proposals, presentations, MoEF&CC' Notifications & OMs and detailed deliberations, <u>recommended to raise ADS for submission of letter from forest department with geo coordinates stating that the proposed mine land does not fall in any forest area.</u></p>
Agenda Item: 195.41	M/s MEDA PROPERTIES is proposing a complete Proposed Construction of Residential Tower at Sy. No. 239-1B, 239-2,240-1A, & 240-2A, 240-4A, 241-2, 242-1, Chinnachowk Village, KadapaMandal, Kadapa District, Andhra Pradesh- Environmental Clearance -Reg.
SIA/AP/MI S/285851/ 2022	<p>B2 - Industrial Projects - 3</p> <p>The Proposal of M/s MEDA PROPERTIES, is for Environmental Clearance for Proposed Construction of Residential Tower with 15 floors and 277 flats. The total proposed project cost is 55 crores.</p> <p>The representative of project proponent and their Consultant Sri Sai Manasa Nature Tech Pvt. Ltd. have attended the meeting.</p> <p>The Committee noted that the The Proposed construction of a Residential Tower by M/s Meda Properties is located at Sy. No. 239-1B, 239-2,240-1A, & 240-2A, 240-4A, 241-2, 242-1, Chinnachowk Village, KadapaMandal, Kadapa District, Andhra Pradesh. This project is proposed on a 1 BASEMENT + 2 STILT + 15 FLOORS. Air port NOC obtained on 28.06.2022. Fire NOC obtained on 08.07.22. The project consultant presented soil test reports conducted by M/s Sainath laboratories, Tirupathi. In the test reports , the soil bearing capacity is shown as NIL at certain depths which is to be checked for veracity. And also opined that for a project of this magnitude, the proponent should have obtained technical expertise from most</p>


Member Secretary
SEAC


Chairman
SEAC




	<p>experienced persons from nearby academic institutions.</p> <p>The Committee after examining the project proposals, presentations, MoEF&CC' Notifications & OMs and detailed deliberations, <u>recommended to raise ADS for submission of proper soil test reports preferably conducted by experienced persons from nearby IIT Tirupati or Chennai or Sri Venkateswara University, Tirupati, or INTU, Anantapur, etc.,</u></p>
Agenda Item: 195.42	<p>3.50 Ha Mining of Colour granite of Dr. Chatti Hanumantha Rao at Sy.No. 27 of Meelasathivada Village, TekkaliMandal, Srikakulam District, Andhra Pradesh - Environmental Clearance -Reg.</p>
SIA/AP/MI N/286668 /2022	<p>Category: B2.</p> <p>The proposed project is for mining Colour granite in an area of 3.50 Ha. with a proposed production quantity of Colour granite - 3600 m³/annum with a condition that the total production during a scheme should be limited to the approved quantity as per Mining scheme/ plan.</p> <p>The proposed project falls under Item No. 1(a) of the schedule of the EIA Notification 2006 and its amendments thereof - (i). Mining of minerals (≤ 250 ha of mining lease area in respect of non-coal mine lease).</p> <p>The project proponent and their consultant B. S. Envi-Tech Pvt Ltd., have attended the meeting.</p> <p>The Committee noted that as per cluster letter issued by Asst. Director of Mines & Geology, Tekkali, vide Lr. dated: 29.04.2022, there are 14 quarry leases granted within the radius of 500 mts area.</p> <p>The project proponent submitted CC No. 812/2022 filed by APPCB before the junior civil judge, Tekkali as proof of initiation of credible action in court.</p> <p>The Committee noted that the extent of proposed mine lease area is 3.50 Ha. The project falls under B2 category.</p> <p>The project proponent has obtained TOR without public hearing on 01.07.2022.</p> <p>The project proponent has submitted affidavit vide letter dt.23.07.2022 in the portal.</p> <p>The committee appraised the final EIA and noted that the predominant wind direction is from East to west. Maximum GLCs i.e., 72.7 ug/m³ is observed which is within the standards and falls at a distance of 0.5 KMs in west direction of the mine. The proponent prepared remediation plan and remediation cost is work out to be 4.10 lakhs.</p> <p>The proponent volunteered to provide civic amenities, encouragement for students for upliftment, play items for local primary school to the Meelasathivada Village as a part of Corporate Social Responsibility (CSR) activity and shall maintain till the life of the mine.</p> <p>The Committee after examining the project proposals, final EIA, presentations, MoEF&CC' Notifications & OMs and detailed deliberations,</p>


Member Secretary
SEAC


Chairman
SEAC



	<p><u>recommended to issue Environmental Clearance with additional conditions after payment of penalty and submission of Bank guarantee.</u></p> <ol style="list-style-type: none">1. The proponent shall comply with the proposals furnished in Environmental management plan.2. The project proponent shall develop greenbelt along road side and shall take dust suppression measures.3. The proponent shall maintain buffer zone & proper benches.4. The project proponent shall provide trench (1mx1m) on southern boundary of the mine lease area and shall dump waste in additional dump area of 4 Ha procured by proponent.5. The project proponent shall submit bank Guarantee of Rs.4,10,000/- towards implementation of remediation plan .6. The proponent is liable to pay the penalties as levied by the concerned competent authority, as per the OM No.28.1.2022 and clause No 12 of SOP dated 07-07-2021, duly incorporating the total production during the violation period and submit the calculation of penalties based on the project cost and the total turnover during the violation period.
Agenda Item: 195.43	2.00 Ha White Quartz Quarry of M/s. Sri E. Anjaneyulu, Survey No. 4 Part of Mallameedapalli Village, Gandlapenta Mandal, Anantapuramu District, Andhra Pradesh - Environment Clearance (EC) - Reg.
SIA/AP/MI N/181050 /2020	<p>Category: B2</p> <p>The proposed project is for mining Quartz in an area of 2.00 Ha. with a proposed production quantity of White Quartz - 67224 m³/annum (Page no. 18 of mining plan) with a condition that the total production during a scheme should be limited to the approved quantity as per Mining scheme/ plan.</p> <p>The proposed project falls under Item No. 1(a) of the schedule of the EIA Notification 2006 and its amendments thereof - (I). Mining of minerals (≤ 250 ha of mining lease area in respect of non-coal mine lease).</p> <p>The representative of the proponent and their G Harendra, RQP have attended the meeting.</p> <p>The Committee noted that as per cluster letter issued by Asst. Director of Mines & Geology, Ananthapuramu vide Lr. dated: 12.10.2020. There are no existing quarry leases within the radius of 500 mts area.</p> <p>The decision of SEIAA in 151st meeting: Refer to SEAC for correction of minutes w.r.t production details.</p> <p>According the proposal is appraised in 195th SEAC meeting and verified mining plan and production details, recommended to issue EC for White Quartz - 67224m³/annum (Page no. 18 of mining plan).</p> <p>The Committee noted that the extent of proposed mine lease area is 2.00 Ha. The project falls under B2 category. Mine life 31 years.</p> <p>The proponent volunteered to provide water treatment plant to the Mallameedapalli Village as a part of Corporate Social Responsibility (CSR) activity and shall maintain till the life of the mine.</p>


Member Secretary
SEAC


Chairman
SEAC



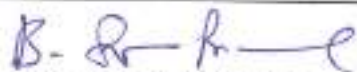
	<p>The Committee after re-examining the project proposals, presentations, ADS reply MoEF&CC' Notifications & OMs and detailed deliberations, <u>recommended to issue Environmental Clearance with additional conditions.</u></p> <ol style="list-style-type: none">1. The proponent shall comply with the proposals furnished in Environmental management plan.2. The project proponent shall develop greenbelt along road side and shall take dust suppression measures.3. The proponent shall maintain buffer zone & proper benches at the time of mining.
Agenda Item: 195.44	<p>M/s. VAISAKHI DEVELOPERS proposed for construction of High Rise Residential Building at Sy. No. 296/4B, Madhurawada Village, Zone II, GVMC Limits, Visakhapatnam District, Andhra Pradesh - Terms of Reference -Reg.</p>
SIA/AP/MIS/81554/2022	<p>Category :B2</p> <p>The Proposal of M/s. VAISAKHI DEVELOPERS, is for Environmental Clearance for proposed for construction of High Rise Residential Building with 3 cellars, one Ground Floor and 29 floors. The total built up area is 1,57,777.90 sq.m and site area is 3.75 Acres.</p> <p>The project proponent Consultant <i>SV Enviro Labs & Consultants</i>.have attended the meeting.</p> <p>The committee noted that the land documents submitted by at the time of appraisal is verified and observed that the documents are not in the name of the applicant and the development agreement is not enclosed.</p> <p>The Committee after examining the project proposals, presentations, MoEF&CC' Notifications & OMs and detailed deliberations, <u>recommended to raise ADS for submission of original registered land documents and registered development agreement if any.</u></p>
Agenda Item: 195.45	<p>3.50 Ha Mining of Road Metal & Building stone of M/s Sri Lakshmi Narayana Stone Crusher at Sy. No: 54, Gundurajukuppam Village, Nagari Mandal, Chittoor District, Andhra Pradesh - Environmental Clearance - Reg.</p>
SIA/AP/MIN/286503/2022	<p>Category: B2</p> <p>The proposed project is for mining of Road Metal & Building stone in an area of 3.50 Ha. with a proposed production quantity of Mining of Road metal & Building stone - 1,52,839 m3/annum with a condition that the total production during a scheme should be limited to the approved quantity as per Mining scheme/ plan.</p> <p>The proposed project falls under Item No. 1(a) of the schedule of the EIA Notification 2006 and its amendments thereof - (i). Mining of minerals (≤ 250 ha of mining lease area in respect of non-coal mine lease).</p> <p>The project proponent and their consultant <i>SV Enviro Labs</i>, Visakhapatnam have attended the meeting.</p>


Member Secretary
SEAC


Chairman
SEAC



	<p>The Committee noted that as per cluster letter issued by Asst. Director of Mines & Geology, Chittoor, vide Lr. dated: 09.12.2021. There are 20 existing quarry leases within the radius of 500 mts area.</p> <p>The Committee noted that the extent of proposed mine lease area is 3.50 Ha. The project falls under B2 category. Life of mine is 5 years. The project proponent has obtained TOR without public hearing on 22.02.2021</p> <p>The committee appraised the final EIA and noted that the predominant wind direction is from South East to North West. The maximum GLCs observed in the North West direction of the mine within the mine premises.</p> <p>The base line study is conducted during March,2022 to May,2022.</p> <p>The proponent volunteered to provide water treatment plant and amenities for local primary school to the Gundurajukuppam Village as a part of Corporate Social Responsibility (CSR) activity and shall maintain till the life of the mine.</p> <p>A criminal case was filed before the 1st class judicial magistrate court in Nagari in CC No. 410/2021. The project proponent has submitted that an amount of Rs.25,000/- was paid as part of credible action. The project proponent prepared remediation plan and estimated the remediation cost as Rs.2,35,000/-. A bank guarantee dt. 18.07.2022 for an amount of Rs.2,35,000/- is submitted as part of remediation cost.</p> <p>The Committee after examining the project proposals, final EIA, presentations, MoEF&CC' Notifications & OMs and detailed deliberations, <u>recommended to issue Environmental Clearance with following additional conditions after payment of Penalties as per SOP dated 07.07.2021.</u></p> <ol style="list-style-type: none"> 1. The proponent shall comply with the proposals furnished in Environmental management plan. 2. The project proponent shall develop greenbelt along road side and shall take dust suppression measures. 3. The proponent shall maintain buffer zone & proper benches at the time of mining. 4. The project proponent shall adopt controlled blasting as the habitation is at a distance of 0.31 Kms. 5. The project proponent shall submit bank Guarantee of Rs.2,35,000/-. 6. The proponent is liable to pay the penalties as levied by the concerned competent authority, as per the OM No.28.1.2022 and clause No 12 of SOP dated 07-07-2021, duly incorporating the total production during the violation period and submit the calculation of penalties based on the project cost and the total turnover during the violation period.
<p>Agenda Item: 195.46</p>	<p>1.70 Ha Mining of Road Metal & Building stone of Sri P. Raja sekhar at Sy. No. 87, Gundrajukuppam Village Nagari Mandal Chittoor District Andhra Pradesh - Environmental Clearance -Reg.</p>


Member Secretary
SEAC


Chairman
SEAC



SIA/AP/MI
N/286209
/2022

Category: B2

The proposed project is for mining of **Road Metal & Building stone** in an area of **1.70 Ha.** with a proposed production quantity of **Road metal & Building stone - 1,82,628 m³/annum** with a condition that the total production during a scheme should be limited to the approved quantity as per Mining scheme/ plan.

The proposed project falls under Item No. 1(a) of the schedule of the EIA Notification 2006 and its amendments thereof - (i). Mining of minerals (<250 ha of mining lease area in respect of non-coal mine lease).

The representative of proponent and their consultant M/s. SV Enviro Labs , Visakhapatnam, have attended the meeting.

The Committee noted that as per cluster letter issued by Asst. Director of Mines & Geology, Chittoor, vide Lr. dated: 27.01.2022. There are 17 existing quarry leases within the radius of 500 mts area.

The Committee noted that the extent of proposed mine lease area is **1.70 Ha.** The project falls under B2 category.

The project proponent has obtained TOR without public hearing on 31.03.2022

The committee appraised the final EIA and noted that the predominant wind direction is from South East to North West. The maximum GLCs observed in the North West direction of the mine within the mine premises.

The base line study is conducted during March, 2022 to May,2022.

A criminal case was filed before the 1st class judicial magistrate court in Nagari in CC No. 411/2021. The project proponent has submitted that an amount of Rs.25,000/- was paid as part of credible action. The project proponent prepared remediation plan and estimated the remediation cost as Rs.1,73,000/-. A bank guarantee dt. 18.07.2022 for an amount of Rs.1,73,000/- is submitted as part of remediation cost.

The proponent volunteered to provide water treatment plant and amenities for local primary school to the **Gundurajukuppam** Village as a part of Corporate Social Responsibility (CSR) activity and shall maintain till the life of the mine.

The Committee after examining the project proposals, final EIA, presentations, MoEF&CC' Notifications & OMs and detailed deliberations, **recommended to issue Environmental Clearance with following additional conditions after payment of Penalites as per SOP dated 07.07.2021.**

1. The proponent shall comply with the proposals furnished in Environmental management plan.
2. The project proponent shall develop greenbelt along road side and shall take dust suppression measures.
3. The proponent shall maintain buffer zone & proper benches at the time of mining.


Member Secretary
SEAC


Chairman
SEAC



	<p>4. The project proponent shall adopt controlled blasting as the habitation is at a distance of 0.31 Kms.</p> <p>5. The project proponent shall submit bank Guarantee of Rs.1,73,000/-</p> <p>6. The proponent is liable to pay the penalties as levied by the concerned competent authority, as per the OM No.28.1.2022 and clause No 12 of SOP dated 07-07-2021, duly incorporating the total production during the violation period and submit the calculation of penalties based on the project cost and the total turnover during the violation period.</p>
Agenda Item: 195.47	9.032 Ha Mining of Mica, Quartz & Feldspar of Sri M/s Meenakshi Sundaram Mica Mines Pvt. Ltd at Sy No : 88/P, 89/P, 91/P, 92/P, 93/P, 94/P and 140/P of Utukuru Village, Sydapuram Mandal, SPSR Nellore District - Terms of Reference - Violation - Reg.
SIA/AP/MI N/81264/2022	The project proponent has not attended the meeting. Hence, recommended to raise ADS for seeking reasons to not attending the meeting.
Agenda Item: 195.48	8.908 Ha Mining of Quartzite of M/s. Srinivasa Mines and Minerals located at Sy No: 352 (2.988 Ha) Pedamedapalli Village, Mentada Mandal, Sy.No: 204 (3.620 Ha) Ingilapalli Village, Dattirajeru Mandal Sy No: 1 (2.300 Ha) Chinnachamalapalli Village, Dattirajeru Mandal Vizianagaram District, Andhra Pradesh- Environmental Clearance - Reg.
SIA/AP/MI N/61935/2021	<p>Category: B1.</p> <p>The proposed project is for mining of Quartzite in an area of 8.908 Ha.with a proposed production quantity of Quartzite - 224705 TPAwith a condition that the total production during a scheme should be limited to the approved quantity as per Mining scheme/ plan.</p> <p>The proposed project falls under Item No. 1(a) of the schedule of the EIA Notification 2006 and its amendments thereof - (i). Mining of minerals (<250 ha of mining lease area in respect of non-coal mine lease).</p> <p>The representative of proponent and their consultant SV Enviro Labs & Consultants have attended the meeting.</p> <p>The Committee noted that as per cluster letter issued by Asst. Director of Mines & Geology, Vizianagaram, vide Lr. dated: 15.12.2020. There are noexisting quarry leases within the radius of 500 mts area.</p> <p>Earlier, TOR obtained on 08.10.2021 and PH hearing held on 23.04.2022. The project proponent shall fulfil the assurances given to the public in public hearing</p> <p>The Committee after examining the project proposals, presentations, MoEF&CC' Notifications & OMs and detailed deliberations, recommended to raise ADS for Modified mining plan as per the NGT order due to presence of Temple is at a distance of 150M towards North East. Accordingly ADS was raised on 15.07.2022. The proponent submitted reply on 04.08.2022. Again the issue is placed in this meeting.</p> <p>The Committee noted that the extent of proposed mine lease area is 8.908 Ha. The project falls under B1 category. Mine life 18 years.</p>


Member Secretary
SEAC


Chairman
SEAC



	<p>Earlier, ADS was raised for want of modified mining plan on 15.07.2022 and proponent submitted reply on 04.08.22 by uploading modified mining plan by leaving 1.15 Ha as non- mining zone to comply with NGT norms. 210m left as buffer in North -East side of the mine.</p> <p>The proponent volunteered to provide infrastructure to the Chinnachamalapalli village school under Corporate Social Responsibility (CSR) activity and shall maintain till the life of the mine.</p> <p>The Committee after examining the project proposals, final EIA, presentations, MoEF&CC' Notifications & OMs and detailed deliberations, <u>recommended to issue Environmental Clearance with additional conditions.</u></p> <ol style="list-style-type: none">1. The proponent shall comply with the proposals furnished in Environmental management plan.2. The project proponent shall develop greenbelt along road side and shall take dust suppression measures.3. The proponent shall maintain buffer zone & proper benches.4. The project proponent shall provide 780m trench on South East and North East boundary of lease area to prevent surface runoff.5. The project proponent shall maintain buffer zone plantation.6. The proponent shall fulfill the assurances given to the public in public hearing.
Agenda Item: 195.49	7.850 Ha Mining of Road Metal, Building Stone & Gravel of M/s Sri Venkateswara Stone Crusher, Sy. No. 01, Marturu Village, Anakapalli Mandal, Visakhapatnam District, Andhra Pradesh - Environmental Clearance - Reg.
SIA/AP/MI N/63811/2021	<p>Category: B1</p> <p>The proposed project is for mining Road Metal, Building Stone & Gravel in an area of 7.850 Ha.with a proposed production quantity of Road Metal, Building Stone - 2,33,449 m³/annum Gravel - 8584 m³ /Annumwith a condition that the total production during a scheme should be limited to the approved quantity as per Mining scheme/ plan.</p> <p>The proposed project falls under Item No. 1(a) of the schedule of the EIA Notification 2006 and its amendments thereof - (i). Mining of minerals (<100 ha of mining lease area in respect of non-coal mine lease).</p> <p>The representative of proponent and their consultant M/s. S.V.Enviro Labs & Consultants. Visakhapatnam ,have attended the meeting.</p> <p>The Committee noted that as per cluster letter issued by Asst. Director of Mines & Geology, Anakapalli, vide Lr. dated: 23.06.2021. There are 17 existing quarry leases within the radius of 500 mts area. Life of the mine is 22 years.</p> <p>The project proponent has obtained violation TOR and amendment TOR on 03.02.2022 and public hearing was held on 19.04.2022</p>



Member Secretary
SEAC


Chairman
SEAC



	<p>As part of credible action, a criminal case was filed in 1st class magistrate court in CC no.1825/2022. The case is pending.</p> <p>In order to fulfil the further necessary requirements for obtaining the</p> <p>The committee appraised the final EIA and noted that the predominant wind direction is from North- East to South - West. The maximum GLCs i.e., 60 µg/ m³ observed is fall in South West direction of the mine at a distance of 588m.</p> <p>A criminal case was filed before the 1st class judicial magistrate court in Anakapalli in CC No. 1825/2022. The case is pending.</p> <p>The project proponent prepared remediation plan and estimated the remediation cost as of Rs.6,75,398/-. A bank guarantee dt. 26.07.2022 for an amount of of Rs.6,75,398/- is submitted as part of remediation cost.</p> <p>The proponent volunteered to provide infrastructure to the Marturu village school under Corporate Social Responsibility (CSR) activity and shall maintain till the life of the mine.</p> <p>The Committee after examining the project proposals, final EIA, presentations, MoEF&CC' Notifications & OMs and detailed deliberations, <u>recommended to issue Environmental Clearance with following additional conditions after payment of Penalites as per SOP dated 07.07.2021.</u></p> <ol style="list-style-type: none">1. The proponent shall comply with the proposals furnished in Environmental management plan.2. The project proponent shall develop greenbelt along road side and shall take dust suppression measures.3. The proponent shall maintain buffer zone & proper benches.4. The project proponent shall submit proof of initiation of credible action i.e CC No, court document at the time paying penalties.5. The project proponent shall maintain buffer zone plantation.6. The project proponent shall submit bank Guarantee of Rs.6,75,398/-.7. The proponent is liable to pay the penalties as levied by the concerned competent authority, as per the OM No.28.1.2022 and clause No 12 of SOP dated 07-07-2021, duly incorporating the total production during the violation period and submit the calculation of penalties based on the project cost and the total turnover during the violation period.
Agenda Item: 195.50	7.90 Ha Mining of Road Metal & Building Stone of M/s. Sri Venkatasasi Stone Crusher at Sy.No: 70 Makavaram Village AnakapalliMandal Visakhapatnam District Andhra Pradesh - Environmental Clearance - Reg.
SIA/AP/MI N/81232/2021	Category: B1 The proposed project is for mining Road Metal & Building Stone in an area of 7.90 Ha. with a proposed production quantity of Road Metal, Building Stone - 1,29,600 m³/annum with a condition that the total production during a scheme should be limited to the approved quantity as per Mining


Member Secretary
SEAC


Chairman
SEAC



	<p>scheme/ plan.</p> <p>The proposed project falls under Item No. 1(a) of the schedule of the EIA Notification 2006 and its amendments thereof - (i). Mining of minerals (≤ 250 ha of mining lease area in respect of non-coal mine lease).</p> <p>The representative of proponent M/s. S.V.Enviro Labs & Consultants have attended the meeting.</p> <p>The Committee noted that as per cluster letter issued by Asst. Director of Mines & Geology, Anakapalli, vide Lr. dated: 31.08.2020. There are 32 quarry leases within the radius of 500 mts area.</p> <p>The Committee noted that the extent of proposed mine lease area is 7.90 Ha. The project falls under B1category.</p> <p>Earlier the project proponent obtained violation TOR on 31.03.2022 wherein the credible action was not mentioned. Hence, the committee recommended for ADS to submit CC No. as part of credible action.</p> <p><u>The Committee after examining the project proposals, presentations, MoEF&CC Notifications & OMs and detailed deliberations, recommended to raise ADS for submission of proof of initiation of credible action i.e CC No filled before the Hon'ble 1st class magistrate court under section 15 read with section 19 of E (P) act, 1986, initiated by concerned Regional office, APPCB as part of credible action.</u></p>
Agenda Item: 195.51	0.593 Ha. Mining of Road metal of Sri M Rama Krishna at Sy No. 241 of Nagampalli Village, SeethanagaramMandal, East Godavari District, Andhra Pradesh State - Environmental Clearance - Reg.
SIA/AP/MI N/282913 /2022	<p>Category: B2</p> <p>The proposed project is for mining Road metal in an area of 0.593 Ha. with a proposed production quantity of Road metal - 16093 m³/annum with a condition that the total production during a scheme should be limited to the approved quantity as per Mining scheme/ plan.</p> <p>The proposed project falls under Item No. 1(a) of the schedule of the EIA Notification 2006 and its amendments thereof - (i). Mining of minerals (≤ 250 ha of mining lease area in respect of non-coal mine lease).</p> <p>The representative of proponent Sri Sai Manasa Nature Tech Pvt., Ltd.have attended the meeting.</p> <p>The Committee noted that as per cluster letter issued by Asst. Director of Mines & Geology, Rajamahendravaram, vide Lr. dated: 25.02.2022. There are 07 existing quarry leases within the radius of 500 mts area. The total cluster area is 0.593 Ha which is < 5.0 Ha.</p> <p>The Committee noted that the extent of proposed mine lease area is 0.593 Ha. The project falls under B2 category. Mine life 5 years.</p> <p>The proponent volunteered to provide sports kits and stabilization roads and</p>


Member Secretary
SEAC


Chairman
SEAC



	<p>amenities for primary school to Nagampalli Corporate Social Responsibility (CSR) activity and shall maintain till the life of the mine.</p> <p>The Committee after re-examining the project proposals, presentations, MoEF&CC' Notifications & OMs and detailed deliberations, <u>recommended to issue Environmental Clearance with following additional conditions.</u></p> <ol style="list-style-type: none">1. The proponent shall comply with the proposals furnished in Environmental management plan.2. The project proponent shall develop greenbelt along road side and shall take dust suppression measures.3. The proponent shall maintain buffer zone & proper benches.4. The project proponent shall provide 80m trench on south side lease boundary to prevent surface runoff.
Agenda Item: 195.52	4.941 Ha. Mining of Quartz of Smt Nanduri Achamma at Sy.no: 73/A (P) of Narrawada Village, Duttaluru (M), SPSR Nellore (D), Andhra Pradesh - Environmental Clearance - Reg.
SIA/AP/MI N/281726 /2022	<p>Category: B2</p> <p>The proposed project is for mining Quartz in an area of 4.941 Ha. with a proposed production quantity of Quartz - 14,856 TPA with a condition that the total production during a scheme should be limited to the approved quantity as per Mining scheme/ plan.</p> <p>The proposed project falls under Item No. 1(a) of the schedule of the EIA Notification 2006 and its amendments thereof - (i). Mining of minerals (≤ 250 ha of mining lease area in respect of non-coal mine lease).</p> <p>The representative of proponent and VVN Technologies Pvt., Ltd., have attended the meeting. The representative of the mine did not submit proper authorization from the applicant.</p> <p>The Committee noted that as per cluster letter issued by Asst. Director of Mines & Geology, Nellore, vide Lr. dated: 30.06.2022. There are no existing quarry leases within the radius of 500 mts area.</p> <p>The Committee noted that the extent of proposed mine lease area is 4.941 Ha. The project falls under B2 category.</p> <p>The Committee after examining the project proposals, presentations, MoEF&CC' Notifications & OMs and detailed deliberations, <u>recommended to raise ADS to attend properly authorized person or project proponent.</u></p>


Member Secretary
SEAC


Chairman
SEAC

