

**MINUTES OF THE 192nd MEETING OF STATE EXPERT APPRAISAL COMMITTEE (SEAC),
A.P., HELD ON - 5th , 6th & 7th July, 2022 AT VIJAYAWADA, A.P.**

192nd

SEAC, A.P.

(Day-2)

6th July, 2022



सत्यमेव जयते

**MINUTES OF THE 192nd MEETING OF STATE EXPERT APPRAISAL
COMMITTEE (SEAC), ANDHRA PRADESH
HELD ON
6th July, 2022
AT VIJAYAWADA
A.P.**



MINUTES OF THE 192nd MEETING OF STATE EXPERT APPRAISAL COMMITTEE (SEAC), A.P., HELD ON - 5th, 6th & 7th July, 2022 AT VIJAYAWADA, A.P.

Present: The following members were present. (Through Video Conference)

1.	Dr.G.V.R.SrinivasaRao, Professor, Civil Engineering Department, Andhra University, Visakhapatnam	Chairman
2.	Dr.DineshSankar Reddy Registrar(I/C),Professor of Chemical Engineering, NIT, Tadepalligudem, West Godavari	Member
3.	Prof. G. Gnana Mani, Retd., Professor of Zoology, Andhra University, Visakhapatnam	Member
4.	Prof. U. Shameem. Chairman, Dept. of Zoology, Andhra University, Visakhapatnam	Member
5.	Dr. Kiranmai, Assistant Professor, Dept. of Bio Technology, VikramaSimhapuriUniversity,Nellore,SPSRNelloreDistrict	Member
6.	Prof. C. Sasidhar, Professor, Civil Engineering Dept, JNTU, Anantapur	Member
7.	Prof. N. Siva Prasad Reddy, Director (Academics), Brindavan Institute of Technology &Science ,Kurnool	Member
8.	Prof. D. Bharathi, Professor, Dept. of Bio Sciences & Sericulture, Sri PadmavathiMahilaViswaVidhyalayam, Tirupati	Member
9.	Sri KatamneniVenkataRamana, Head of Mining Dept. Government Polytechnic, Narsipatnam.	Member
10.	Dr.M. Sunandana Reddy, Associate Professor,RGM College of Engineering & Technology (Autonomous), Nandyal.	Member
11.	Sri Matli. Chandra Sekhar Professor, Head of Department of Civil Engineering, NIT, Warangal.	Member
12.	Dr. G. Madhavi, Associate Professor, Department of Chemistry, Sri Venkateswara University, Tirupati	Member
13.	Prof. K. ThyagaRaju,Professor,Department of Bio-Chemistry, S.V.University, Tirupati	Member
14.	Dr.GummallaPrasanthi, Professor, Vijaya Institute of Pharmaceutical Sciences, Vijayawad	Member
15.	Sri. B. Siva Prasad, Chief Environmental Engineer, Andhra Pradesh Pollution Control Board. Vijayawada	Member Secretary



Agenda Item: 192.26	1.542 Ha Road metal & Gravel mining of Sri Y.V. Ramireddy located at Survey No. 6/P of Puligilapadu Village, Rapur Mandal, SPSR Nellore District, Andhra Pradesh State – Environmental Clearance –Reg.
SIA/AP/M IN/277932/ 2022	<p>Category: B2</p> <p>The proposed project is for mining of Road metal & Gravel in an area of 1.542 Ha with a proposed production quantity of Road metal – 12996 m3/annum, Gravel – 2645 m3/annum with a condition that the total production during a scheme should be limited to the approved quantity as per Mining scheme/ plan.</p> <p>The proposed project falls under Item No. 1(a) of the schedule of the EIA Notification 2006 and its amendments thereof - (i). Mining of minerals (<250 ha of mining lease area in respect of non-coal mine lease).</p> <p>The representative of proponent and their consultant NVSPL Ravikanth, RQP Ltd have attended the meeting and presented the case.</p> <p>The Committee noted that as per cluster letter issued by Asst. Director of Mines & Geology, Nellore, vide Lr. dated: 09.05.2022. There are 8 quarry leases within the radius of 500 mts area and these 8 mine leases were granted prior to 09.09.2013. The Committee noted that the extent of proposed mine lease area is 1.542 Ha. The project falls under B2 category. Mine life 10 years.</p> <p>The project proponent proposed to provide Mini Ambulance in the Puligilapadu Village as a part of Corporate Social Responsibility (CSR) activity</p> <p>The Committee after examining the project proposals, presentations, MoEF&CC' Notifications & OMs and detailed deliberations, recommended to issue Environmental Clearance with following additional conditions.</p> <ol style="list-style-type: none">1. The proponent shall comply with the proposals furnished in Environmental management plan.2. The project proponent shall develop greenbelt along approach roads & village Road sides.3. The proponent shall take dust suppression measures to meet the CPCB stipulated ambient air quality standards at any point of time.4. The project proponent shall maintain proper benches in the mining area.
Agenda Item: 192.27	1.0 Ha Gravel mining of Ms B. Bharathi located at Sy. No. 1/P of Vempalli Village & Mandal, Y.S.R Kadapa District, Andhra Pradesh – Environmental Clearance –Reg.
SIA/AP/MI N/277950/2 022	<p>Category: B2</p> <p>The proposed project is for mining of Gravel in an area of 1.0 Ha. with a proposed production quantity of Gravel – 8450 m3/annum with a condition that the total production during a scheme should be limited to the approved quantity as per Mining scheme/ plan.</p> <p>The proposed project falls under Item No. 1(a) of the schedule of the EIA Notification 2006 and its amendments thereof - (i). Mining of minerals (<250 ha of mining lease area in respect of non-coal mine lease).</p> <p>The representative of proponent and their consultant Ecomen Laboratories Pvt., Ltd., have attended the meeting and presented the case.</p>


Member Secretary
SEAC


Chairman,
SEAC



**MINUTES OF THE 192nd MEETING OF STATE EXPERT APPRAISAL COMMITTEE (SEAC),
A.P., HELD ON - 5th, 6th & 7th July, 2022 AT VIJAYAWADA, A.P.**


	<p>The Committee noted that as per cluster letter issued by Asst. Director of Mines & Geology, Yerraguntla, vide Lr. dated: 19.05.2022. There are no existing quarry leases within the radius of 500 mts area. This is a standalone mining project.</p> <p>The Committee noted that the extent of proposed mine lease area is 1.0 Ha. The project falls under B2 category. Mine life 5 years.</p> <p>The proponent volunteered to allocate funds at least 10% of the project cost for providing amenities to the local school / PHCs and development of village roads in the Raja Reddy colony Village as a part of Corporate Social Responsibility (CSR) activity. Proposed water treatment plant for Raja Reddy colony.</p> <p>The Committee after examining the project proposals, presentations, MoEF&CC' Notifications & OMs and detailed deliberations, recommended to issue Environmental Clearance with following additional conditions.</p> <ol style="list-style-type: none">1. The proponent shall comply with the proposals furnished in Environmental management plan.2. The project proponent shall develop greenbelt along approach roads & village Road sides.3. The proponent shall take dust suppression measures to meet the CPCB stipulated ambient air quality standards at any point of time.4. The project proponent shall left out buffer zone for greenbelt.
Agenda Item: 192.28	4.0 Ha Road metal mining of M/s M.K.Constructions & Needs located at Survey No. 379/P of Sankavaram Village, Vinjamur Mandal, SPSR Nellore District, Andhra Pradesh State – Environmental Clearance –Reg.
SIA/AP/MI N/278054/2 022	<p>Category: B2</p> <p>The proposed project is for mining of Road Metal in an area of 4.0 Ha. with a proposed production quantity of Road metal – 34938 m³/annum with a condition that the total production during a scheme should be limited to the approved quantity as per Mining scheme/ plan.</p> <p>The proposed project falls under Item No. 1(a) of the schedule of the EIA Notification 2006 and its amendments thereof - (i). Mining of minerals (<250 ha of mining lease area in respect of non-coal mine lease).</p> <p>The representative of proponent and their consultant NVSPL Ravikanth, RQP have attended the meeting.</p> <p>The Committee noted that as per cluster letter issued by Asst. Director of Mines & Geology, Nellore, vide Lr. dated: 30.05.2022. There is One existing quarry lease within the radius of 500 mts area and this one lease was not working since 19.06.2019.</p> <p>The Committee noted that the extent of proposed mine lease area is 4.0 Ha. The project falls under B2 category. Mine life 17 years.</p> <p>The proponent volunteered to allocate funds at least 10% of the project cost for providing amenities to the local school / PHCs and development of village roads in the Sankavaram Village as a part of Corporate Social Responsibility (CSR) activity. Proposed water treatment plant for Sankavaram village.</p>


Member Secretary
SEAC


Chairman
SEAC



	<p>The Committee after examining the project proposals, presentations, MoEF&CC' Notifications & OMs and detailed deliberations, recommended to issue Environmental Clearance with following additional conditions.</p> <ol style="list-style-type: none">1. The proponent shall comply with the proposals furnished in Environmental management plan.2. The project proponent shall develop greenbelt along approach roads & village Road sides.3. The proponent shall take dust suppression measures to meet the CPCB stipulated ambient air quality standards at any point of time.4. The project proponent shall maintain proper benches in the mining area.
Agenda Item: 192.29	4.256 Ha Road Metal & Building Stone and Gravel mining of M/s. Siva Ttharun located at Sy. No: 1363/2P (Old Sy. No: 1203) Tenepalli Village, Puthalapattu Mandal, Chittoor District, Andhra Pradesh – Environmental Clearance –Reg.
SIA/AP/MI N/278356/2022	The project proponent has not attended the meeting hence, recommended to raise ADS seeking reasons for not attending the meeting.
Agenda Item: 192.30	11.905 Ha Quartzite mining of Sri Sirugudi Govinda Rao located at Sy.No.01, Gottivalasa Village, Garugubilli Mandal, Vizianagaram District, Andhra Pradesh – Environmental Clearance –Reg.
SIA/AP/MI N/53557/2020	<p>Category: B1</p> <p>The proposed project is for mining of Quartzite in an area of 11.905 Ha. with a proposed production quantity of Quartzite – 251664 TPA with a condition that the total production during a scheme should be limited to the approved quantity as per Mining scheme/ plan.</p> <p>The proposed project falls under Item No. 1(a) of the schedule of the EIA Notification 2006 and its amendments thereof - (i). Mining of minerals (<250 ha of mining lease area in respect of non-coal mine lease).</p> <p>The representative of proponent and their consultant SV Enviro Labs & Consultants, have attended the meeting and presented the case.</p> <p>The Committee noted that as per cluster letter issued by Asst. Director of Mines & Geology, Vizianagaram, vide Lr. dated: 03.09.2019. There are 02 existing quarry leases within the radius of 500 mts area.</p> <p>The Committee noted that the extent of proposed mine lease area is 11.905 Ha. The project falls under B1 category. Mine life 27 years.</p> <p>The proponent obtained TOR on 08.12.2020. public hearing was held on 09.03.2022 The project proponent reply for issues raised in public hearing is as follows:</p> <p>Sri. G. Govinda Rao, Representative of the Industry, while replying to the issues raised in the public hearing welcomed the suggestions made by the public and promised that jobs will be given to the local villagers and they will fulfil all the suggestions in consultation with the villagers.</p> <p>The proponent volunteered to allocate funds at least 10% of the project cost for providing amenities to the local school / PHCs and development of village roads in the Gottivalasa Village as a part of Corporate Social Responsibility (CSR) activity.</p>


Member Secretary
SEAC


Chairman
SEAC



**MINUTES OF THE 192nd MEETING OF STATE EXPERT APPRAISAL COMMITTEE (SEAC),
A.P., HELD ON – 5th , 6th & 7th July, 2022 AT VIJAYAWADA, A.P.**

	<p>The Committee after examining the project proposals, presentations, MoEF&CC' Notifications & OMs, EIA appraisal, PH minutes and detailed deliberations, recommended to issue Environmental Clearance with following additional conditions.</p> <ol style="list-style-type: none">1. The proponent shall comply with the proposals furnished in Environmental management plan.2. The project proponent shall develop greenbelt along approach roads & village Road sides.3. The proponent shall take dust suppression measures to meet the CPCB stipulated ambient air quality standards at any point of time.4. The project proponent shall adopt controlled blasting.5. Buffer zone plantation should not be disturbed.
Agenda Item: 192.31	1.530 Ha Mining of Road Metal, Building Stone & M-sand of Sri Munikrishna Munishamappa Lakkappa located at Sy No.515/P of Chinnaganipalli Village, Amadagur Mandal, Ananthapuram District, Andhra Pradesh State – Environmental Clearance –Reg.
SIA/AP/MI N/276738/2 022	<p>Category: B2</p> <p>The proposed project is for mining of Road Metal, Building Stone & M-sand in an area of 1.530 Ha. with a proposed production quantity of Road Metal, Building Stone and M-Sand – 25755 m3/annum with a condition that the total production during a scheme should be limited to the approved quantity as per Mining scheme/ plan.</p> <p>The proposed project falls under Item No. 1(a) of the schedule of the EIA Notification 2006 and its amendments thereof - (i). Mining of minerals (<250 ha of mining lease area in respect of non-coal mine lease).</p> <p>The representative of proponent and their consultant Right source Industrial Solutions Pvt. Ltd have attended the meeting and presented the case.</p> <p>The Committee noted that as per cluster letter issued by Asst. Director of Mines & Geology, Anantapuramu, vide Lr. dated: 25.05.2022. There are no existing quarry leases within the radius of 500 mts area. This is a standalone mining unit.</p> <p>The Committee noted that the extent of proposed mine lease area is 1.530 Ha. The project falls under B2 category. Mine life 27 years.</p> <p>The proponent volunteered to allocate funds at least 10% of the project cost for providing amenities to the local school / PHCs and development of village roads in the Chinnaganipalli Village as a part of Corporate Social Responsibility (CSR) activity. Proposed water treatment plant to Chinnaganipalli.</p> <p>The Committee after examining the project proposals, presentations, MoEF&CC' Notifications & OMs and detailed deliberations, recommended to issue Environmental Clearance with following additional conditions.</p> <ol style="list-style-type: none">1. The proponent shall comply with the proposals furnished in Environmental management plan.2. The project proponent shall develop greenbelt along approach roads & village Road sides.3. The proponent shall take dust suppression measures to meet the CPCB stipulated ambient air quality standards at any point of time.


Member Secretary
SEAC


Chairman
SEAC



	<p>4. The project proponent shall construct trench of 250M (1mx1m) on North East and South East side to prevent surface runoff.</p>
Agenda Item: 192.32	3.520 Ha Mining of Lime Kankar/ Lime Stone (Minor) of M/s. Vaishnavi Minerals located at Survey No: 307/6 (P), Bhatrupalem Village, Dachepalli Mandal, Guntur District, Andhra Pradesh – Environmental Clearance –Reg.
SIA/AP/MI N/278801/2 022	<p>Category: B2</p> <p>The proposed project is for mining Lime Kankar/ Lime Stone (Minor) in an area of 3.520 Ha. with a proposed production quantity of Lime Kankar/ Lime Stone (Minor) – 79744.5 TPA with a condition that the total production during a scheme should be limited to the approved quantity as per Mining scheme/ plan.</p> <p>The proposed project falls under Item No. 1(a) of the schedule of the EIA Notification 2006 and its amendments thereof - (i). Mining of minerals (<250 ha of mining lease area in respect of non-coal mine lease).</p> <p>The representative of proponent and their consultant Space Enviro Solutions have attended the meeting.</p> <p>The Committee noted that as per cluster letter issued by Asst. Director of Mines & Geology, Guntur-II, Dachepalli (HQ), vide Lr. dated: 16.05.2022. There is One existing quarry leases within the radius of 500 mts area and this one lease was granted before 09.09.2013 and 12 LOIs issued.</p> <p>The Committee noted that the extent of proposed mine lease area is 3.520 Ha. The project falls under B2 category. Mine life 10 years.</p> <p>The proponent volunteered to allocate funds at least 10% of the project cost for providing amenities to the local school / PHCs and development of village roads in the Bhatrupalem Village as a part of Corporate Social Responsibility (CSR) activity. Proposed water treatment plant for Katrapadu village and Surgical bed and oxygen concentrator to Dhachepalli hospital.</p> <p>The Committee after examining the project proposals, presentations, MoEF&CC' Notifications & OMs and detailed deliberations, recommended to issue Environmental Clearance with following additional conditions.</p> <ol style="list-style-type: none">1. The proponent shall comply with the proposals furnished in Environmental management plan.2. The project proponent shall develop greenbelt along approach roads & village Road sides.3. The proponent shall take dust suppression measures to meet the CPCB stipulated ambient air quality standards at any point of time.4. The project proponent shall excavate trench all along the river side boundary of lease area.5. The project proponent shall implement conditions stipulated in Forest NOC.
Agenda Item: 192.33	4.990 Ha Mining of Dolomite of M/s.Sreenivasa Minerals located at Sy. No.328-B Chandana village Yadiki Mandal Ananthapuram District Andhra Pradesh – Environmental Clearance –Reg.
SIA/AP/MI N/278836/2 022	<p>Category: B2</p> <p>The proposed project is for mining Dolomite in an area of 4.990 Ha. with a proposed production quantity of Dolomite – 155709 TPA with a condition that the total production during a scheme should be limited to the approved quantity as per Mining scheme/ plan.</p>


Member Secretary
SEAC


Chairman
SEAC




	<p>The proposed project falls under Item No. 1(a) of the schedule of the EIA Notification 2006 and its amendments thereof - (i). Mining of minerals (<250 ha of mining lease area in respect of non-coal mine lease).</p> <p>The representative of proponent and their consultant V.Venkateswarlu, RQP have attended the meeting.</p> <p>The Committee noted that as per cluster letter issued by Asst. Director of Mines & Geology, Tadipatri, vide Lr. dated: 25.05.2022. There are Four existing quarry leases within the radius of 500 mts area and these four leases were granted before 09.09.2013.</p> <p>The Committee noted that the extent of proposed mine lease area is 4.990 Ha. The project falls under B2 category. Mine life 21 years.</p> <p>The proponent volunteered to allocate funds at least 10% of the project cost for providing amenities to the local school / PHCs and development of village roads in the Chandana Village as a part of Corporate Social Responsibility (CSR) activity. Proposed to maintain sanitation and drinking water Dhayyala madugu village.</p> <p>The Committee after examining the project proposals, presentations, MoEF&CC' Notifications & OMs and detailed deliberations, recommended to issue Environmental Clearance with following additional conditions.</p> <ol style="list-style-type: none">1. The proponent shall comply with the proposals furnished in Environmental management plan.2. The project proponent shall develop greenbelt along approach roads & village Road sides.3. The proponent shall take dust suppression measures to meet the CPCB stipulated ambient air quality standards at any point of time.4. Proper benches to be maintained.
Agenda Item: 192.34	2.92 Ha Mining of Road Metal, Building Stone & Gravel of Sri Kovvuri Narsi Reddy located at Sy.No. 514 of Kurudu Village, Kotabommali Mandal, Srikakulam District, Andhra Pradesh State – Environmental Clearance –Reg.
SIA/AP/MI N/278876/2 022	<p>Category: B2</p> <p>The proposed project is for mining Road Metal, Building Stone & Gravel mine in an area of 2.92 Ha. with a proposed production quantity of Gravel, Road metal & Building stone – 39744 m³/annum with a condition that the total production during a scheme should be limited to the approved quantity as per Mining scheme/ plan.</p> <p>The proposed project falls under Item No. 1(a) of the schedule of the EIA Notification 2006 and its amendments thereof - (i). Mining of minerals (<250 ha of mining lease area in respect of non-coal mine lease).</p> <p>The representative of proponent and their consultant K.Santosh Kumar, RQP have attended the meeting.</p> <p>The Committee noted that as per cluster letter issued by Asst. Director of Mines & Geology, Srikakulam, vide Lr. dated: 17.05.2022. There is One existing quarry leases within the radius of 500 mts area and this one lease was granted before 09.09.2013.</p>


Member Secretary
SEAC


Chairman
SEAC



	<p>The Committee noted that the extent of proposed mine lease area is 2.92 Ha. The project falls under B2 category. Mine life 11 years.</p> <p>The proponent volunteered to allocate funds at least 10% of the project cost for providing amenities to the local school / PHCs and development of village roads in the Kurudu Village as a part of Corporate Social Responsibility (CSR) activity. Proposed to provide water bore well and treatment plant to pakavala village.</p> <p>The Committee after examining the project proposals, presentations, MoEF&CC' Notifications & OMs and detailed deliberations, recommended to issue Environmental Clearance with following additional conditions.</p> <ol style="list-style-type: none">1. The proponent shall comply with the proposals furnished in Environmental management plan.2. The project proponent shall develop greenbelt along approach roads & village Road sides.3. The proponent shall take dust suppression measures to meet the CPCB stipulated ambient air quality standards at any point of time.4. Buffer zone plantation shall not be disturbed.
Agenda Item: 192.35	4.217 Ha Mining of Colour granite of M/s Ayyappa Granites located at Sy.No.7 of Pedalamba Village, Saravakota Mandal, Srikakulam District, Andhra Pradesh State – Environmental Clearance –Reg.
SIA/AP/MI N/278789/2 022	<p>Category: B2</p> <p>The proposed project is for mining Colour granite mine in an area of 4.217 Ha. with a proposed production quantity of Colour granite – 5012 m3/annum with a condition that the total production during a scheme should be limited to the approved quantity as per Mining scheme/ plan.</p> <p>The proposed project falls under Item No. 1(a) of the schedule of the EIA Notification 2006 and its amendments thereof - (i). Mining of minerals (<250 ha of mining lease area in respect of non-coal mine lease).</p> <p>The representative of proponent and their consultant K.Santosh Kumar, RQP have attended the meeting.</p> <p>The Committee noted that as per cluster letter issued by Asst. Director of Mines & Geology, Srikakulam, vide Lr. dated: 25.05.2022. There are no existing quarry leases within the radius of 500 mts area. This is a standalone mining unit.</p> <p>The Committee noted that the extent of proposed mine lease area is 4.217 Ha. The project falls under B2 category. Mine life 63 years.</p> <p>The proponent volunteered to allocate funds at least 10% of the project cost for providing amenities to the local school / PHCs and development of village roads in the Temnuru Village as a part of Corporate Social Responsibility (CSR) activity. Proposed to provide bore well with motor and water treatment plant to Temburu village.</p> <p>The Committee after examining the project proposals, presentations, MoEF&CC' Notifications & OMs and detailed deliberations, recommended to issue Environmental Clearance with following additional conditions.</p> <ol style="list-style-type: none">1. The proponent shall comply with the proposals furnished in Environmental management plan.2. The project proponent shall develop greenbelt along approach roads & village Road sides.


Member Secretary
SEAC



Chairman
SEAC



**MINUTES OF THE 192nd MEETING OF STATE EXPERT APPRAISAL COMMITTEE (SEAC),
A.P., HELD ON - 5th, 6th & 7th July, 2022 AT VIJAYAWADA, A.P.**

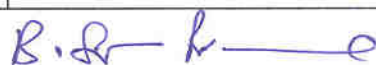
	<p>3. The proponent shall take dust suppression measures to meet the CPCB stipulated ambient air quality standards at any point of time.</p> <p>4. The project proponent shall acquire 0.5 Ha of additional land for waste disposal.</p>
Agenda Item: 192.36	1.952 Ha Mining of Colour granite of M/s. Supraja Enterprises located at Sy.No. 8 of Adavinathinikunta Village, Punganur Mandal, Chittoor District, Andhra Pradesh State – Environmental Clearance –Reg.
SIA/AP/MI N/278990/2 022	<p>Category: B2</p> <p>The proposed project is for mining Colour granite mine in an area of 1.952 Ha. with a proposed production quantity of Colour granite – 4200 TPA with a condition that the total production during a scheme should be limited to the approved quantity as per Mining scheme/ plan.</p> <p>The proposed project falls under Item No. 1(a) of the schedule of the EIA Notification 2006 and its amendments thereof - (i). Mining of minerals (<250 ha of mining lease area in respect of non-coal mine lease).</p> <p>The representative of proponent and their consultant Ecomen Laboratories Pvt., Ltd., have attended the meeting.</p> <p>The Committee noted that as per cluster letter issued by Asst. Director of Mines & Geology, Palamaner, vide Lr. dated: 16.06.2022. There are no existing quarry leases within the radius of 500 mts area. This is a standalone mining unit.</p> <p>The Committee noted that the extent of proposed mine lease area is 1.952 Ha. The project falls under B2 category. Mine life 20 years.</p> <p>The proponent volunteered to allocate funds at least 10% of the project cost for providing amenities to the local school / PHCs and development of village roads in the Adavinathinikunta Village as a part of Corporate Social Responsibility (CSR) activity. Proposed to provide drinking water facility to Porinipeta village.</p> <p>The Committee after examining the project proposals, presentations, MoEF&CC' Notifications & OMs and detailed deliberations, recommended to issue Environmental Clearance with following additional conditions.</p> <ol style="list-style-type: none">1. The proponent shall comply with the proposals furnished in Environmental management plan.2. The project proponent shall develop greenbelt along approach roads & village Road sides.3. The proponent shall take dust suppression measures to meet the CPCB stipulated ambient air quality standards at any point of time.4. The project proponent shall acquire 0.5 Ha of additional land for waste disposal.5. The project proponent shall implement conditions stipulated in Forest NOC vide letter dt.24.09.20186. Buffer zone plantation should not be disturbed.
Agenda Item: 192.37	1.30 Ha Mining of Road Metal, Building Stone & Ballast of M/s Sree Venkateswara Stone Crushers located at Sy.No.678 of Vidapanakal Village, Vidapanakal Mandal, Anantapuramu District, Andhra Pradesh State – Environmental Clearance –Reg.
SIA/AP/MI N/279062/2 022	<p>Category: B2</p> <p>The proposed project is for mining Road Metal, Building Stone & Ballast mine in an area of 1.30 Ha. with a proposed production quantity of Road Metal,</p>


Member Secretary
SEAC


Chairman
SEAC



	<p>Building Stone & Ballast – 29978 m³/annum with a condition that the total production during a scheme should be limited to the approved quantity as per Mining scheme/ plan.</p> <p>The proposed project falls under Item No. 1(a) of the schedule of the EIA Notification 2006 and its amendments thereof - (i). Mining of minerals (<250 ha of mining lease area in respect of non-coal mine lease).</p> <p>The representative of proponent and their consultant NVSPL Ravikanth, RQP have attended the meeting.</p> <p>The Committee noted that as per cluster letter issued by Asst. Director of Mines & Geology, Anantapuramu, vide Lr. dated: 13.05.2022. There are 02 existing quarry leases within the radius of 500 mts area. The total cluster area is 4.965 Ha. The Committee noted that the extent of proposed mine lease area is 1.30 Ha. The project falls under B2 category. Mine life 10 years.</p> <p>The proponent volunteered to allocate funds at least 10% of the project cost for providing amenities to the local school / PHCs and development of village roads in the Vidapanakal Village as a part of Corporate Social Responsibility (CSR) activity. Proposed to provide water tanker with tractor to vidapanakala village.</p> <p>The Committee after examining the project proposals, presentations, MoEF&CC' Notifications & OMs and detailed deliberations, recommended to issue Environmental Clearance with following additional conditions.</p> <ol style="list-style-type: none">1. The proponent shall comply with the proposals furnished in Environmental management plan.2. The project proponent shall develop greenbelt along approach roads & village Road sides.3. The proponent shall take dust suppression measures to meet the CPCB stipulated ambient air quality standards at any point of time.4. The project proponent shall adopt controlled blasting as habitation is at a distance of 400m.5. Buffer zone plantation should not be disturbed.
Agenda Item: 192.38	2.601 Ha Mining of Colour granite of Sri Dalam Chand located at Survey No. 224, Majjigopalapuram Village, Nandigama Mandal, Srikakulam District, Andhra Pradesh – Environmental Clearance –Reg.
SIA/AP/MI N/278856/2 022	<p>Category: B2</p> <p>The proposed project is for mining Colour granite in an area of 2.601 Ha. with a proposed production quantity of Colour granite – 8736 m³/annum with a condition that the total production during a scheme should be limited to the approved quantity as per Mining scheme/ plan.</p> <p>The proposed project falls under Item No. 1(a) of the schedule of the EIA Notification 2006 and its amendments thereof - (i). Mining of minerals (<250 ha of mining lease area in respect of non-coal mine lease).</p> <p>The representative of proponent and their consultant Team Labs & Consultants, RQP have attended the meeting.</p> <p>The Committee noted that as per cluster letter issued by Asst. Director of Mines & Geology, Tekkali, vide Lr. dated: 28.04.2022. There is one existing quarry lease within the radius of 500 mts area and this one lease was granted before 09.09.2013.</p>


Member Secretary
SEAC


Chairman
SEAC



**MINUTES OF THE 192nd MEETING OF STATE EXPERT APPRAISAL COMMITTEE (SEAC),
A.P., HELD ON - 5th, 6th & 7th July, 2022 AT VIJAYAWADA, A.P.**

	<p>The Committee noted that the extent of proposed mine lease area is 2.601 Ha. The project falls under B2 category. Mine life 27 years.</p> <p>The proponent volunteered to allocate funds at least 10% of the project cost for providing amenities to the local school / PHCs and development of village roads in the Majjigopalapuram Village as a part of Corporate Social Responsibility (CSR) activity. Proposed to provide water plant with bore well for Majjigopalapuram.</p> <p>The Committee after examining the project proposals, presentations, MoEF&CC' Notifications & OMs and detailed deliberations, recommended to issue Environmental Clearance with following additional conditions.</p> <ol style="list-style-type: none">1. The proponent shall comply with the proposals furnished in Environmental management plan.2. The project proponent shall develop greenbelt along approach roads & village Road sides.3. The proponent shall take dust suppression measures to meet the CPCB stipulated ambient air quality standards at any point of time.4. The project proponent shall acquire 0.5 Ha of additional land for waste disposal and waste dumped of the same lessee out side the area shall be removed immediately.5. Buffer zone plantation should not be disturbed.6. The project proponent shall construct rock retaining wall all along the lease area boundary.
Agenda Item: 192.39	2.55 Ha Mining of Road metal & Building stone of M/S. ROCK SAND MINERALS PVT LTD located at survey no. 84, Vetajangalapalem (V),Anakapalli (M), Anakapalli District (Earlier Visakhapatnam), Andhra Pradesh – Environmental Clearance –Reg.
SIA/AP/MI N/279101/2 022	<p>Category: B2 at par with B1.</p> <p>The proposed project is for mining Road metal & Building stone mine in an area of 2.55 Ha. with a proposed production quantity of Road metal & Building stone – 31789 m³/annum with a condition that the total production during a scheme should be limited to the approved quantity as per Mining scheme/ plan.</p> <p>The proposed project falls under Item No. 1(a) of the schedule of the EIA Notification 2006 and its amendments thereof - (i). Mining of minerals (<250 ha of mining lease area in respect of non-coal mine lease).</p> <p>The representative of proponent and their consultant M/s. Right source Industrial Solutions Pvt Ltd., have attended the meeting.</p> <p>The Committee noted that as per cluster letter issued by Asst. Director of Mines & Geology, Anakapalli, vide Lr. dated: 06.05.2022. There are 32 existing quarry leases within the radius of 500 mts area. The total cluster area is >5.0 Ha.</p> <p>The Committee noted that the extent of proposed mine lease area is 2.55 Ha.</p> <p>The committee opined that this is a violation case as the lease was granted on 20.03.2013 for a period of 10 years. i.e., upto 19.03.2023. and applicant continued operation of the mine without obtaining EC. The application was made in the name of M/s. ROCK SAND MINERALS PVT LTD instead of Smt K. Sarojini, the lease holder.</p> <p>The Committee after examining the project proposals, presentations, MoEF&CC' Notifications & OMs and detailed deliberations, recommended to Reject Environmental Clearance application with an advise to apply for fresh TOR under violation category.</p>


Member Secretary
SEAC


Chairman
SEAC




Agenda Item: 192.40	1.833 Ha Mining of Colour granite of M/s. Supraja Enterprises located at Sy.No. 8 of Adavinathinikunta Village, Punganur Mandal, Chittoor District, Andhra Pradesh State – Environmental Clearance –Reg.
SIA/AP/MI N/279112/2022	<p>Category: B2</p> <p>The proposed project is for mining Colour granite mine in an area of 1.833 Ha. with a proposed production quantity of Colour granite – 5610 m3/annum with a condition that the total production during a scheme should be limited to the approved quantity as per Mining scheme/ plan.</p> <p>The proposed project falls under Item No. 1(a) of the schedule of the EIA Notification 2006 and its amendments thereof - (i). Mining of minerals (<250 ha of mining lease area in respect of non-coal mine lease).</p> <p>The representative of proponent and their consultant Ecomen Laboratories Pvt., Ltd., have attended the meeting.</p> <p>The Committee noted that as per cluster letter issued by Asst. Director of Mines & Geology, Palamaner, vide Lr. dated: 16.06.2022. There are no existing quarry leases within the radius of 500 mts area. This is a standalone mining unit.</p> <p>The Committee noted that the extent of proposed mine lease area is 1.833 Ha. The project falls under B2 category. Mine life 20 years.</p> <p>The proponent volunteered to allocate funds at least 10% of the project cost for providing amenities to the local school / PHCs and development of village roads in the Adavinathinikunta Village as a part of Corporate Social Responsibility (CSR) activity. Proposed to provide drinking water facility to palagiripalli village.</p> <p>The Committee after examining the project proposals, presentations, MoEF&CC' Notifications & OMs and detailed deliberations, recommended to issue Environmental Clearance with following additional conditions.</p> <ol style="list-style-type: none">1. The proponent shall comply with the proposals furnished in Environmental management plan.2. The project proponent shall develop greenbelt along approach roads & village Road sides.3. The proponent shall take dust suppression measures to meet the CPCB stipulated ambient air quality standards at any point of time.4. The project proponent shall acquire 0.4 Ha of additional land for waste disposal.5. Buffer zone plantation should not be disturbed.6. The project proponent shall construct check dam across stream in the mine.7. The project proponent shall implement conditions stipulated in Forest NOC vide letter dt.24.09.2019.8. Buffer zone plantation should not be disturbed.
Agenda Item: 192.41	2.19 Ha. Road metal & building stone of SRLK.ELUMALAI at SY.NO: 87 OF Gundrajukuppam Village, Nagari Mandal, Chittoor District, Andhra Pradesh – Violation TOR – Reg.
SIA/AP/MI N/24909/2018	<p>Category: B2 violation TOR</p> <p>The proposed project is for mining Road metal & building stone mine in an area of 2.19 Ha. with a proposed production quantity of Road metal & Building stone - 95350 Tons/ Annum with a condition that the total production during a scheme should be limited to the approved quantity as per Mining scheme/ plan.</p>


Member Secretary
SEAC


Chairman
SEAC



	<p>The proposed project falls under Item No. 1(a) of the schedule of the EIA Notification 2006 and its amendments thereof - (i). Mining of minerals (<250 ha of mining lease area in respect of non-coal mine lease).</p> <p>The representative of proponent and their consultant M/s. Ecomen Laboratories, have attended the meeting.</p> <p>The Committee noted that as per cluster letter issued by Asst. Director of Mines & Geology, Chittoor, vide Lr. dated: 17.01.2022. There are 14 existing quarry leases within the radius of 500 mts area. The total cluster area is 2.190 ha.</p> <p>The project proponent filed application window period vide proposal no.24909 and 13.04.2018.</p> <p>The Committee noted that the extent of proposed mine lease area is 2.19 Ha. The project falls under B2 category.</p> <p>The Committee after examining the project proposals, presentations, MoEF&CC' Notifications & OMs and detailed deliberations, recommended to issue Violation TOR without Public Hearing with following additional conditions.</p> <ol style="list-style-type: none">1. Cluster EIA and EMP.2. Credible to be initiated through concerned Regional office, APPCB.3. The project proponent shall give details of plantation plan in EMP.4. The project proponent shall submit modified mining plan stating that mining will be carried out without blasting.5. The proponent is liable to pay the penalties as levied by the concerned competent authority, as per the OM No.28.1.2022 and clause No 12 of SOP dated 07-07-2021, duly incorporating the total production during the violation period and submit the calculation of penalties based on the project cost and the total turnover during the violation period.6. The project proponent shall carry assessment of ecological damage, remediation plan and natural and community resource augmentation plan and it shall be prepared as an independent chapter in the environment impact assessment report by the accredited consultants. The collection and analysis of data for assessment of ecological damage, preparation of remediation plan and natural and community resource augmentation plan shall be done by an environmental laboratory duly notified under Environment (Protection) Act, 1986, or a environmental laboratory accredited by National Accreditation Board for Testing and Calibration Laboratories, or a laboratory of a Council of Scientific and Industrial Research institution working in the field of environment.7. The project proponent shall ensure implementation of Environmental Management Plan, comprising remediation plan and natural and community resource augmentation plan corresponding to the ecological damage assessed and economic benefit derived due to violation.8. The project proponent will be required to submit a bank guarantee equivalent to the amount of remediation plan and Natural and Community Resource Augmentation Plan with the State Pollution Control Board.
Agenda Item: 192.42	6.070 Ha. Barytes Quarry of Sri.C.Venkata Ramana at SURVEY NO.: 506/2 (Old Sy.No.288/31) OF V.KOTHAPALLI VILLAGE, VEMULA MANDAL, Y.S.R KADAPA DISTRICT, ANDHRA PRADESH STATE – TOR – Reg.
SIA/AP/MI N/73898/20 22	Category: B1. The proposed project is a underground mining of Barytes in an area of 6.070 Ha. with a proposed production quantity of Barytes – 4076 TPA with a condition that


Member Secretary
SEAC


Chairman
SEAC



	<p>the total production during a scheme should be limited to the approved quantity as per Mining scheme/ plan.</p> <p>The proposed project falls under Item No. 1(a) of the schedule of the EIA Notification 2006 and its amendments thereof - (i). Mining of minerals (<250 ha of mining lease area in respect of non-coal mine lease).</p> <p>The representative of proponent and their consultant Ecomen Laboratories, have attended the meeting.</p> <p>The Committee noted that as per cluster letter issued by Asst. Director of Mines & Geology, Yerraguntla, vide Lr. dated: 18.02.2022. There are 04 existing quarry leases within the radius of 500 mts area. The total cluster area is >5.0 Ha.</p> <p>The Committee noted that the extent of proposed mine lease area is 6.070 Ha. The project falls under B1 category.</p> <p>The Committee after examining the project proposals, presentations, MoEF&CC' Notifications & OMs and detailed deliberations, recommended to issue Standard TOR with Public hearing with following additional conditions:</p> <ol style="list-style-type: none">1. Cluster EIA and EMP.2. The project proponent shall give details of surface runoff protection measures in EMP.3. Inundation plan.
Agenda Item: 192.43	4.773 Ha Colour granite mining of Sri. S. Arun Kumar located at Sy. No: 691 Madanapalli Village, Madanapalli Mandal, Chittoor District, Andhra Pradesh – Terms of Reference –Reg.
SIA/AP/MI N/76086/20 22	<p>Category: B2 at par with B1.</p> <p>The proposed project is for mining Colour granite in an area of 4.773 Ha. with a proposed production quantity of Colour Granite – 9703 m³ /Annum with a condition that the total production during a scheme should be limited to the approved quantity as per Mining scheme/ plan.</p> <p>The proposed project falls under Item No. 1(a) of the schedule of the EIA Notification 2006 and its amendments thereof - (i). Mining of minerals (<250 ha of mining lease area in respect of non-coal mine lease).</p> <p>The representative of proponent and their consultant SV Enviro Labs & Consultants, have attended the meeting.</p> <p>The Committee noted that as per cluster letter issued by Asst. Director of Mines & Geology, Palamaner, vide Lr. dated: 25.03.2022. There are six existing quarry leases within the radius of 500 mts area. The total cluster area is 19.098 Ha.</p> <p>The Committee noted that the extent of proposed mine lease area is 4.773 Ha. The project falls under B2 at par with B1 category.</p> <p>The Committee after examining the project proposals, presentations, MoEF&CC' Notifications & OMs and detailed deliberations, recommended to issue Standard TOR with Public hearing with following additional conditions:</p> <ol style="list-style-type: none">1. Cluster EIA and EMP.2. The project proponent shall give details of surface runoff protection measures and waste dump details in EIA and EMP.3. Afforestation plan.



Member Secretary
SEAC


Chairman
SEAC



MINUTES OF THE 192nd MEETING OF STATE EXPERT APPRAISAL COMMITTEE (SEAC),
A.P., HELD ON – 5th , 6th & 7th July, 2022 AT VIJAYAWADA, A.P.

Agenda Item: 192.44	16.0 Ha Colour granite mining of M/s JOIS INDUSTRIES LLP located at Sy. No 90/2 of Kambadur Village, Kambadur Mandal, Anantapur District, Andhra Pradesh State – Terms of Reference –Reg.
SIA/AP/MI N/76122/20 22	<p>Category: B1</p> <p>The proposed project is for mining Colour granite mine in an area of 16.0 Ha. with a proposed production quantity of Colour Granite – 15,200 m³ /Annum with a condition that the total production during a scheme should be limited to the approved quantity as per Mining scheme/ plan.</p> <p>The proposed project falls under Item No. 1(a) of the schedule of the EIA Notification 2006 and its amendments thereof - (i). Mining of minerals (<250 ha of mining lease area in respect of non-coal mine lease).</p> <p>The representative of proponent and their consultant have attended the meeting.</p> <p>The Committee noted that as per cluster letter issued by Asst. Director of Mines & Geology, Anantapuramu, vide Lr. dated: 21.03.2019. There are One existing quarry leases within the radius of 500 mts area. The total cluster area is >5.0 Ha.</p> <p>The Committee noted that the extent of proposed mine lease area is 16.0 Ha. The project falls under B1 category.</p> <p>The Committee after examining the project proposals, presentations, MoEF&CC' Notifications & OMs and detailed deliberations, recommended to issue Standard TOR with Public hearing with following additional conditions:</p> <ol style="list-style-type: none">1. The project proponent shall prepare Cluster EIA and EMP based on latest cluster letter.2. The project proponent shall give details of surface runoff protection measures in EMP.3. Afforestation plan.4. Additional waste dump plan.5. The project proponent shall upload latest cluster letter at the time applying for EC.
Agenda Item: 192.45	5.438 Ha Colour granite mining of M/s. Marvel Rocks located at Sy. No: 934/16-3(P) Konidena Village, Ballikurava Mandal, Prakasam District, Andhra Pradesh – Terms of Reference –Reg.
SIA/AP/MI N/76301/20 22	<p>Category: B1.</p> <p>The proposed project is for mining Colour granite mine in an area of 5.438 Ha. with a proposed production quantity of Colour Granite: 13467 m³/Annum with a condition that the total production during a scheme should be limited to the approved quantity as per Mining scheme/ plan.</p> <p>The proposed project falls under Item No. 1(a) of the schedule of the EIA Notification 2006 and its amendments thereof - (i). Mining of minerals (<250 ha of mining lease area in respect of non-coal mine lease).</p> <p>The representative of proponent and their consultant SV Enviro Labs & Consultants have attended the meeting.</p> <p>The Committee noted that as per cluster letter issued by Asst. Director of Mines & Geology, Ongole, vide Lr. dated: 19.04.2022. There are Four existing quarry leases within the radius of 500 mts area. The total cluster area is 11.39 Ha</p>


Member Secretary
SEAC


Chairman
SEAC



	<p>The Committee noted that the extent of proposed mine lease area is 5.438 Ha. The project falls under B1 category.</p> <p>The Committee after examining the project proposals, presentations, MoEF&CC' Notifications & OMs and detailed deliberations, recommended to issue Standard TOR with Public hearing with following additional conditions:</p> <ol style="list-style-type: none">1. Cluster EIA and EMP.2. The project proponent shall give details of surface runoff protection measures in EIA &EMP.3. Afforestation plan4. Additional waste dump plan
Agenda Item: 192.46	4.72 Ha Colour granite mining of Sri A. Prabhu located at Survey No.691/P, Madanapalli Village, Madanapalli Mandal, Chittoor District, Andhra Pradesh – Terms of Reference –Reg.
SIA/AP/MI N/279234/2022 76384	<p>Category: B2 at par with B1</p> <p>The proposed project is for mining Colour granite mine in an area of 4.72 Ha. with a proposed production quantity of Colour Granite: 4590 m3/Annum with a condition that the total production during a scheme should be limited to the approved quantity as per Mining scheme/ plan.</p> <p>The proposed project falls under Item No. 1(a) of the schedule of the EIA Notification 2006 and its amendments thereof - (i). Mining of minerals (<250 ha of mining lease area in respect of non-coal mine lease).</p> <p>The representative of proponent and their consultant Team Labs and Consultants, have attended the meeting.</p> <p>The Committee noted that as per cluster letter issued by Asst. Director of Mines & Geology, palamaneru, vide Lr. dated: 30.12.2021. There are Four existing quarry leases within the radius of 500 mts area. The total cluster area is 9.478 Ha</p> <p>The Committee noted that the extent of proposed mine lease area is 4.72 Ha. The project falls under B2 at par with B1 category.</p> <p>The Committee after examining the project proposals, presentations, MoEF&CC' Notifications & OMs and detailed deliberations, recommended to issue Standard TOR with Public hearing with following additional conditions:</p> <ol style="list-style-type: none">1. Cluster EIA and EMP.2. The project proponent shall give details of the surface runoff protection measures and for additional waste dump plan in EIA& EMP.3. Afforestation plan.4. The project proponent shall submit forest NOC as the Madanakonda Reserved Forest is at a distance of 350m.5. The project proponent shall submit photographs of the adjoining pit on North East side.
Agenda Item: 192.47	1.250 Ha Lime Kankar and Limestone Slabs (Black) mining of M/s Pudhota Industries located at Sy.No: 322/P & 327/P of Palkur Village, Banaganapalli Mandal, Kurnool District, Andhra Pradesh – Terms of Reference –Reg.
SIA/AP/MI N/76435/20	Category: B2 at par with B1


Member Secretary
SEAC


Chairman
SEAC



22	<p>The proposed project is for mining Lime Kankar and Limestone Slabs (Black) mine in an area of 1.250 Ha. with a proposed production quantity of Lime kankar – 25000 TPA, Limestone slabs (Black) – 12600 TPA with a condition that the total production during a scheme should be limited to the approved quantity as per Mining scheme/ plan.</p> <p>The proposed project falls under Item No. 1(a) of the schedule of the EIA Notification 2006 and its amendments thereof - (i). Mining of minerals (<250 Ha of mining lease area in respect of non-coal mine lease).</p> <p>The representative of proponent and their consultant Global Enviro Labs, have attended the meeting.</p> <p>The Committee noted that as per cluster letter issued by Asst. Director of Mines & Geology, Banaganapalle, vide Lr. dated: 25.01.2022. There are 11 existing quarry leases within the radius of 500 mts area. The total cluster area is 21.627 Ha which is >5.0 Ha. The Committee noted that the extent of proposed mine lease area is 1.250 Ha. The project falls under B2 at par with B1 category. Mine life 11 years.</p> <p>The Committee after examining the project proposals, presentations, MoEF&CC' Notifications & OMs and detailed deliberations, recommended to issue Standard TOR with Public hearing with following additional conditions:</p> <ol style="list-style-type: none">1. Cluster EIA and EMP.2. The project proponent shall give details of the surface runoff protection measures and for additional waste dump plan in EIA& EMP.3. Afforestation plan.
Agenda Item: 192.48	6.0 Ha Road metal & Gravel mining of M/s Pavan Granite Metal Works located Sy. No.801 of Paritala Village, Kanchikacherla Mandal, Krishna District, Andhra Pradesh – Terms of Reference –Reg.
SIA/AP/MI N/76664/20 22	The project proponent not attended the meeting hence, recommended to raise ADS seeking reason for not attaining the meeting.
Agenda Item: 192.49	The proposed project is “Development of Integrated Data Centre Park and Technology/Business Park located at Sy.No. 409/3&427/2 Madhurawada village of Visakhapatnam District in Andhra Pradesh over an extent of area 112.00 Ha. (276.77 Acres)”.
SIA/AP/MI S/76725/20 22	<p>Category:B1.</p> <p>The proposed project is comes under building and constructions/ Township under E(P) act,2006.</p> <p>The proposed project falls under Item No. 8(b) i.e., Township and area development project.</p> <p>The project proponent and their consultant M/s. HUBERT ENVIRO CARE SYSTEMS (P) LTD, CHENNAI have attended the meeting.</p> <p>276.76 Acres land is earmarked for 3 Residential block with Apartments and a club house (amenities block) are proposed to be developed. About 1965(13</p>


Member Secretary
SEAC


Chairman
SEAC



	<p>50 domestic + 615KLD for greenery development.) KLD of water consumption and out of 1350 KLD and 1215 KLD of waste water is expected to be generated in the proposal. The developer proposed 1300 KLD STP plant for treatment of wastewater. The treated waste water is proposed to be utilized for car washings, flushing and development of greenbelt purposes and excess if any to let into Municipal sewer.</p> <p>As per the Master plan Open space is 47.02 Acres (17% of land area). The proponent proposed to achieve 33% green cover i.e., 91.33 Acres by maintaining 47.02 Acres Open space + 44.31 Acres within the plots allocated for development of proposed Data Centre Park and Business park.</p> <p>The Committee after examining the project proposals, presentations, MoEF&CC' Notifications & OMs, detailed deliberations and recommended to issue Standard TOR with following additional TORs for EMP studies:</p> <ol style="list-style-type: none">1. Solid waste management and safe environmental friendly disposal.2. Water supply source, estimation and necessary permissions.3. Safe disposal of treated waste water.4. 1600 KLD STP design with tail end pond with geo-liners.5. Buffer zone details.6. Design of underground drainage network.7. Design of fire network.8. Surface water drainage discharge/ management.9. Rain water harvesting proposals.10. Storm water management.11. Permission letters of concerned departments such as Ground water department, VUDA approvals, Grama Panchayath, Etc., if required.
Agenda Item: 192.50	4.860 Ha Quartz mining of M/s. Sri Vallabha Minerals LLP located at Sy. No.119/2 of Mahadevapalli Village, Chakrayapeta Mandal, Y.S.R Kadapa District, Andhra Pradesh – Environmental Clearance –Reg.
SIA/AP/MI N/271882/2 022	<p>Category: B2</p> <p>The proposed project is for mining Quartz mine in an area of 4.860 Ha. with a proposed production quantity of Quartz - 56,300 TPA; with a condition that the total production during a scheme should be limited to the approved quantity as per Mining scheme/ plan.</p> <p>The proposed project falls under Item No. 1(a) of the schedule of the EIA Notification 2006 and its amendments thereof - (i). Mining of minerals (<250 ha of mining lease area in respect of non-coal mine lease).</p> <p>The representative of proponent and their consultant Ecomen Laboratories, have attended the meeting.</p> <p>The Committee noted that as per cluster letter issued by Asst. Director of Mines & Geology, Kadapa, vide Lr. dated: 02.05.2022. There are no existing quarry leases within the radius of 500 mts area. This is a standalone mining unit.</p> <p>The Committee noted that the extent of proposed mine lease area is 4.860 Ha.</p> <p>The project falls under B2 category. Mine life 18 years.</p>


Member Secretary
SEAC


Chairman
SEAC



	<p>The proponent volunteered to allocate funds at least 10% of the project cost for providing amenities to the local school / PHCs and development of village roads in the Mahadevapalli Village as a part of Corporate Social Responsibility (CSR) activity. Proposed to provide drinking water to Mahadevapalli village.</p> <p>The Committee after examining the project proposals, presentations, MoEF&CC' Notifications & OMs and detailed deliberations, recommended to issue Environmental Clearance with following additional conditions.</p> <ol style="list-style-type: none">1. Buffer zone plantation not to be disturbed.2. 450m trench on South side to prevent surface runoff.
Agenda Item: 192.51	3.00 Ha Barytes quarry of Sri. Indla Rama Lingeswara Reddy located at Sy No 2229/P of Palugurallapalli Village, Brahmangarimattam Mandal, Y.S.R Kadapa (Dist.), Andhra Pradesh – Environmental Clearance –Reg.
SIA/AP/MI N/276966/2022	<p>Category: B2</p> <p>The proposed project is underground Barytes mine in an area of 3.00 Ha. with a proposed production quantity of Barytes – 2310 TPA; with a condition that the total production during a scheme should be limited to the approved quantity as per Mining scheme/ plan.</p> <p>The proposed project falls under Item No. 1(a) of the schedule of the EIA Notification 2006 and its amendments thereof - (i). Mining of minerals (<250 ha of mining lease area in respect of non-coal mine lease).</p> <p>The representative of proponent and their consultant Ecomen Laboratories, have attended the meeting.</p> <p>The Committee noted that as per cluster letter issued by Asst. Director of Mines & Geology, Kadapa, vide Lr. dated: 22.02.2022. There are no existing quarry leases within the radius of 500 mts area and 3 LOIs issued.</p> <p>The Committee noted that the extent of proposed mine lease area is 3.00 Ha.</p> <p>The project falls under B2 category. Mine life 17 years.</p> <p>The proponent uploaded faulty KML file in the portal.</p> <p>The Committee after examining the project proposals, presentations, MoEF&CC' Notifications & OMs and detailed deliberations, recommended to reject EC application for uploading faulty KML file.</p>
Agenda Item: 192.52	Clarification on the applicability of Environmental Clearance for Construction of Mudivedu and Netiguntapalli reservoirs in Chittoor Districts for drinking water and minor irrigation.
	<p>The Chief Engineer, Telugu Ganga Project, Tirupathi informed that the Government of Andhra Pradesh is contemplating for construction of Mudivedu and Netiguntapalli reservoirs in Chittoor District for drinking water and minor irrigation, as part of climate change adaptation projects for mitigation of the impact of climate change on the water resources and its management.</p>



Member Secretary
SEAC



Chairman
SEAC




The Mudivedu and Nethiguntapalli reservoir project's proposal is envisaged to meet the demand of water. The Mudivedu Balancing Reservoir (MBR) and Nethiguntapalli Balancing Reservoir (NBR) cater the needs of the drinking water along with a small component of irrigation water supply. The completion of construction of Mudivedu reservoir enables the supply of drinking water to around 3 lakh people along with irrigation water supply to 832 ha of culturable command area. The Nethiguntavaripalli reservoir is planned to supply drinking water to around 2.5 lakh people along with water supply to 742 ha of culturable command area. Based on the realization of water into the reservoirs after completion of the construction of the reservoirs, the decision will be taken on the future expansion if any. The Chief Engineer has submitted the following breakup of the Ayacut proposed under this project.

S.NO	DESCRIPTION	DISTRICT	MANDAL	VILLAGE	AYACUT (Ha)
1	Mudivedu Balancing Reservoir	ANNAMAYYA	KURABALAKOTA	PICHAVANDLAPPAI	57
				KOSUNARIPALLI	384
				MUDIVADU	111
				TOTAL	552
2	Nethiguntapalli Balancing Reservoir	CHITTOOR	PUNGANUR	MITCHONTALA VARIPALLI	100
				BODAVAREPALLI	131
				CHANDRAMAKULAPALLI	100
		ANNAMAYYA	MADANAPALLI	VALASAPALLI	80
				DIGUNAPALLI	70
				BANDLAPALLI	50
		ANNAMAYYA	NAYANAPALLI	REDDIVARIPALLI	55
				MUSTOOR	85
				TOTAL	742


 Deputy Executive Engineer,
 Irrigation Division, T.G.P. Division,
 Chittoor.


 SUPERINTENDENT ENGINEER,
 IRRIGATION CIRCLE,
 CHITTOOR.


 CHIEF ENGINEER,
 NTA T.G.P.,
 TIRUPATI.

The total ayacut area for Mudevedu Reservoir is 832 Ha and Nethiguntapalli Reservoir is 742 Ha. **The total ayacut area is 1574 Ha which is <2000.0 Ha. As per the notification dt. S.O No. 3977 (E) dt.14.08.2018, the requirement of Environmental Clearance is Exempted.** The committee after discussion recommended to intimate the Chief Engineer, Telugu Ganga Project the same.


 Member Secretary
 SEAC


 Chairman
 SEAC

