

STATE EXPERT APPRAISAL COMMITTEE (SEAC), ASSAM.
3RD FLOOR, STATE POLLUTION
CONTROLBOARD, ASSAM, BAMUNIMADAM,
GUWAHATI- 781021

Minutes of the 54th meeting of the State Expert Appraisal Committee (SEAC), Assam held at 11-00 a.m. onwards on 4th February 2023 in the Conference Hall of the Pollution Control Board, Assam, Bamunimaidam, Guwahati-781021.

List of the members present in the meeting:

Sl no.	Name	Designation	Signature
1	Sri S. K. Seal Sarma,	Chairman, SEAC	Sd/-
2	Prof. B.P Duarah	Member, SEAC	Sd/-
3	Dr. G. C. Sarma..	Member, SEAC	Sd/-
4	Sri N.N. Deka.	Member, SEAC	Sd/-
5	Prof. R. Mahanta	Member, SEAC	Sd/-
6	Prof. P.K. Saikia	Member, SEAC	Sd/-

The 54th meeting of the State Expert Appraisal Committee (SEAC), Assam held on 4th February 2023, from 11-00 a.m. onward in the Conference Hall of the State Pollution Control Board, Assam, Bamunimaidam, Guwahati-21. At the outset the Chairman Sri S K Seal Sarma welcomes all the members of the Committee present and called the meeting in order. The Chairman initiated the discussion as per the agenda circulated on 2nd February 2023.

Points to be discussed:

- Minutes of the 53rd SEAC meeting held on 21st Jan. 2023 is to be approved.
- Altogether 27 nos. of proposals are included in the agenda for appraisal and deliberation including presentation on two nos. of project proposals.

Agenda item- 1. Confirmation of the resolutions adopted the 53rd meeting of SEAC, Assam.

Resolution 54/1:

The minutes of 53rd of the State Expert Appraisal Committee (SEAC), Assam's' meeting held on 21st Jan, 2023 from 11-00 a.m. onward in the Conference Hall of the State Pollution Control Board, Assam, Bamunimaidam, Guwahati-21 is placed before the Hon'ble Members for their perusal and discussion. The minutes of the 53rd meeting is approved unanimously following a brief discussion.

[Handwritten signature]
13/02/23

Agenda item- 2.

1. Proposal of EC for mining of Sand from "DBR/22 /Buridehing/Jagun Ghat/ Sand MCA" under Dibrugarh Forest Division proposed by the DFO, Dibrugarh. (SEIAA.3259 /2022, (SIA/AS/MIN/411182/2022).

Resolution 54/2:

The project proposal asking EC for mining of river bed sand from the "DBR/22 /Buridehing/Jagun Ghat/ Sand MCA" under Dibrugarh Forest Division proposed by the DFO Dibrugarh is placed before the SEAC for appraisal and detail discussion. The proposed project area is 4.94 hect. falls on the bed of Duridehing River. The mining plan approved by the DGM, Assam communicated vide latter dated 18th Nov. is discussed in detailed. Recommendation of the concerned DFO communicate vide latter dated 23rd Nov. 2022 & 16th Dec. 2022 are deliberated. Appraised the issues and after detail deliberation the committee recommended he proposal approving to extract **182500 cu.m. river bed sand from the proposed mining site within a period of five (5) years with the condition that (i) at least (10 mt.) ten-meter distance between the southern boundary of the proposed mining area and the active bank of the river shall have to be kept as non-mining zone (ii) high rise banks of the river should not be disturbed in course of mining and transportation of mining materials. The proponent is permitted to extract 36500 cu.m river bed sand annually strictly following all other terms and condition laid down in the approved mining plan.**

The Divisional Forest Officer, Dibrugarh Forest Division, Dibrugarh is requested to mount due surveillances on the mining operation to avoid occurrences of irregularities during the mining period. The DFO is also requested to mark the approved mining area on the ground fixing permanent boundary pillars before allowing actual mining as mining is strictly permitted only within the approved mining site and not beyond the limit of the same. He will further ensure that necessary compliance of the terms and condition laid down in the EC be duly complied by the proponent in course of mining operation.

Agenda item- 2.

2. Proposal of EC for mining of sand & gravel from "Avd_South Champa Mining Permit Area_3 Bidyapur Area" under Aie Valley Forest Division proposed by the DFO Aie Valley Division. SEIAA. 3320/2023, (SIA/AS/MIS/410576/2022).

Resolution 54/3:

The project proposal requesting EC for mining of sand and gravel from the "Avd_South Champa Mining Permit Area- 3 Bidyapur Area" under Aie Valley Forest Division proposed by the DFO Aie Valley Division is placed before the SEAC for appraisal and detail discussion. Area of the proposed proposal is 4.5 hect. on the bed of the river Champa. The mining plan approved by the DGM, Assam communicated vide letter dated 4th Nov. 2022 is discussed in detailed. Recommendation of the concerned DFO dated 25th Nov. 2022 and reply submitted by the proponent on EDS are also discussed in detailed. Thorough deliberation is held and the committee recommended the proposal approving to extract **30000 cu.m. sand and 15000 cu.m. gravel from the proposed mining area within a period of two years with the condition that mining area should be shifted by 100 meters to the North as a bridge bisects the mining area in the Southern portion of the proposed mining site. New location of the mine area should be delineated by the DFO**

before allowing actual mining operation. The proponent is allowed to extract 15000 cu.m. sand and 7500 cu.m. gravel per year from the proposed mining area strictly following all the terms and condition laid down in the approved mining plan. The proponent shall have to take necessary measures so that the active banks of the river do not get damages in course of mining activities.

The Divisional Forest Officer, Aie Valley Forest Division, Bongaigaon is requested to mount due surveillances on the mining operation to avoid occurrences of irregularities during the mining period. The DFO is also requested to mark the approved mining area on the ground (as discussed in the foregone para) fixing permanent boundary pillars before allowing actual mining as mining is strictly permitted within the approved mining site and not beyond the limit of the same. He will further ensure that necessary compliance of the terms and condition laid down in the EC be duly complied by the proponent in course of mining operation.

3. **Proposal of EC for mining of Sand from "3.23 Ha. Sand Mining Permit Area at Burigang River" under Sonitpur East Division proposed by Shree Gautam Construction Co. Ltd. SEIAA. 3288/2022, (SIA/AS/MIN/409557/2022).**

Resolution 54/4:

The project proposal asking EC for mining of river bed sand from the **"3.23 Ha. Sand Mining Permit Area at Burigang River"** under Sonitpur East Division proposed by **Shree Gautam Construction Co.** is placed before the SEAC for appraisal and detail discussion. Minable area of the proposed project is 2.87 hect whereas allotted area of the project 3.23 hect. scrutinized the documents submitted by the proponent and appraised. The mining plan approved by the DGM, Assam communicated vide letter dated 16th Sept. 2022 is discussed in detailed. Recommendation of the concerned DFO communicated vide letter dated 28th Sept. 2022 and 19th Nov. 2022 is deliberated. Due deliberation is held and the committee recommended the proposal **approving to extract 38000 cu.m. river bed sand from the proposed mining site within a period of two years with the condition that mining activities should be 10 meters away from both the high rise banks of the river. It is also recommended to extract minable materials @ 19000 cu.m. annually strictly following all other terms and condition laid down in the approved mining plan.**

The Divisional Forest Officer, Sonitpur East Forest Division, Biswanath Chariali is requested to mount due surveillances on the mining operation to avoid occurrences of irregularities during the mining period. The DFO is also requested to mark the approved mining area on the ground fixing permanent boundary pillars before allowing actual mining as mining is strictly permitted within the approved mining site and not beyond the limit of the same. He will further ensure that necessary compliance of the terms and condition laid down in the EC be duly complied by the proponent in course of mining operation.

Agenda item- 2

4. **Proposal of EC for mining of Stone from "DIG/A Stone Mining Contract Area of 2022-29, under Digboi Forest Division proposed by Sri Purna Borah. (SEIAA.3224/2022), (SIA/AS/MIN/408030/2022)**

Resolution 54/5:

The project proposal asking EC for mining of river bed stone from the **"DIG/A Stone Mining Contract Area of 2022-29, under Digboi Forest Division proposed by Sri Purna Borah** is placed before the SEAC for

appraisal and detail discussion. Project area is 3.29 hect. located on the river bed. Necessary documents are scrutinized and appraised. The mining plan approved by the DGM, Assam communicated vide letter dated 21st Sept. 2022 is deliberated in detailed. Recommendation of the - concerned DFO communicated vide letter dated 22nd Aug. 2022 and 9th Nov. 2022 is discussed. Thorough deliberation is held. The committee after due deliberation *recommended the project proposal approving to extract 152100 cu.m. river bed stone within a period of five (5) years subject to the condition that the proposed mining activities should be 10 (ten) meters away from both the high rise banks of the river. It is also recommended to extract river bed stone @ 30420 cu.m. per year strictly following all other terms and condition laid down in the approved mining plan.*

The Divisional Forest Officer, Digboi Forest Division, Digboi is requested to mount due surveillances on the mining operation to avoid occurrences of irregularities during the mining period. The DFO is also requested to mark the approved mining area on the ground fixing permanent boundary pillars before allowing actual mining as mining is strictly permitted only within the approved mining site and not beyond the limit of the same. He will further ensure that necessary compliance of the terms and condition laid down in the EC be duly complied by the proponent in course of mining operation.

Agenda item- 2.

- ✓ 5. Proposal requesting EC for construction of "Commercial Complex Project" at Sila-Sunduri GHopa, North Guwahati, Assam proposed by M/S HK Sagar Realtors LLP. SEIAA.3327/2023, (SIA/AS/INFRA2/414032/2022).

Resolution 54/6:

The project proposal requesting EC for construction of "Commercial Complex Project" at Sila-Sunduri Ghopa, North Guwahati, Assam proposed by M/S HK Sagar Realtors LLP is placed before the SEAC for review, appraisal and detail deliberation. Proposed area of the project is **62899.83 M²** and built up area **272570.14 M²**. The project comes under *schedule 8(a) under category B₁*. Necessary TOR was issued on 11th Nov. 2022 after having deliberation in the SEAC meeting held on 21st Oct.2022. The proposed project site is physically inspected by the subcommittee of the SEAC Assam on 12th Oct. 2022 and submitted report accordingly. The proponent has submitted necessary EIA/EMP report on 18th January 2023 and accordingly, he was invited to give detail presentation before the SEAC in the 54th SEAC meeting describing different activities proposed therein. The proponent with assistance of their authorized consultant given detail presentation before the SEAC, Assam and participated in the subsequent deliberation. The committee had a fruitful discussion in presence of the proponent and **recommended the project proposal for issuance of EC with the following conditions:**

- (A) Suggested to explore possibility of deeper aquifer recharging from rain water.
- (B) The proposed storm water drainage should be completed along with the project.
- (C) Proposed plantation in the green area should be done in consultation with the local Forest Office in selecting plant species, preferable native species of evergreen nature.
- (D) All proposed activities portrayed in the approved DPR shall have to be strictly executed in letter & spirit in completing the project.

Agenda item- 2.

6. Proposal of E.C for mining of Stone & Sand from "Chandighat Minor Mineral Unit (Stone and Sand) Mining Permit Area on Madhura River" Near Chandighat under Cachar Forest Division, Silchar proposed by Sri Bimalendu Roy. SEIAA. 3173/2022, (SIA/AS/MIN/416772/2023).

Resolution 54/7:

The project proposal asking EC for mining of sand & stone from the "**Chandighat Minor Mineral Unit (Stone and Sand) Mining Permit Area on Madhura River**" near Chandighat under Cachar Forest Division, Silchar proposed by **Sri Bimalendu Roy** is placed before the SEAC for appraisal and detail deliberation. area of the proposed project is 24 hect. and located on the Madhura River bed under Cachar Forest Division. The project comes under category B1 and contract period seven years. The mining plan approved by the DGM, Assam prepared for five years and recommendation of the concerned DFO was discussed, and necessary TOR issued on 28th Oct. 2022 asking to submit detail EIA/ EMP along with report on public hearing for taking further needful action. The proponent has furnished detail EIA report and report on public hearing conducted on 27th January 2023, and accordingly he was invited to give detail presentation before the SEAC and participate in the deliberation. The proponent with assistance of his consultant given presentation before the Committee and participated in the subsequent discussion. The committee after due deliberation in presence of the proponent the **following additional documents/ information is sought for further processing the proposal.**

- (a) *The details of assessment of 75 % Stone & 25 % Sand with detail scientific methodology.*
- (b) *Detail Land Use/ Land Cover map on 1:5000 scale visual interpreted using high resolution satellite images not older than 3 (three) years in 500 mt. buffer zone. The land use classification should be done at Level-3 following National Remote Sensing Centre (NRSC).*
- (c) *The proceeding of the Public Hearing in original need to be submitted.*
- (d) *Details of erosion status of the river banks in the proposed mining area should be submitted from the Department of Water Resources, Govt. of Assam.*

Agenda item- 2.

7. **Proposal asking EC for collection of Sand-Gravel, Earth, Sand & Stone from "Khagrabari Village Patta Land Sand-Gravel, Gravel, Earth, Sand and Stone Mining Permit Area" under Chirang Forest Division proposed by Sri Sanjoufu Basumatary. SEIAA.3147/2023, (SIA/AS/MIN/ 286155/2022).**

Resolution 54/8:

The project proposal asking EC for mining of Sand- Gravel, Earth, Sand & Stone from the "**Khagrabari Village Patta Land Sand-Gravel, Gravel, Earth, Sand and Stone Mining Permit Area**" under Chirang Forest Division proposed by **Sri Sanjoufu Basumatary** is placed before the SEAC for appraisal and detail discussion. Proposed project area is 1.34 hect. on Patta Land under Chirang Forest Division. The mining plan approved by the DGM, Assam communicated vide letter dated 30th June 2022 and reply on EDS submitted by the proponent is discussed. Recommendation of the concerned DFO, report of the CHD, Forest, BTC and Secretary, BTC communicated vide letter dated 31st May 2022 & 27th May 2022 respectively are deliberated. Land records are also examined. The committee after due deliberation resolved to get the below noted report/ information being ADS for further processing of the proposal.

Sand, Sand-Gravel, Gravel, Earth & Stone percentage available in the proposed mining site should be shown separately estimating through standard method of scientific methodology.



Agenda item- 2.

8. Proposal of EC for mining of Stone from "Napani Hemphu Anglong No.1 P.P Land Stone MCA" under Karbi Anglong East Division proposed by Sri Dhonsing Terang. SEIAA. 3127/2022, (SIA/AS/MIN/288717/2022).

Resolution 54/9:

The project proposal asking EC for mining of stone from the "Napani Hemphu Anglong No.1 P.P Land Stone MCA" under Karbi Anglong East Division proposed by Sri Dhonsing Terang is placed before the SEAC for appraisal and detail discussion. Area of the proposed project is 1.5 hect on PP land in the undulating hilly terrain. The mining plan approved by the DGM, Assam communicated vide letter dated 22nd Oct. 2021 and report of the concerned DFO issued vide letter dated 6th Aug. 2022 & 23rd Sept. 2022 are discussed. Reply submitted in response to the ADS raised from this end is also examined. The committee after thorough deliberation resolved **not to recommend the proposal** because of the following reasons.

- (a) The proposed mining area is covered by primary forest land as per Goggle map and there is no connectivity of road communication from the nearest road to the mining site as indicated in the Mining Plan.
- (b) The earlier ADS was for a trace map of the particular PP land (proposed mining site), but the document submitted by the proponent is a sketch map which is not considered by the committee.
- (c) The sketch map, it is also mentioned/ shown that Southern part of the proposed mining area is hilly Govt. land.

Agenda item- 2.

- ✓ 9. Proposal of EC for mining of Sand from "Borpathar Sand Mahal No. 3 of 2022-24 "under Golaghat Forest Division proposed by the DFO Golaghat. SEIAA. 3334/2023, (SIA/AS/MIN/414912/2023)

Resolution 54/10:

The project proposal asking EC for mining of sand from the "Borpathar Sand Mahal No. 3 of 2022-24" under Golaghat Forest Division proposed by the DFO Golaghat is placed before the SEAC for appraisal and discussion. Submitted documents are examined and area of the project site found 4.6 hect. The mining plan approved by the DGM, Assam communicated vide letter dated 12th January 2023 is discussed in detailed. Recommendation of the concerned DFO communicated vide latter dated 1st Aug. 2022 and 6th January 2023 is also deliberated. After due deliberation the committee recommended the project proposal **approving to extract 50000 cu.m. river bed sand** from the proposed mining site **within a period of two (2) years with the following conditions-** (a) the maximum mining depth is approved up to two meters from the unmined ground surface (b) at least 10 meters' distance shall have to keep as non- mining zone between the eastern boundary of the proposed mining area and high rise bank of the river & (c) active river bank should not be disturbed due to mining activities and transportation of materials. The proponent is permitted to extract **25000 cum.m river bed sand** from the proposed area **per year** strictly following all other terms and condition laid down in the approved mining plan.

The Divisional Forest Officer, Golaghat Forest Division, Golaghat is requested to mount due surveillances on the mining operation to avoid occurrences of irregularities during the mining period. The DFO is also requested to mark the approved mining area on the ground fixing permanent boundary

pillars before allowing actual mining as mining is strictly permitted within the approved mining site and not beyond the limit of the same. He will further ensure that necessary compliance of the terms and condition laid down in the EC be duly complied by the proponent in course of mining operation.

. Agenda item- 2.

10. Proposal of EC for collection of sand & Gravel from "Avd-South Champa Mining Permit Area_1 Noitamara Area" under Aie Valley Forest Division proposed by the DFO Aie Valley Division. SEIAA. 3297/2022, (SIA/AS/MIN/410564/2022).

Resolution 54/11:

The project proposal requesting EC for mining of sand and gravel from the "Avd_South Champa Mining Permit Area_1 Noitamara Area" under Aie Valley Forest Division proposed by the DFO Aie Valley Division is placed before the SEAC for appraisal and detail discussion. Area of the proposed proposal is 4.46 hect. on the bed of the river Champa. The mining plan approved by the DGM, Assam communicated vide letter dated 4th Nov. 2022 is discussed in detailed. Recommendation of the concerned DFO dated 25th Nov. 2022 and 10th Oct. 2022 are also discussed in detailed. The NOC issued by the DM, Bongaigaon vide letter dated 6th Dec. 2022 is also deliberated. Thorough deliberation is held and the committee recommended the proposal approving to **extract 30000 cu.m. sand and 15000 cu.m. gravel** from the proposed mining area **within a period of two years with the condition** that mining area should be shifted by 100 meters to the North as a bridge bisects the mining area in the Southern portion of the proposed mining site. New location of the mine area should be delineated by the DFO before allowing actual mining operation. The proponent is allowed to **extract 15000 cu.m. sand and 7500 cu.m. gravel per year** from the proposed mining area strictly following all the terms and condition laid down in the approved mining plan. The proponent shall have to take necessary measures so that the active banks of the river do not get damages in course of mining activities.

The Divisional Forest Officer, Aie Valley Forest Division, Bongaigaon is requested to mount due surveillances on the mining operation to avoid occurrences of irregularities during the mining period. The DFO is also requested to mark the approved mining area (as discussed above shifting the area toward North) on the ground fixing permanent boundary pillars before allowing actual mining as mining is strictly permitted within the approved mining site and not beyond the limit of the same. He will further ensure that necessary compliance of the terms and condition laid down in the EC be duly complied by the proponent in course of mining operation.

Agenda item- 2.

11. Proposal of E.C for collection of sand from "Mineral Concession Area in Kalioni River (Back Side of Baba Than) under Golaghat Division proposed by the DFO Golaghat. SEIAA. 3329/2023, (SIA/AS/MIN/414708/2023)

Resolution 54/12:

The project proposal asking EC for mining of river bed sand from the "Mineral Concession Area in Kalioni River (Back Side of Baba Than)" under Golaghat Division proposed by the DFO Golaghat is placed before the SEAC for appraisal and discussion. Project area is 1.70 hect. in the bed of Kalioni river under Golaghat Forest Division. The mining plan approved by the DGM, Assam communicated vide letter dated 7th Dec. 2022 is deliberated. The recommendation of the concerned DFO communicated vide letter dated 2nd Nov. 2022 & 6th Jan. 2023 is discussed in detailed. The committee

after due deliberation recommended the proposal approving to **extract 31400 cu.m. river bed sand from the proposed mining area within a period of one (1) year with the condition that mining activities shall have to be executed keeping a distance of 10 meters away from the high rise banks of the river to avoid probable river bank erosion. The proponent shall have to strictly follow all other terms and condition laid down in the approved mining plan during the course of mining operation.**

The Divisional Forest Officer, Golaghat Forest Division, Golaghat is requested to mount due surveillances on the mining operation to avoid occurrences of irregularities during the mining period. The DFO is also requested to mark the approved mining area on the ground fixing permanent boundary pillars before allowing actual mining as mining is strictly permitted within the approved mining site and not beyond the limit of the same. He will further ensure that necessary compliance of the terms and condition laid down in the EC be duly complied by the proponent in course of mining operation.

Agenda item- 2.

- ✓ **12. Proposal of E.C for mining Stone & Sand Gravel from "Parkup Pahar (N.C.) P.P. Land Stone & Sand Gravel (GSB) Mining Contract Area" under Karbi Anglong East Forest Division proposed by Sri Jintu Teron. SEIAA. 3032/2022, (SIA/AS/MIS/274225/2022)**

Resolution 54/13:

The project proposal asking EC for mining of Stone & Sand Gravel from the **"Parkup Pahar (N.C.) P.P. Land Stone & Sand Gravel (GSB) Mining Contract Area"** under Karbi Anglong East Forest Division proposed by **Sri Jintu Teron** is placed before the SEAC for review, appraisal and detail discussion. Area of proposed proposal is 3.30 hect. under K.A. East Forest Division. This proposal has already been deliberated in the 52th SEAC meeting held on 7th Jan 2023 and sought ADS. The mining plan approved by the DGM, Assam communicated vide letter dated 18th May 2022 is discussed in detailed. Recommendation of the concerned DFO communicated vide letter dated 21st Dec. 202 & 12th Jan. 2022 is also deliberated. Replies submitted by the proponent for both EDS & ADS are examined and appraised. JVR conducted on 5th July 2021 and land certificate issued by the Revenue Officials dated 16th Feb, 2021 are also deliberated. Detailed deliberation is held and the committee recommended the project proposal **approving to extract 13680 cu.m. stone as well as 3000 cu.m. sand-gravel aggregate from the proposed mining area within a period of 3(three) years as recommended by the DGM, Assam. The proponent is recommended to extract 4560 cu.m. stone and 1000 cu.m. sand-gravel aggregate from the approved mining area per year strictly following all other terms and condition laid down in the approved mining plan. Further, the proponent shall have to take all necessary measures while executing mining so that natural water course in the neighboring site is not get pollute and disturb.**

The Divisional Forest Officer, Karbi Anglong East Forest Division, Diphu is requested to mount due surveillances on the mining operation to avoid occurrences of irregularities during the mining period. The DFO is also requested to mark the approved mining area on the ground fixing permanent boundary pillars before allowing actual mining as mining is strictly permitted within the approved mining site and not beyond the limit of the same. He will further ensure that necessary compliance of the terms and condition laid down in the EC be duly complied by the proponent in course of mining operation.



Agenda item- 2.

- ✓ 13. Proposal of E.C for collection of Sand from "Dikharu River Sand Mahal Mining Area" under Karbi Anglong East Forest Division proposed by Sri Pradeep Bey. SEIAA.3306/2022, (SIA/AS/MIS/412167/2022)

Resolution 54/14:

The proposed proposal asking EC for mining of river bed sand from the "Dikharu River Sand Mahal Mining Area" under Karbi Anglong East Forest Division proposed by Sri Pradeep Bey is placed before the SEAC for appraisal and detail discussion. Area of the proposed mine site is one hect. in the river bed. The mining plan approved by the DGM, Assam communicated vide letter dated 23rd Nov. 2022 is discussed in detailed. Recommendation of the concerned DFO communicated vide letter dated 2nd Dec.2022 & 19th Oct. 2022 are also deliberated and appraised. The committee after due deliberation recommended the proposal approving to **excavate 6000 cu.m. river bed sand from the proposed mining site within 2 (two) years with the following conditions:** (a) 10 meters' distance shall have to be kept as non- mining zone from the public road that passes along the South –Eastern boundary of the mining site. (b) the maximum mining depth is recommended up to two meters from the unmined surface & (c) the active bank of the river should not get damage because of mining activities and transportation of mining materials. The proponent is permitted to **excavate 3000 cu.m. river bed sand annually** strictly following all other terms and condition laid down in the approved mining plan.

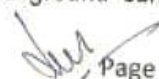
The Divisional Forest Officer, Karbi Anglong East Forest Division, Diphu is requested to mount due surveillances on the mining operation to avoid occurrences of irregularities during the mining period. The DFO is also requested to mark the approved mining area on the ground fixing permanent boundary pillars before allowing actual mining as mining is strictly permitted within the approved mining site and not beyond the limit of the same. He will further ensure that necessary compliance of the terms and condition laid down in the EC be duly complied by the proponent in course of mining operation.

Agenda item- 2.

- ✓ 14. Proposal of E.C for mining of Ordinary Earth from "Dakaidal Village Patta Land Ordinary Earth Mining Permit Area" under Goalpara Forest Division proposed by Sri Kabir Hussain. SEIAA.3211/2022, (SIA/AS/ MIN/403558/2022)

Resolution 54/15:

The project proposal asking EC for mining of ordinary earth from the "Dakaidal Village Patta Land Ordinary Earth Mining Permit Area" under Goalpara Forest Division proposed by Sri Kabir Hussain is placed before the SEAC for appraisal and detail discussion. Area of the project is 2.0 hect. the mining plan approved by the DGM, Assam is discussed in detailed. Recommendation of the concerned DFO communicated vide letter dated 6th May 2022 & 31st Aug. 2022 is deliberated. JVR dated 22nd March 2022 and certificate issued by the Agriculture deptt, dated 11th Oct. 2022 are examined and appraised. The E.E. WR Deptt. Goalpara is deliberated in detailed. The committee after due deliberation and in view in the opinion of the WR Deptt recommended the *proposal approving to excavate 13000 cu.m. ordinary earth from the proposed mining site within a period of one (1) year subject to the condition that* (a) mining be done keeping a distance of 100 meters from the active bank of the river. (b) maximum mining depth is permitted up to one (1) meter from the unmined ground surface as

 Page 9 of 17

certified by the E.E. WR Deptt, Goalpara. The proponent shall have to strictly follow all other terms and condition laid down in the approved mining plan in course of mining operation.

The Divisional Forest Officer, Goalpara Forest Division, Goalpara is requested to mount due surveillances on the mining operation to avoid occurrences of irregularities during the mining period. The DFO is also requested to mark the approved mining area on the ground fixing permanent boundary pillars before allowing actual mining as mining is strictly permitted within the approved mining site and not beyond the limit of the same. He will further ensure that necessary compliance of the terms and condition laid down in the EC be duly complied by the proponent in course of mining operation.

Agenda item- 2.

15. Proposal asking EC for mining of Stone & Earth from "Baralabari (Jalah) Stone & Earth Mining Permit Area" under North Kamrup Forest Division proposed by Yazul Ali. SEIAA.3264/2022, (SIA/AS/MIN/ 406950/2022).

Resolution 54/16:

The project proposal asking EC for mining of Stone & earth from the "Baralabari (Jalah) Stone & Earth Mining Permit Area" under North Kamrup Forest Division proposed by Yazul Ali is placed before the SEAC for appraisal and detail discussion. Proposed mining area is 0.103 hect. located in a hilly slop. Mining plan approved by the DGM, Assam communicated vide latter dated 30th Sept. 2022 is discussed. Requisite documents submitted by the proponent including NOC issued by the SDC, Kamrup dated 22nd July 2022 and recommendation of the concerned DFO dated 26th Oct. 2022 are also deliberated. It is observed that necessary Dag & Patta No. of the land in question has not mentioned in the land deed signed on 26th May 2022 and thus **it is not considered for recommendation**. The committee after due deliberation requires proper Registered land agreement for further processing of the project proposal.

Agenda item- 2.

- ✓ 16. Proposal asking EC for collection of River silt from "Solmora Bhogdoi River Silt MPA, Jorhat Division proposed by Sri Prasurjya Kolita. SEIAA.3283/2022, (SIA/AS/MIN/408118/2022).

Resolution 54/17:

The project proposal asking EC for mining of river silt from the "Solmora Bhogdoi River Silt MPA" under Jorhat Forest Division proposed by Sri Prasurjya Kolita is placed before the SEAC for appraisal and detail discussion. Movable area of the project is 3.12 hect. on Bhogdoi river bed. The mining plan approved by the DGM, Assam communicated vide letter dated 9th Dec. 2022 is deliberated. Order passed Deputy Commissioner, Jorhat in this respect vide letter dated 2nd Nov. 2022 and NOC issued by the E.E. WR Deptt. Jorhat vide letter dated 10th Jan. 2023 & 18th Jan. 2023 are discussed in detailed. Recommendation of the concerned DFO dated 2nd Nov. 2022 is also deliberated. The committee after due deliberation recommended the project proposal **approving to extract 40000 cu.m. river silt from the proposed mining area within two years' time with the following condition:** (a) maximum mining depth is allowed up to two meters from the unmined ground surface. (b) the proponent shall have to take necessary measures so that the active bank of the river does not get damage because mining activities and transportation of materials. The proponent is recommended to **extract 20000 cu.m. river bed silt from the approved mining site annually** strictly following all other terms and condition laid down in the approved mining plan.



The Divisional Forest Officer, Jorhat Forest Division, Jorhat is requested to mount due surveillances on the mining operation to avoid occurrences of irregularities during the mining period. The DFO is also requested to mark the approved mining area on the ground fixing permanent boundary pillars before allowing actual mining as mining is strictly permitted within the approved mining site and not beyond the limit of the same. He will further ensure that necessary compliance of the terms and condition laid down in the EC be duly complied by the proponent in course of mining operation.

Agenda item- 2.

17. Proposal asking EC for mining of Sand from "Nakhula Beat Sand Permit Area No. 2", under Nagaon Forest Division proposed by Sri Bidya Bordoloi. SEIAA.3322/2023, (SIA/AS/MIN/ 413309/2023).

Resolution 54/18:

The project proposal asking EC for mining of river bed sand from the "Nakhula Beat Sand Permit Area No. 2", in Morigaon District under Nagaon Forest Division proposed by Sri Bidya Bordoloi is placed before the SEAC for appraisal and detail deliberation. The mining plan approved by the DGM, Assam communicated vide letter dated 3rd Jan. 2023 is discussed. Recommendation of the DFO, Nagaon Forest Division communicated vide letter dated 8th Dec. 2022 & 4th Jan. 2023 are deliberated. Due deliberations held and the committee recommended approving the proposal to **extract 20000 cu.m. sand from the proposed mining area within two years' period with the following conditions:** (a) maximum mining depth is recommended up to two meters from the unmined ground surface & (b) five meters' distance between the active bank of the river and mining boundary has to be kept as non-mining zone to avoid probable river bank erosion. The proponent is recommended to **extract 10000 cu.m. sand from the approved mining site per year** strictly following all other terms and condition laid down in the approved mining plan.

The Divisional Forest Officer, Nagaon Forest Division, Nagaon is requested to mount due surveillances on the mining operation to avoid occurrences of irregularities during the mining period. The DFO is also requested to mark the approved mining area on the ground fixing permanent boundary pillars before allowing actual mining as mining is strictly permitted within the approved mining site and not beyond the limit of the same. He will further ensure that necessary compliance of the terms and condition laid down in the EC be duly complied by the proponent in course of mining operation.

Agenda item- 2.

18. Proposal asking EC for mining of Sand from "Borpani Sand Permit Area Part-I-A" under Nagaon Forest Division proposed by Sri Ranju Saikia. SEIAA.3305/2023, (SIA/AS/MIN/ 412068/2023).

Resolution 54/19:

The project proposal asking EC for mining of sand from the "Borpani Sand Permit Area Part-I-A" under Nagaon Forest Division proposed by Sri Ranju Saikia is placed before the SEAC for appraisal and detail discussion. Project area is 4.74 hect, and mining plan approved by the DGM, Assam vide letter communicated dated 1st Dec 2022 also recommended same extent of area for extracting 2000 cu.m. sand within one year. The mining plan prepared by the RQP in the name of Sri Bhaben Bora as recommended by the DFO, Nagaon Forest Division communicated vide letter dated 3-12-22 & 3-11-22. On scrutiny, it is seen that Sri Bhaben Bora authorized one Sri Ranju Saikia to procure 2000 cu.m.

sand from the MPA for using in departmental works. The application form has been uploaded by Sri Ranju Saikia and the necessary Draft has been deposited by one Sri Kartik Sarma. Further, it is observed that the total length of the proposed mining area is 2.6 k.m. (approx.) without any break in between. Total area of the project is 4.74 hect. and minable reserve estimated above 70000 cu.m. per year, whereas the minable quantity is demanded/ recommended only 2000 cu.m. for one year. ***The proposal is discussed, the fact stated above is not convincing and the committee needs the following clarification/additional information for further processing of the proposal.***

- (i) *Who is the actual proponent of the project as per official record?*
- (ii) *Requirement of minable material is too small in comparison the extent of proposed area and reserve quantity estimated therein. Reserve quantity is estimated more than 70000 cu.m. per year up to 3 meter mining depth. It is to be justified how and why such large area is proposed for mining activities to extract small quantity of minable materials.*
- (iii) *The proposed area shown in the map indicates that the total length is more than 2.6 K.m. which has been prepared without following the norms of AMMC Rules 1023.*
- (iv) *The authorization letter issued by Sri Bhaben Bora in the name of Sri Ranju Saika is not in proper format and without any date. It was authorized to procure 2000 cu.m. sand from the project area. Such authorization is not accepted by the committee.*

Agenda item- 2.

- 19. Proposal asking EC for mining of Ordinary Earth from "Tezpur No.1 Ordinary Earth Mining Permit Area, Kamrup West Division proposed by Sri Jiten Kalita. SEIAA.3313/2022, (SIA/AS/MIN/ 405260/2022).**

Resolution 54/20:

The project proposal asking for mining of ordinary earth from the "Tezpur No.1 Ordinary Earth Mining Permit Area" under Kamrup West Forest Division proposed by Sri Jiten Kalita is placed before the SEAC for appraisal and detail discussion. Area of the project is 0.56 hect.

the mining plan approved by the DGM, Assam communicated vide letter dated 8th Feb. 2022 is discussed in detailed. Recommendation of the concerned DFO communicated vide latter dated 2nd March 2022 and 1st Jan. 22 is deliberated. Land records submitted by the proponent and JVR is also discussed. Detailed deliberation is held and the committee recommended the proposal approving **to excavate 6664 cu.m. ordinary earth from the proposed mining site within a period of two years' subject to the condition that the maximum mining depth is recommended up to 2 (two) meters from the unmined ground surface. The proponent shall have to strictly follow all other terms and condition laid down in the approved mining plan and recommended to extract 3332 cu.m. ordinary earth annually form the approved mining site.**

The Divisional Forest Officer, Kamrup West Forest Division, Bamunigaon is requested to mount due surveillances on the mining operation to avoid occurrences of irregularities during the mining period. The DFO is also requested to mark the approved mining area on the ground fixing permanent boundary pillars before allowing actual mining as mining is strictly permitted within the approved mining site and not beyond the limit of the same. He will further ensure that necessary compliance of the terms and condition laid down in the EC be duly complied by the proponent in course of mining operation.

Agenda item- 2.

20. Proposal asking EC for mining of Brick earth from "M/S Raja Brick Industries No. II Mining Permit Area, Jorhat Division proposed by Sri Sunil Pithani. SEIAA.3179/2022, (SIA/AS/MIN/ 256436/2022).

Resolution 54/21:

The proposal asking for mining of brick earth from the "M/S Raja Brick Industries No. II Mining Permit Area" under Jorhat Forest Division proposed by Sri Sunil Pithani is placed before the SEAC for appraisal and detail discussion. Project area is 0.35 hect. on patta land. Required land documents submitted by the proponent that certified by the Circle Officer, West Revenue Circle Officer, Jorhat are discussed. The mining plan approved by the DGM, Assam communicated vide letter dated 30th Nov. 2021 is deliberated. The committee after due deliberation recommended the proposal approving to excavate **4556 cu.m. brick earth** from the proposed mining site within a period of two years with the condition that the maximum mining depth is recommended up to two meters from the unmimed ground surface. The proponent is allowed to **excavate 2278 cu.m. brick earth annually** strictly following all other terms and condition laid down in the approved mining plan.

The Divisional Forest Officer, Jorhat Forest Division, Jorhat is requested to mount due surveillances on the mining operation to avoid occurrences of irregularities during the mining period. The DFO is also requested to mark the approved mining area on the ground fixing permanent boundary pillars before allowing actual mining as mining is strictly permitted within the approved mining site and not beyond the limit of the same. He will further ensure that necessary compliance of the terms and condition laid down in the EC be duly complied by the proponent in course of mining operation.

Agenda item- 2.

21. Proposal asking EC for mining of Sand & Gravel from the "Sand and Gravel Mining Permit Area at Lokampur" under Dhansiri Forest Division proposed by Sri Mahendra Kishan. SEIAA.3077/2022, (SIA/AS/MIN/ 285182/2022).

Resolution 54/22:

The project proposal asking E for mining of Sand & Gravel from the "Sand and Gravel Mining Permit Area at Lokampur" under Dhansiri Forest Division proposed by Sri Mahendra Kishan is placed before the SEAC for appraisal and detail discussion. The mining plan approved by the DGM, Assam communicated vide letter dated 18th July 2022 is discussed. Replies submitted on both EDS & ADS are examined and appraised. Report on the Asstt. E. E, WR dept. dated 10th March 2022 and C.O, Mazbat Revenue Circle dated 8th March 2022 is also deliberated. Necessary deliberation is held and the committee recommended the proposal approving to excavate **800 cu.m sand & 1200 cu.m. gravel** from the proposed mining area within a period of two years' subject to the condition that the maximum mining depth is approved up to 1.5 Mt. (one & half) meters from the unmimed ground surface. The proponent is permitted to excavate **400 cu.m sand and 600 cu.m. gravel** from the approved site annually strictly following all other terms and condition laid down in the approved mining plan.

The Divisional Forest Officer, Dhansiri Forest Division under BTC is requested to mount due surveillances on the mining operation to avoid occurrences of irregularities during the mining period. The DFO is also requested to mark the approved mining area on the ground fixing permanent boundary pillars before allowing actual mining as mining is strictly permitted within the approved mining site and not beyond the limit of the same. He will further ensure that necessary compliance of the terms and condition laid down in the EC be duly complied by the proponent in course of mining operation.

Agenda item- 2.

- ✓ 22. Proposal asking EC for mining of Ordinary earth from "Kekenikuchi Ordinary Earth Mining Permit Area" under N.K Forest Division proposed by Sri Babul Kalita. SEIAA.1982/2022, (SIA/AS/MIN/ 248335/2021).

Resolution 53/23:

The project proposal asking EC for mining of ordinary earth from the "**Kekenikuchi Ordinary Earth Mining Permit Area**" under N.K Forest Division proposed by **Sri Babul Kalita** is placed before the SEAC for appraisal and detail discussion. Project area is 1.41 hect. on pp land. The mining plan approved by the DGM, Assam is discussed. Necessary land records are also examined and appraised. Recommendation of the DFO, N K Forest Division, Rangia communicated vide latter dated 3rd Dec. 2021 and 27th Dec. 2021 are deliberated. Due deliberation is held and the committee recommended to **extract 16780 cu.m ordinary earth from the proposed mining area within a period of two years with the condition that the maximum mining depth is recommended up to 2 meters from the unmined ground surface. The proponent is allowed to extract 8390 cu.m. ordinary earth from the approved mining site annually strictly following all other terms and condition laid down in the approved mining plan.**

The Divisional Forest Officer, North Kamrup Forest Division, Rangia is requested to mount due surveillances on the mining operation to avoid occurrences of irregularities during the mining period. The DFO is also requested to mark the approved mining area on the ground fixing permanent boundary pillars before allowing actual mining as mining is strictly permitted within the approved mining site and not beyond the limit of the same. He will further ensure that necessary compliance of the terms and condition laid down in the EC be duly complied by the proponent in course of mining operation.

Agenda item- 2.

- ✓ 23. Proposal asking EC for mining of ordinary earth from "Tetelia Village Ordinary Earth Mining Permit Area, under Kamrup East Forest Division proposed by Sri Dhren Phangcho. SEIAA.3331/2023, (SIA/AS/MIN/ 413949/2023).

Resolution 54/24:

Project proposal asking EC for mining of ordinary earth from the "**Tetelia Village Ordinary Earth Mining Permit Area**, under Kamrup East Forest Division proposed by **Sri Dhren Phangcho** is placed before the SEAC for appraisal and detail discussion. Project area is 0.23 hect. on PP land. The mining plan approved by the DGM, Assam communicated vide letter dated 7th Dec. 2022 is deliberated in detailed. Recommendation of the concerned DFO communicated vide latter dated 5th Dec. 2022 & 27th Dec. 2022 is discussed. Reply on EDS furnished has also been examined and report of the Circle Officer, Sonapur Revenue Circle dated 9th Nov. 2022 discussed. The committee after due deliberation recommended the project proposal **approving to excavate 25500 cu.m. ordinary earth from the proposed mining area within a period of two years. The proponent is also permitted to excavate 12750 cu.m. ordinary earth from the approved mine site per year strictly following all other terms and condition laid down in the approved mining plan. The proponent shall have to take all possible measures to arrest probable soil erosion & landslide in course of mining activities**

The Divisional Forest Officer, Kamrup East Forest Division, Basistha, Guwahati is requested to mount due surveillances on the mining operation to avoid occurrences of irregularities during the mining period. The DFO is also requested to mark the approved mining area on the ground fixing permanent boundary pillars before allowing actual mining as mining is strictly permitted within the approved mining

site and not beyond the limit of the same. He will further ensure that necessary compliance of the terms and condition laid down in the EC be duly complied by the proponent in course of mining operation.

Agenda item- 2.

- ✓ 24. Proposal asking EC for mining of Ordinary Earth from "Dudhpatil Grant Patta Land Ordinary Earth Mining Permit Area, Cachar Division proposed by Sri Papan Deb. SEIAA.3181/2022, (SIA/AS/MIN/ 401534/2022).

Resolution 54/25:

The project proposal asking EC for mining of ordinary earth from the "Dudhpatil Grant Patta Land Ordinary Earth Mining Permit Area" under Cachar Forest Division, Silchar proposed by Sri Papan Deb is placed before the SAC for appraisal and detail discussion. Project area is 0.47 hect. located in PP land requisite mining plan approved by the DGM, Assam communicated vide letter dated 7th Sept. 2022 is discussed. Land documents etc. including JVR conducted on 8th June 2022 and reply submitted by the proponent on E DS are also deliberated. Necessary deliberation is held and the committee recommended the proposal *approving to excavate 25000 cu.m. ordinary earth from the proposed mining area within a period of two years with the condition that the proponent shall have to take all necessary measures to arrest probable landslides etc. in course of mining activities. The proponent is recommended to excavate 12500 cu.m. ordinary earth per year strictly following all other terms and condition laid down in the approved mining plan.*

The Divisional Forest Officer, Cachar Forest Division, Silchar is requested to mount due surveillances on the mining operation to avoid occurrences of irregularities during the mining period. The DFO is also requested to mark the approved mining area on the ground fixing permanent boundary pillars before allowing actual mining as mining is strictly permitted within the approved mining site and not beyond the limit of the same. He will further ensure that necessary compliance of the terms and condition laid down in the EC be duly complied by the proponent in course of mining operation.

Agenda item- 2.

- ✓ 25. Proposal asking EC for mining of Brick Earth from "M/S BBF Brick Field Mining Permit Area" under Jorhat Forest Division proposed by Sri Ramesh Ginoria. SEIAA.3213/2022, (SIA/AS/MIN/ 262847/2022).

Resolution 54/26:

The project proposal asking EC for mining of Brick earth from the "M/S BBF Brick Field Mining Permit Area" under Jorhat Forest Division proposed by Sri Ramesh Ginoria is placed before the SEAC for appraisal and detail discussion. Project area is 0.23 hect. and on PP land. The mining plan approved by th DGM, Assam communicated vide letter dated 4th Feb. 2022 is discussed in detail. Land documents are also deliberated. Recommendation of the concerned DFO communicated vide letter dated 31st Dec. 2021 & 4th March 2022 is discussed. Due deliberation is held and the committee recommended the proposal *approving to extract 2000 cu.m. brick earth from the proposed mine site within a period of two years with the condition that the maximum mining depth is approved at two meters from the unmined ground surface. The proponent may extract 1000 cu.m. brick earth annually strictly following all other terms and condition laid down in the approved mining plan.*



The Divisional Forest Officer, Jorhat Forest Division, Jorhat is requested to mount due surveillances on the mining operation to avoid occurrences of irregularities during the mining period. The DFO is also requested to mark the approved mining area on the ground fixing permanent boundary pillars before allowing actual mining as mining is strictly permitted within the approved mining site and not beyond the limit of the same. He will further ensure that necessary compliance of the terms and condition laid down in the EC be duly complied by the proponent in course of mining operation.

Agenda item- 2.

- ✓ 26. Proposal asking EC for mining of Sand from "Bhogdoi River Kothalguri Sand MPA, Jorhat Division proposed by Sri Santanu Kalita. SEIAA.3332/2023, (SIA/AS/MIN/411970/2022)

Resolution 54/27:

The project proposal asking EC for mining of rived bed sand from the "Bhogdoi River Kothalguri Sand MPA" under Jorhat Forest Division proposed by **Sri Santanu Kalita** is placed before the SEAC for appraisal and detail discussion. Project area is 1.20 hect on the bed of river Bhogdi. The mining pln approved by the DGM, Assam communicated vide letter dated 15th Dec. 2022 is deliberated. Requisite NOC issued by the WR Department, Jorhat on 10th Nov. 2022 in response to the order of the Deputy Commissioner, Jorhat dated 2nd Sept. 2022 are examined and appraised. Recommendation of the concerned DFO communicated vide letter dated 18th Nov. 2022 & 23rd Dec. 2022 are also discussed. The committee after due deliberation recommended the project proposal **approving to extract 5000 cu.m. river bed sand from the proposed mining area within a period of one & half year (18 months) from the date of issue of the EC. Maximum mining depth is approved two meters from the unmined surface and the proponent shall have to adhere to all the terms and condition given by the WR Deptt. In this respect. The proponent has given one & half year time to complete the mining operation and he should strictly follow all other terms and condition laid down in the approved mining plan during the mining period.**

The Divisional Forest Officer, Jorhat Forest Division, Jorhat is requested to mount due surveillances on the mining operation to avoid occurrences of irregularities during the mining period. The DFO is also requested to mark the approved mining area on the ground fixing permanent boundary pillars before allowing actual mining as mining is strictly permitted within the approved mining site and not beyond the limit of the same. He will further ensure that necessary compliance of the terms and condition laid down in the EC be duly complied by the proponent in course of mining operation.

Agenda item- 2.

- ✓ 27. Proposal asking EC for mining of Ordinary sand from "Kharidal Village Patta Land Ordinary Sand Mining Permit Area under Kamrup West Division proposed by Sri Deep Prasad Das. SEIAA.3333/2023, (SIA/AS/MIN/275032/2022).

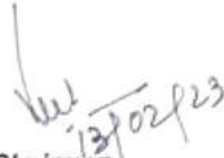
Resolution 54/28:

The project proposal asking E from mining of ordinary sand from the "Kharidal Village Patta Land Ordinary Sand Mining Permit Area" under Kamrup West Forest Division proposed by **Sri Deep Prasad Das** is placed before the SEAC for appraisal and detail discussion. Project area is 0.72 hect. on PP land. The mining plan approved by the DGM, Assam communicated vide letter dated 23rd March

2022 is deliberated. Recommendation of the concerned DFO communicated vide letter dated 2nd March 202 & 23rd May 2022 are discussed. NOC issued by the E.E. Guwahati West WR Division vide letter NO. GWD/TECH/NOC/132/65 dated 20th Dec 2021 is also deliberated. Considering the report and after due deliberation the committee recommended the proposal approving to **extract 9370 cu.m. ordinary sand from the proposed mining area within a period of one (1) year with the following conditions;** (a) the maximum mining depth is approved up to two meters from the unmined ground surface & (b). all the terms and condition laid down in the NOC issued by the WR department shall have to follow in letter & spirit in course of mining operation. The proponent shall also have to strictly follow all other terms and condition laid down in the approved mining plan.

The Divisional Forest Officer, Kamrup West Forest Division, Bamunigaon is requested to mount due surveillances on the mining operation to avoid occurrences of irregularities during the mining period. The DFO is also requested to mark the approved mining area on the ground fixing permanent boundary pillars before allowing actual mining as mining is strictly permitted within the approved mining site and not beyond the limit of the same. He will further ensure that necessary compliance of the terms and condition laid down in the EC be duly complied by the proponent in course of mining operation.

The meeting is ended with vote of thanks from the Chair.

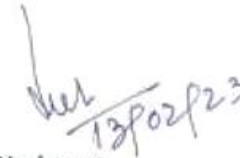

Chairman
SEAC, Assam

Memo No. SEIAA.33/2013/Pt.-I -A

Dated Guwahati, the 13th Feb. 2023.

Copy to:

- 1) The Chairman, State Environment Impact Assessment Authority (SEIAA), Assam for favor of kind information.
- 2) The Member Secretary, State Environment Impact Assessment Authority (SEIAA), Assam for favor of kind information.
- 3) The Chairman, SEAC, Assam for favor of kind information.
- 4) The Secretary, SEAC, Assam for favor of kind information.
- 5) All Members, SEAC, Assam for favor of kind information.
- 6) Accountant cum Cashier of office of the SEIAA, Assam for his information.
- 7) Office Copy.


Chairman
SEAC, Assam.