



MINUTES OF THE 219th MEETING OF STATE EXPERT APPRAISAL COMMITTEE (SEAC), A.P.,
HELD ON - 24th & 25th April 2023 AT VIJAYAWADA, A.P.

219th
SEAC, A.P.
(Day-2)

25th April 2023.



MINUTES OF THE 219th MEETING OF STATE EXPERT APPRAISAL COMMITTEE (SEAC), ANDHRA
PRADESH
HELD ON
25th April 2023, AT VIJAYAWADA A.P.


Member Secretary
SEAC


Chairman
SEAC



MINUTES OF THE 219th MEETING OF STATE EXPERT APPRAISAL COMMITTEE (SEAC), A.P., HELD ON - 24th & 25th April 2023 AT VIJAYAWADA, A.P.

Present: The following members were present. (Through Video Conference)

1.	Dr.G.V.R.SrinivasaRao, Professor, Civil Engineering Department, Andhra University, Visakhapatnam	Chairperson
2.	Dr.DineshSankar Reddy. Registrar(I/C), Professor of Chemical Engineering, NIT, Tadepalligudem, West Godavari	Member
3.	Prof. G. Gnana Mani, Retd., Professor of Zoology, Andhra University, Visakhapatnam	Member
4.	Prof. U. Shameem. Chairman, Dept. of Zoology, Andhra University, Visakhapatnam	Member
5.	Dr. Kiranmai, Assistant Professor, Dept. of Biotechnology, VikramaSimhapuriUniversity,Nellore,SPSRNelloreDistrict	Member
6.	Prof. C. Sasidhar, Professor, Civil Engineering Dept, JNTU, Anantapur	Member
7.	Prof. N. Siva Prasad Reddy, Director (Academics), Brindavan Institute of Technology & Science, Kurnool	Member
8.	Prof. D. Bharathi, Professor, Dept. of Bio Sciences & Sericulture, Sri PadmavathiMahilaViswaVidhyalayam, Tirupati	Member
9.	Sri KatamneniVenkataRamana, Head of Mining Dept. Government Polytechnic, Narsipatnam.	Member
10.	Dr.M. Sunandana Reddy, Associate Professor,RGM College of Engineering & Technology (Autonomous), Nandyal.	Member
11.	Sri Matli. Chandra Sekhar Professor, Head of Department of Civil Engineering, NIT, Warangal.	Member
12.	Dr. G. Madhavi, Associate Professor, Department of Chemistry, Sri Venkateswara University, Tirupati	Member
13.	Prof. K. ThyagaRaju,Professor,Department of Biochemistry, S.V.University, Tirupati	Member
14.	Dr.GummallaPrasanthi, Professor, Vijaya Institute of Pharmaceutical Sciences, Vijayawada	Member
15.	Sri. B. Siva Prasad, Chief Environmental Engineer, Andhra Pradesh Pollution Control Board. Vijayawada	Member Secretary.


Member Secretary
SEAC


Chairman
SEAC



Agenda Item No: 207.20 & 219.19	3.606 Ha Mining of White clay of Smt. K.Mahalakshamma at Sy.No.492/21B5(P) of Kolagutla Village, Durgi Mandal, Palnadu District, Andhra Pradesh State - Terms of Reference - Reg.
SIA/AP/MI N/406885 /2022	The project proponent has not attending the meeting hence, committee recommended to raise ADS for seeking reasons for not attending the meeting.
Agenda Item: 212.19 & 219.20	7.100 Ha Mining of Colour granite of M/s Shakthi Moogambiga Granites at Survey No: Un-Surveyed area (Durgamma Hill), Surjini Village, Meliaputti (M), Srikakulam District, Andhra Pradesh State - Terms of Reference - Reg.
SIA/AP/MI N/415758 /2023	<p>Category: B2 at par with B1.</p> <p>This proposal was placed in 212th SEAC meeting:</p> <p>The proposed project is for mining of Colour granite in an area of 7.100 Ha. with a proposed of production quantity of Colour granite - 6225 m³/annum with a condition that the total production during a scheme should be limited to the approved quantity as per Mining scheme/ plan.</p> <p>The proposed project falls under Item No. 1(a) of the schedule of the EIA Notification 2006 and its amendments thereof - (i). Mining of minerals (≤ 250 ha of mining lease area in respect of non-coal mine lease).</p> <p>The representative of the project and their consultant, M/s. EHS360, have attended the meeting.</p> <p>The Committee noted that as per the cluster letter issued by the Asst., Director of Mines & Geology, Srikakulam, vide Letter dated:04.01.2023, there are no existing quarry leases within the radius of 500 mtrs area. The total cluster area is > 5.0 Ha.</p> <p>The Committee after examining <u>the project proposals, presentations, MoEF&CC Notifications & OMs and detailed deliberations, recommended to raise ADS for submission of following:</u></p> <ol style="list-style-type: none">1. <u>Geo- coordinates to be corrected as per DGPS survey.</u>2. <u>Letter from the concerned authority of Department of Mines and Geology regarding the status of determination.</u> <p>Again this proposal is placed in 219th SEAC meeting:</p> <p>Accordingly the project proponent has submitted of determination proposal letter vide dt.07.03.2023. and corrected Geo coordinates.</p> <p>The project proponent has obtained work order on 28.11.2012 and which is valid up to</p>


Member Secretary
& SEAC


Chairman
SEAC



	<p>27.11.2032.</p> <p>The project proponent has submitted production details vide letter dt. 25.03.2023 and committee observed that the proponent has not started working since, inception.</p> <p>The Committee after examining the project proposals, ADS reply presentations, MoEF&CC Notifications & OMs and detailed deliberations, recommended to issue Standard Terms of Reference with Public Hearing and following additional conditions:</p> <ol style="list-style-type: none">1. The project proponent shall prepare cluster EIA& EMP.2. The project proponent shall prepare a plan for surface runoff prevention measures.3. The project proponent shall prepare a plantation plan including no. of species and type of species and area of land allocated for greenbelt.4. The project proponent shall submit a transportation plan for mineral transportation.5. The project proponent shall submit granite waste management plan
<p>Agenda Item: 213.31 & 219.21</p>	<p>4.607 Ha Mining of Road Metal, Building stone, Ballast, Morrum/Gravel and Ordinary Earth of Smt G. Nageswari at Sy.No: 919/P Of Chinnachowk Village, Kadapa Mandal, Ysr Kadapa District, Andhra Pradesh - TOR - Reg.</p>
<p>SIA/AP/M IN/41254 7/2022</p>	<p>Category : B2 at par with B1</p> <p>This proposal was placed in 212th SEAC meeting:</p> <p>The proposed project is for mining of Road Metal, Building stone, Ballast, Morrum/Gravel and Ordinary Earth in an area of 4.607 Ha. with a proposed of production quantity of Gravel :1,30,000 TPA & Ordinary Earth : 16,883 TPA with a condition that the total production during a scheme should be limited to the approved quantity as per Mining scheme/ plan.</p> <p>The proposed project falls under Item No. 1(a) of the schedule of the EIA Notification 2006 and its amendments thereof - (i). Mining of minerals (≤ 250 ha of mining lease area in respect of non-coal mine lease).</p> <p>The representative of the project and their consultant M/s. Ecomen Laboratories Pvt. Ltd., have attended the meeting.</p> <p>This TOR is issued only for mining of Gravel and Mining of Earth only.</p> <p>The Committee noted that as per cluster letter issued by the Asst. Director of Mines & Geology, Kadapa, YSR District vide Lr. dt. 22.12.2022, there are 05 existing quarry leases within the radius of 500 m area and the total cluster area is > 5.0 Ha and obtained LOI on 03/01/2022.</p>


Member Secretary
SEAC


Chairman
SEAC



	<p>The Committee after examining the project proposals, presentations, MoEF&CC' Notifications & OMs and detailed deliberations, recommended to raise ADS for submission of final court order i.e., Writ Petition No 29163 of 2021 after disposal of court case.</p> <p>Again this proposal is placed in 219th SEAC meeting:</p> <p>Accordingly the project proponent has submitted a letter dt.07.03.2023 to SEIAA Chairman, from Deputy director of mines and Geology, Kadapa, stating that the W.P No. 12963/2021 was withdrawn on 25-08-2022.</p> <p>The Committee after examining the project proposals, presentations, MoEF&CC Notifications & OMs and detailed deliberations, recommended to issue Standard Terms of Reference with Public Hearing and following additional conditions:</p> <ol style="list-style-type: none">1. The project proponent shall prepare cluster EIA& EMP.2. The project proponent shall prepare surface runoff prevention measures plan by covering measurements 400m*2m*2m on Western and Southern side.3. The project proponent shall prepare a plantation plan including no. of species and type of species and area of land allocated for greenbelt.4. The project proponent shall submit a transportation plan for mineral transportation.5. The project proponent shall submit revised mining plan stating that to maintain 50m buffer zone/non mining zone towards Geo-coordinates No. A to B.
<p>Agenda Item: 219.22</p>	<p>5.0 Ha Mining of Road Metal, Building stone & Gravel of Sri N. Uma Maheswara Rao at Sy.No: 801 Paritala (V), Kanchikacherla (M), Krishna District, Andhra Pradesh -Environmental Clearance - EIA Case - Reg.</p>
<p>SIA/AP/MI N/424153/ 2023</p>	<p>Category: B2 at par with B1</p> <p>The proposed project is for mining of Road Metal, Building stone & Gravel in an area of 5.0 Ha. with a proposed production quantity of Road Metal & Building Stone - 155752.20 m3 /Annum, Gravel - 19536 m3 /Annum with a condition that the total production during a scheme should be limited to the approved quantity as per Mining scheme/ plan.</p> <p>The proposed project falls under Item No. 1(a) of the schedule of the EIA Notification 2006 and its amendments thereof - (i). Mining of minerals (<250 ha of mining lease area in respect of non-coal mine lease).</p> <p>The proponent and their SV Enviro Labs & Consultants, have attended the meeting.</p> <p>The committee observed that this is an existing lease and the lease granted to the lessee has expired on 03.04.2023. Hence, committee recommended to raise ADS for submission of lease extension order/lease renewal copy.</p>


Member Secretary
&
SEAC


Chairman
SEAC



**MINUTES OF THE 219th MEETING OF STATE EXPERT APPRAISAL COMMITTEE (SEAC), A.P.,
HELD ON - 24th & 25th April 2023 AT VIJAYAWADA, A.P.**

	<p>The Committee after examining the project proposals, presentations, MoEF&CC' Notifications & OMs and detailed deliberations, recommended to raise ADS for submission of lease extension order/lease renewal copy and an approved Mining plan.</p>
Agenda Item: 219.23	4.856 Ha, Mining of Lime Kankar Quarry of Sri S. Venkata Rami Reddy, at Sy. No. 94 of Venkatapuram Village, Banganapalle Mandal in Kurnool District (New Nandyal District), Andhra Pradesh - TOR - Reg.
SIA/AP/M IN/42044 0/2023	<p>Category: B2 at par with B1</p> <p>The proposed project is for mining of Lime Kankar in an area of 4.856 Ha. with a proposed of production quantity of Lime Kankar -47383 TPA with a condition that the total production during a scheme should be limited to the approved quantity as per Mining scheme/ plan.</p> <p>The proposed project falls under Item No. 1(a) of the schedule of the EIA Notification 2006 and its amendments thereof - (i). Mining of minerals (≤ 250 ha of mining lease area in respect of non-coal mine lease).</p> <p>The representative of the project proponent and their consultant M/s.VVN Technologies Pvt Ltd have attended the meeting.</p> <p>The Committee noted that as per cluster letter issued by Asst. Director of Mines & Geology (FAC), Banaganapalli, vide Lr. dated: 20.10.2022, there are 06 existing quarry leases within the radius of 500 mts area. The total cluster area is > 5.0 Ha and the proponent has obtained LOI extension letter upto 20.01.2025.</p> <p>The Committee after examining the project proposals, presentations, MoEF&CC Notifications & OMs and detailed deliberations, recommended to issue Standard Terms of Reference with Public Hearing and following additional conditions:</p> <ol style="list-style-type: none">1. The project proponent shall prepare cluster EIA& EMP.2. The project proponent shall prepare cluster EIA and EMP based on the latest cluster letter and shall upload latest cluster letter at the time of coming for EC.3. The project proponent shall prepare a plan for surface runoff prevention measures.4. The project proponent shall prepare a plantation plan including no. of species and type of species and area of land allocated for greenbelt.5. The project proponent shall submit a transportation plan for mineral transportation.
Agenda Item: 219.24	2.193 Ha, Mining of Lime Kankar Quarry of Sri B. Nagi Reddy, at Sy. No. 21/p of Salamabad Village, Banganapalle Mandal in Kurnool District (New Nandyal District), Andhra Pradesh - TOR - Reg.
SIA/AP/M IN/42041	Category: B2 at par with B1



Member Secretary
SEAC


Chairman
SEAC



2/2023	<p>The proposed project is for mining of Lime Kankar in an area of 2.193 Ha. with a proposed of production quantity of Lime Kankar - 26036 TPA with a condition that the total production during a scheme should be limited to the approved quantity as per Mining scheme/ plan.</p> <p>The proposed project falls under Item No. 1(a) of the schedule of the EIA Notification 2006 and its amendments thereof - (i). Mining of minerals (≤ 250 ha of mining lease area in respect of non-coal mine lease).</p> <p>The project proponent and their consultant M/s.VVN Technologies Pvt Ltd have attended the meeting.</p> <p>The Committee noted that as per cluster letter issued by Asst. Director of Mines & Geology (FAC), Banaganapalli, vide Lr. dated: 20.10.2022, there are 11 existing quarry leases within the radius of 500 mts area. The total cluser area is > 5.0 Ha.</p> <p>The Committee after examining the project proposals, presentations, MoEF&CC Notifications & OMs and detailed deliberations, recommended to issue Standard Terms of Reference with Public Hearing and following additional conditions:</p> <ol style="list-style-type: none">1. The project proponent shall prepare cluster EIA& EMP.2. The project proponent shall prepare cluster EIA and EMP based on the latest cluster letter and shall upload latest cluster letter at the time of coming for EC.3. The project proponent shall prepare a plan for surface runoff prevention measures.4. The project proponent shall prepare a plantation plan including no. of species and type of species and area of land allocated for greenbelt.5. The project proponent shall submit a transportation plan for mineral transportation.
Agenda Item: 219.25	<p>6.074 Ha, Mining of Mica, Quartz & Feldspar of M/s. Janvy Infra, at Survey No: 677/P, Perumallapadu Village, Sydapuram Mandal, S.P.S.R Nellore District Andhra Pradesh - TOR - Reg.</p>
SIA/AP/M IN/42083 4/2023	<p>Category: B2 at par with B1.</p> <p>The proposed project is for mining of Mica, Quartz & Feldspar in an area of 6.074 Ha. with a proposed of production quantity of Mica, Quartz & Feldspar -18191 TPA, with a condition that the total production during a scheme should be limited to the approved quantity as per Mining scheme/ plan.</p> <p>The proposed project falls under Item No. 1(a) of the schedule of the EIA Notification 2006 and its amendments thereof - (i). Mining of minerals (≤ 250 ha of mining lease area in respect of non-coal mine lease).</p> <p>The project proponent and their consultant M/s. EHS 360 Labs Pvt Ltd have attended the meeting.</p> <p>The Committee noted that as per cluster letter issued by Asst. Director of Mines & Geology, Nellore, vide Lr. dated: 27.01.2023, there is one existing quarry leases within the radius of 500 mts area. The total cluster area is > 5.0 Ha</p>


Member Secretary
SEAC


Chairman
SEAC



MINUTES OF THE 219th MEETING OF STATE EXPERT APPRAISAL COMMITTEE (SEAC), A.P., HELD ON - 24th & 25th April 2023 AT VIJAYAWADA, A.P.

	<p>The committee observed that the Vutukur R.F is at a distance of 75m from proposed mine.</p> <p>M/s. Siddha Dhaatri Mines & Minerals have filled an application and obtained forest NOC on 07.12.2018. later the mine lease application was rejected on 09.05.2022 keeping in view of the public auction. And in public auction M/s. Janvy Infra, has the highest bidder in E-auction and obtained LOI on 21.12.2022.</p> <p>Vide letter dt. 16.02.2023 The ADMG, Nellore has transferred Forest NOC in the name of M/s. Janvy Infra and which was already obtained by M/s. Siddha Dhaatri Mines & Minerals. The consultant has informed that Base line studies have commenced from 1st April 2023. Since the month of June is considered as monsoon season, it is not valid. Canal road shall not be used for mineral transportation.</p> <p>The Committee after examining the project proposals, presentations, MoEF&CC Notifications & OMs and detailed deliberations, recommended to issue Standard Terms of Reference with Public Hearing and following additional conditions:</p> <ol style="list-style-type: none">1. The project proponent shall prepare cluster EIA& EMP.2. The project proponent shall prepare a plan for surface runoff prevention measures.3. The project proponent shall prepare a plantation plan including no. of species and type of species and area of land allocated for greenbelt.4. The project proponent shall submit compliance on implementation of forest NOC condition.5. The project proponent shall submit a transportation plan for mineral transportation.6. Controlled blasting techniques to be adopted.7. The project proponent shall give 1st order stream protection measures plan.8. The base line data shall be collected for post monsoon season
Agenda Item: 219.26	14.456 Ha, Mining of Quartzite of Sri S. Samba Murthy, at Sy. No: 179, Dangabadra Village, Jiyammavalasa Mandal, Parvathipuram Manyam District (Erstwhile Vizianagaram District), Andhra Pradesh - TOR - Reg.
SIA/AP/M IN/41853 9/2023	<p>Category: B2 at par with B1</p> <p>The proposed project is for mining of Quartzite in an area of 14.456 Ha, with a proposed of production quantity of Quartzite - 3,75,001 TPA, with a condition that the total production during a scheme should be limited to the approved quantity as per Mining scheme/ plan.</p> <p>The proposed project falls under Item No. 1(a) of the schedule of the EIA Notification 2006 and its amendments thereof - (i). Mining of minerals (≤ 250 ha of mining lease area in respect of non-coal mine lease).</p> <p>The project proponent and their consultant M/s. SV Enviro Labs & Consultants have attended the meeting.</p> <p>The Committee noted that as per cluster letter issued by Asst. Director of Mines & Geology, Vizianagaram, vide Lr. dated: 30.12.202, there are no existing quarry leases within the radius of 500 mts area. The total cluster area is > 5.0 Ha.</p> <p>The Committee after examining the project proposals, presentations, MoEF&CC Notifications & OMs and detailed deliberations, recommended to issue Standard</p>


Member Secretary
SEAC


Chairman
SEAC



	<p>Terms of Reference with Public Hearing and following additional conditions:</p> <ol style="list-style-type: none">1. The project proponent shall prepare cluster EIA& EMP.2. The project proponent shall prepare a plan for surface runoff prevention measures.3. Tree enumeration4. The project proponent shall prepare a plantation plan including no. of species and type of species and area of land allocated for greenbelt.5. The project proponent shall submit waste management plan.6. The project proponent shall submit a transportation plan for mineral transportation.7. The project proponent shall submit Letter of Intent extension at the time of coming for EC.
Agenda Item: 219.27	11.797 Ha, Mining of Silica Sand of Sri Yashpal, at Sy.No.1, Karlapudi Village, Kota Mandal, Tirupati District (Erstwhile SPSR Nellore District), Andhra Pradesh - TOR - Reg.
SIA/AP/M IN/42161 2/2023	The project proponent has not attended the meeting. Hence, committee recommended to raise ADS for seeking reasons for not attending the meeting.
Agenda Item: 219.28	3.700 Ha, Mining of Quartz of M/s. Shashi Mining Solutions, at Sy. No: 194 of Chinnahyata Village, Holagunta Mandal, Kurnool District, Andhra Pradesh - TOR - Reg.
SIA/AP/MI N/420195/ 2023	<p>Category: B2 at par with B1</p> <p>The proposed project is for mining of Quartz in an area of 3.700 Ha. with a proposed of production quantity of Quartz - 75023 TPA, with a condition that the total production during a scheme should be limited to the approved quantity as per Mining scheme/ plan.</p> <p>The proposed project falls under Item No. 1(a) of the schedule of the EIA Notification 2006 and its amendments thereof - (i). Mining of minerals (≤ 250 ha of mining lease area in respect of non-coal mine lease).</p> <p>The project proponent and their consultant M/s. Sai Manasa Nature Tech Pvt., Ltd. have attended the meeting.</p> <p>The Committee noted that as per cluster letter issued by Asst. Director of Mines & Geology, Kurnool, vide Lr. dated: 23.01.2023, there are 02 existing quarry leases within the radius of 500 mts area.</p> <p>The committee observed that there are some excavations in the proposed mine lease area. But proponent has applied for Standard TOR. Hence, committee recommended to raise ADS for clarification on the excavation pits in the mine lease area.</p> <p>The Committee after examining the project proposals, presentations, MoEF&CC Notifications & OMs and detailed deliberations, recommended to raise ADS for following:</p> <ol style="list-style-type: none">1. Clarification letter from Mines and Geology Department on excavation pits


Member Secretary
& SEAC


Chairman
SEAC



MINUTES OF THE 219th MEETING OF STATE EXPERT APPRAISAL COMMITTEE (SEAC), A.P., HELD ON - 24th & 25th April 2023 AT VIJAYAWADA, A.P.

	<p>observed in the mine lease area.</p> <p>2. The project proponent shall upload LOI extension letter from Mines and Geology Department.</p>
Agenda Item: 219.29	<p>5.981 Ha, Mining of Colour granite of M/s. YAK GRANITE INDUSTRIES PVT. LTD., at Survey No. 221/P, Ananthavaram Village, Thulluru Mandal, Guntur District, Andhra Pradesh - Violation TOR - Reg.</p>
SIA/AP/MI N/416317/2023	<p>Category: B2 at par with B1.</p> <p>The proposed project is for mining of Colour granite in an area of 5.981 Ha. with a proposed production quantity of Colour granite - 9659 m³/annum with a condition that the total production during a scheme should be limited to the approved quantity as per Mining scheme/ plan.</p> <p>The proposed project falls under Item No. 1(a) of the schedule of the EIA Notification 2006 and its amendments thereof - (i). Mining of minerals (≤ 250 ha of mining lease area in respect of non-coal mine lease).</p> <p>The project proponent and their consultant M/s. Space Enviro Solutions have attended the meeting.</p> <p>The Committee noted that as per cluster letter issued by Asst. Director of Mines & Geology, Guntur, vide Lr. dated: 20.12.2022, there are 03 existing quarry leases within the radius of 500 mts area. the total cluster area is > 5.0 Ha.</p> <p>The project proponent has obtained work order on 11.06.2007 for 20 years.</p> <p>And whereas, pursuant to the order of the Hon'ble Supreme Court dated the 27th February, 2012 in I.A. No.12-13 of 2011 in Special Leave Petition (Civil) No.19628-19629 of 2009, in the matter of Deepak Kumar etc. Vs. State of Haryana and Others etc., prior environmental clearance has now become mandatory for mining of minor minerals and the Central Government has published notification number S.O.141(E), dated the 15th January, 2016 making prior environment clearance mandatory for all minerals (major as well as minor) irrespective of size of the mine lease; And whereas, all mine lease holders are required to obtain prior environment clearance.</p> <p>NGT order in OA No 136 of 2017 (SZ) : So under these circumstances, the application can be disposed of, giving the following directions: (i) The applications which are pending as on 31.3.2016 for Environment Clearance have to be treated as normal applications and not violation applications and the authorities are directed to dispose of those applications in accordance with law. 81 (ii) The persons who have not filed applications on or before 31.3.2016 and filed thereafter, can be treated as violation applications and the MoEF& CC /SEIAA is directed to dispose of those applications as violation cases in accordance with law. (iii) It is also made clear that all mining leases, either major or minor, even less than 5 hectares area, has to apply and get Environment Clearance as per the amended EIA Notification dated 15.1.2016. This will apply to the existing mining leases as well. The points are answered accordingly.</p>


Member Secretary
SEAC


Chairman
SEAC



	<p>The committee noted that the proponent operated mine from after 2016 without obtaining environmental clearance as required under EIA notification 2006 after promulgation of S.O. 141 (E) dt 15.01.2016 and hence to be treated as identified violation case as per OM 07.07.2021.</p> <p>The Committee after examining <u>the project proposals, presentations, MoEF&CC Notifications & OMs and detailed deliberations, recommended to raise ADS for following:</u></p> <ol style="list-style-type: none">1. <u>The proponent shall submit latest photographs with geocoordinates on North Eastern side sheds.</u>2. <u>The proponent shall upload latest cluster letter.</u>
Agenda Item: 219.30	M/s. SLV AMARAVATHI GRAND III proposed for construction of Residential Building at RS.No: 123/1,126/1, Carmel Nagar, Gunadala, Vijayawada Urban, NTR District, AP – Environmental Clearance - Reg.
SIA/AP/I NFRA2/4 22495/20 23	<p>Category :B2</p> <p>The Proposal of M/s. SLV AMARAVATHI GRAND III is applied for Environmental Clearance for construction of Residential and commercial building.</p> <p>The project falls under Item No. 8(a)- Building and Construction Projects (>20,000 Sq.mtrs and <1,50,000 sq. m. of built up area).</p> <p>The Committee noted that the project proponent proposes for construction of Residential Tower Project with Built Up area – 78472.94 sq.mt and total plot area is 18067.96 sq.mt.</p> <p>The proponent and their consultant, sri Sai Manasa Nature Tech pvt Ltd., have attended the meeting.</p> <p>The committee noted that the 166 KLD water required for the proposal. The water source of water supply is ground water, and Total Wastewater Generation - 139 KLD. The proponent proposed to provide 200 KLD sewage treatment plant and proponent proposed to re-use the 138KLD of treated water for greenbelt, flusing, HVAC cooling, floor washings and dust suppression of internal roads.</p> <p>About 674 kgs/day of garbage is expected to be generated for which the proponent proposed to provide garbage chute to ensure the disposal as per solid management rules 2016.</p> <p>The project proponent has submitted SBC report from M/s. Siddhartha Engineering college.</p> <p>The committee appraised the application from the Environmental point of view only with respect to liquid, solid and air pollution managements.</p> <p>There should be a DPR with regard to water, Air, Soil, Environmental safety, Traffic, road, construction and Demolition waste, Energy conservation measures, Rain water harvesting plan, solid waste disposal, proposals in accordance with SO</p>


Member Secretary
SEAC


Chairman
SEAC



	<p>No. 5733 (E) and parking. Hon,ble NGT in 593 of 2017, 673 of 2018 and supreme court observations in WP No 375 of 2012.</p> <p>"The monitoring is expected with reference to ensuring that no pollution is discharged in water bodies and any violation by local bodies or private persons are dealt with as per mandate of law as laid down in orders of the Hon'ble Supreme Court and this Tribunal without any deviation from timelines."</p> <p>The proponent volunteered to develop avenue plantation in vijayawada city as a part of Corporate Social Responsibility (CSR) activity and shall maintain till its grows.</p> <p>The Committee after examining the project proposals, presentations, MoEF&CC Notifications & OMs, detailed deliberations, recommended to raise ADS for uploading of:</p> <ol style="list-style-type: none">1. Permission from Ground water department to draw ground water2. Consolidated land documents.3. The project proponent shall submit plans/ drawings for drive way and commercial block parking.4. The project proponent shall submit traffic density plan5. Details of STP Designs.6. DPR covering the above said points
Agenda Item: 219.31	M/s GT Constructions proposed for construction of Residential Building at Rs.No. 6-1B, 6-1B1,6-1C,6-1C1,6-7A,6-7B,6-7C, Kolanukonda village, Mangalagiri, Tadepalli-Mangalagiri Municipal Corporation, Guntur District, AP – Environmental Clearance - Reg.
SIA/AP/INF RA2/42336 2/2023	The project proponent has not attended the meeting. Hence, committee recommended to raise ADS for seeking reasons for not attending the meeting.
Agenda Item No: 219.32	0.50 Ha Mining of Road metal & Building stone of Sri.D.V.D.V. Kumar at Sy. No. 281/P of Ananthagiri Village, Vajrapukothuru Mandal, Srikakulam District, Andhra Pradesh State - Terms of Reference - Violation - Reg.
SIA/AP/MI N/422964/ 2023	<p>Category: B2</p> <p>The proposed project is for mining of Road metal & Building stone in an area of 0.50 Ha.with a proposed production quantity of Road metal & Building stone - 6435 m³/annum with a condition that the total production during a scheme should be limited to the approved quantity as per Mining scheme/ plan.</p> <p>The proposed project falls under Item No. 1(a) of the schedule of the EIA Notification 2006 and its amendments thereof - (i). Mining of minerals (≤ 250 ha of mining lease area in respect of non-coal mine lease).</p> <p>The project proponent and their consultant M/s. VVN Technologies Pvt., Ltd., have attended the meeting.</p> <p>The Committee noted that as per cluster letter issued by Asst. Director of Mines & Geology, Tekkali, vide Lr. dated: 01.12.2022, there are no existing quarry leases within the radius of 500 mts area.</p>


Member Secretary
SEAC


Chairman
SEAC



The project proponent has obtained work order on 24.06.2017 for 10 years.

And whereas, pursuant to the order of the Hon'ble Supreme Court dated the 27th February, 2012 in I.A. No.12-13 of 2011 in Special Leave Petition (Civil) No.19628-19629 of 2009, in the matter of Deepak Kumar etc. Vs. State of Haryana and Others etc., prior environmental clearance has now become mandatory for mining of minor minerals and the Central Government has published notification number S.O.141(E), dated the 15th January, 2016 making prior environment clearance mandatory for all minerals (major as well as minor) irrespective of size of the mine lease; And whereas, all mine lease holders are required to obtain prior environment clearance.

NGT order in OA No 136 of 2017 (SZ) : So under these circumstances, the application can be disposed of, giving the following directions: (i) The applications which are pending as on 31.3.2016 for Environment Clearance have to be treated as normal applications and not violation applications and the authorities are directed to dispose of those applications in accordance with law. 81 (ii) The persons who have not filed applications on or before 31.3.2016 and filed thereafter, can be treated as violation applications and the MoEF& CC /SEIAA is directed to dispose of those applications as violation cases in accordance with law. (iii) It is also made clear that all mining leases, either major or minor, even less than 5 hectares area, has to apply and get Environment Clearance as per the amended EIA Notification dated 15.1.2016. This will apply to the existing mining leases as well. The points are answered accordingly.

The committee noted that the proponent operated mine from after 2016 without obtaining environmental clearance as required under EIA notification 2006 after promulgation of S.O. 141 (E) dt 15.01.2016 and hence to be treated as identified violation case as per OM 07.07.2021.

The Committee after examining the project proposals, presentations, MoEF&CC Notifications & OMs and detailed deliberations, recommended to raise ADS for submission of Modified mining plan as per the NGT norms without drilling and blasting.

Agenda Item No: 219.33
1.093 Ha Mining of Limestone slabs (Black) of Smt. S.Sneha at Sy. No. 322/1 & 327/1&4 of Palkur Village, Banaganapalle Mandal, Nandyala District, Andhra Pradesh - Terms of Reference - Reg.

SIA/AP/M IN/42274 4/2023
Category: B2 at par with B1.
The proposed project is for mining of **Limestone slabs (Black)** in an area of **1.093 Ha.** with a proposed of production quantity of **Limestone slabs (Black) - 14,343 TPA**, with a condition that the total production during a scheme should be limited to the approved quantity as per Mining scheme/ plan.
The proposed project falls under Item No. 1(a) of the schedule of the EIA Notification 2006 and its amendments thereof - (i). Mining of minerals (≤ 250 ha of mining lease area in respect of non-coal mine lease).
The project proponent and their consultant M/s. **VVN Technologies Pvt., Ltd.** have attended the meeting.
The Committee noted that as per cluster letter issued by Asst. Director of Mines & Geology, Banaganapalle, vide Lr. dated: 20.03.2023, there are 18 existing quarry leases


Member Secretary
SEAC


Chairman
SEAC



MINUTES OF THE 219th MEETING OF STATE EXPERT APPRAISAL COMMITTEE (SEAC), A.P., HELD ON - 24th & 25th April 2023 AT VIJAYAWADA, A.P.

	<p>within the radius of 500 mts area. the total cluster area > 5.0 Ha.</p> <p>The Committee after examining the project proposals, presentations, MoEF&CC Notifications & OMs and detailed deliberations, recommended to issue Standard Terms of Reference with Public Hearing and following additional conditions:</p> <ol style="list-style-type: none">1. The project proponent shall prepare cluster EIA& EMP.2. The project proponent shall prepare a plan for surface runoff prevention measures.3. The project proponent shall prepare a plantation plan including no. of species and type of species and area of land allocated for greenbelt.4. The project proponent shall submit waste management plan.5. The project proponent shall submit a transportation plan for mineral transportation.6. The project proponent shall submit Letter of Intent extension at the time of coming for EC.
Agenda Item No: 219.34	<p>3.50 Ha Mining of Colour granite of M/s. Selly Granites at Sy. No. 27 of Meelasathiwada Village, Tekkali Mandal, Srikakulam District, Andhra Pradesh - Terms of Reference - Violation - Reg.</p>
SIA/AP/MI N/425124/2023	<p>Category: B2 at par with B1.</p> <p>The proposed project is for mining of Colour granite in an area of 3.50 Ha.with a proposed production quantity of Colour granite - 2510 m³/annum with a condition that the total production during a scheme should be limited to the approved quantity as per Mining scheme/ plan.</p> <p>The proposed project falls under Item No. 1(a) of the schedule of the EIA Notification 2006 and its amendments thereof - (i). Mining of minerals (≤ 250 ha of mining lease area in respect of non-coal mine lease).</p> <p>The project proponent and their consultant SV Enviro Labs & Consultants,, have attended the meeting.</p> <p>The Committee noted that as per cluster letter issued by Asst. Director of Mines & Geology, Tekkali, vide Lr. dated: 17.03.2023, there are 08 existing quarry leases within the radius of 500 mts area. The total cluster area > 5.0 Ha.</p> <p>Initially, the mine lease was granted in favour of M/s. Gallop Granites Limited on 28.09.2009 and later this lease is transferred in the name of M/s. Selly Granites on 04.08.2020 and lease is valid upto 19.01.2029.</p> <p>And whereas, pursuant to the order of the Hon'ble Supreme Court dated the 27th February, 2012 in I.A. No.12-13 of 2011 in Special Leave Petition (Civil) No.19628-19629 of 2009, in the matter of Deepak Kumar etc. Vs. State of Haryana and Others etc., prior environmental clearance has now become mandatory for mining of minor minerals and the Central Government has published notification number S.O.141(E), dated the 15th January, 2016 making prior environment clearance mandatory for all minerals (major as well as minor) irrespective of size of the mine lease; And whereas, all mine lease holders are required to obtain prior environment clearance.</p> <p>NGT order in OA No 136 of 2017 (SZ) : So under these circumstances, the application</p>


Member Secretary
SEAC


Chairman
SEAC



can be disposed of, giving the following directions: (i) The applications which are pending as on 31.3.2016 for Environment Clearance have to be treated as normal applications and not violation applications and the authorities are directed to dispose of those applications in accordance with law. 81 (ii) The persons who have not filed applications on or before 31.3.2016 and filed thereafter, can be treated as violation applications and the MoEF& CC /SEIAA is directed to dispose of those applications as violation cases in accordance with law. (iii) It is also made clear that all mining leases, either major or minor, even less than 5 hectares area, has to apply and get Environment Clearance as per the amended EIA Notification dated 15.1.2016. This will apply to the existing mining leases as well. The points are answered accordingly.

The committee noted that the proponent operated mine from after 2016 without obtaining environmental clearance as required under EIA notification 2006 after promulgation of S.O. 141 (E) dt 15.01.2016 and hence to be treated as identified violation case as per OM 07.07.2021.

The Committee after examining the project proposals, presentations, MoEF&CC Notifications & OMs and detailed deliberations, recommended to issue specific (Violation) Terms of Reference with Public Hearing and following conditions:

1. The project proponent shall prepare EIA& EMP.
2. The project proponent shall prepare plantation plan including no. of species and type of species and area of land allocated for greenbelt.
3. The project proponent shall submit surface runoff prevention measures plan.
4. The project proponent shall prepare waste management plan for granite waste disposal.
5. The project proponent shall submit a transportation plan for mineral transportation.
6. The project proponent shall submit plan for Restoration of benches and buffer zone in remediation plan and the cost of restoration of benches and buffer zone should be included in Bank guarantee.
7. The proponent is liable to pay the penalties as levied by the concerned competent authority, as per the OM No.28.1.2022 and clause No 12 of SOP dated 07-07-2021, duly incorporating the total production during the violation period and submit the calculation of penalties based on the project cost and the total turnover during the violation period.
8. Credible action to be initiated through concerned Regional office, APPCB under section 15 read with section 19 of E(P) Act 1986.
9. The project proponent shall carry assessment of ecological damage, remediation plan and natural and community resource augmentation plan and it shall be prepared as an independent chapter in the environment impact assessment report by the accredited consultants. The collection and analysis of data for assessment of ecological damage, preparation of remediation plan and natural and community resource augmentation plan shall be done by an environmental laboratory duly notified under Environment (Protection) Act, 1986, or an environmental laboratory accredited by National Accreditation Board for Testing and Calibration Laboratories, or a laboratory of a Council of Scientific and Industrial Research institution working in the field of environment.
10. The project proponent shall ensure implementation of Environmental Management Plan, comprising remediation plan and natural and community resource augmentation plan corresponding to the ecological damage assessed and economic benefit derived due to violation.


Member Secretary
SEAC


Chairman
SEAC



MINUTES OF THE 219th MEETING OF STATE EXPERT APPRAISAL COMMITTEE (SEAC), A.P., HELD ON - 24th & 25th April 2023 AT VIJAYAWADA, A.P.

	<p>11. The project proponent will be required to submit a bank guarantee equivalent to the amount of remediation plan and Natural and Community Resource Augmentation Plan with the State Pollution Control Board.</p> <p>12. The project proponent shall give an undertaking by way of affidavit to comply with all the statutory requirements and judgment of Hon'ble Supreme Court dated the 2nd August 2017 in writ petition (Civil) No.144 of 2014 in the matter of common cause verse union of India and Others. The undertaking inter-alia includes commitment of the PP not to repeat any such violation in future.</p> <p>13. The project proponent shall submit proof of Bank Guarantee submission as per S.O.No.804 (E) dated 14.03.2017 and payment of penalty amount as per OM dated 07.07.2021.</p>
Agenda Item No: 219.35	5.0 Ha Mining of Colour granite of M/s. Sri Subhramanyeswara Mines and Minerals at Survey No. 934/12 - 1 to 16, Konidena Village, Ballikurava Mandal, Prakasam District, Andhra Pradesh State - Terms of Reference - Reg.
SIA/AP/MI N/425708/2023	<p>Category: B2 at par with B1</p> <p>The proposed project is for mining of Colour granite in an area of 5.0 Ha. with a proposed of production quantity of Colour granite - 9600 m³/annum, with a condition that the total production during a scheme should be limited to the approved quantity as per Mining scheme/ plan.</p> <p>The proposed project falls under Item No. 1(a) of the schedule of the EIA Notification 2006 and its amendments thereof - (i). Mining of minerals (≤ 250 ha of mining lease area in respect of non-coal mine lease).</p> <p>The project proponent and their consultant M/s. Space Enviro Solutions. have attended the meeting.</p> <p>The Committee noted that as per cluster letter issued by Asst. Director of Mines & Geology, Ongole, vide Lr. dated: 28.03.2023, there are 03 existing quarry leases within the radius of 500 mts area. The total cluster area is > 5.0 Ha and obtained LOI on 13.03.2023.</p> <p>The Committee after examining the project proposals, presentations, MoEF&CC Notifications & OMs and detailed deliberations, recommended to issue Standard Terms of Reference with Public Hearing and following additional conditions:</p> <ol style="list-style-type: none">1. The project proponent shall prepare cluster EIA& EMP.2. The project proponent shall prepare a plan for surface runoff prevention measures.3. The project proponent shall prepare a plantation plan including no. of species and type of species and area of land allocated for greenbelt.4. The project proponent shall prepare waste management plan.5. The project proponent shall submit a transportation plan for mineral transportation.
Agenda Item: 212.39 & 219.36	2.004 Ha, Mining of Road Metal & Building Stone of M/s Aditya Stone Crusher at Survey No.: 104, Sunnada Village Palasa Tehsil, Srikakulam District Andhra Pradesh - TOR - Violation - Reg.


Member Secretary
SEAC


Chairman
SEAC



SIA/AP/MI
N/416876/
2023

Category: B2 at par with B1

This proposal was placed in 212th SEAC meeting:

The proposed project is for mining of **Road Metal & Building Stone** in an area of **2.004 Ha.** with a proposed production quantity of **Road Metal and Building Stone - 14,095m³ /Annum** with a condition that the total production during a scheme should be limited to the approved quantity as per Mining scheme/ plan.

The proposed project falls under Item No. 1(a) of the schedule of the EIA Notification 2006 and its amendments thereof - (i). Mining of minerals (<250 ha of mining lease area in respect of non-coal mine lease).

The Committee noted that the ADMG, Tekkali has proposed for determination of the quarry. The show cause notice dt. 19-07-2022 to this extent has been issued to the proponent.

As per cluster letter issued by the Asst. Director of Mines & Geology, Tekkali, dated: 02.09.2022 there are 06 quarry leases within the radius from 500 m area. The total cluster area is > 5.0 Ha.

The production details of the quarry shows that the lessee has dispatched 1000m³ during the past. The lease period is up to 2025.


The committee has also noted that, excavation is being carried out beyond the boundaries of the quarry lease.

And whereas, pursuant to the order of the Hon'ble Supreme Court dated the 27th February, 2012 in I.A. No.12-13 of 2011 in Special Leave Petition (Civil) No.19628-19629 of 2009, in the matter of Deepak Kumar etc. Vs. State of Haryana and Others etc., prior environmental clearance has now become mandatory for mining of minor minerals and the Central Government has published notification number S.O.141(E), dated the 15th January, 2016 making prior environment clearance mandatory for all minerals (major as well as minor) irrespective of size of the mine lease; And whereas, all mine lease holders are required to obtain prior environment clearance.

The committee noted that the proponent operated mine after 2016 without obtaining environmental clearance as required under EIA notification 2006 after promulgation of S.O. 141 (E) dt 15.01.2016 and hence to be treated as identified violation case as per OM 07.07.2021.

The Committee after examining the project proposals, presentations, MoEF&CC Notifications & OMs and detailed deliberations, recommended **to raise ADS for status of the determination proposals and clarification from the ADMG, Tekkali regarding the excavation beyond boundaries and the production quantities.**


Member Secretary
SEAC


Chairman
SEAC



	<p>Again this proposal is placed in 219th SEAC:</p> <p>Vide letter dt.02.09.2022 the ADMG, Tekkali has issued production & Dispatch details of the quarry shows that the lessee has dispatched 1000m³ during the period of 2015 to 2016 only. But on viewing the KML the lessee has excavated most of the minerals after 2020 only. The excavation was done beyond the boundary from the quarry on northern and eastern sides.</p> <p>The Committee after examining <u>the project proposals, presentations, MoEF&CC Notifications & OMs and detailed deliberations, recommended to raise ADS for clarification on the excavation beyond the boundary and the quantity excavated within the lease area after 2016.</u></p>
Agenda Item: 219.37	1.25 Ha Ordinary Sand Mine of M/s Jaiprakash Power Ventures Private .Ltd Thumukapalli Sand Reach Thumukapalli Village, Gajapathinagaram Mandal, Vizianagaram District, Andhra Pradesh.
SIA/AP/MI N/424825/ 2023	<p>Category : B2</p> <p>The project proposal is for mining Ordinary Sand in an area of 1.25 Ha with a proposed production quantity of Ordinary Sand Mine - 6628 m³/annum with a condition that the total production during a scheme should be limited to the approved quantity as per Mining scheme plan.</p> <p>The proposed project falls under Item No. 1(a) of the schedule of the EIA Notification 2006 and its amendments thereof Mining of minerals (≤ 250 ha of mining lease area in respect of non-coal mine lease).</p> <p>The representative of the project proponent and their RQP, Dr.P. Vijay Kumar have attended the meeting.</p> <p>The committee noted that the application is made for semi mechanized mining and the Hon'ble NGT , in a similar sand mining case in OA No 152 of 2019 instructed to review all the ECs issued for sand semi mechanized mining and restrain from issuing EC for sand reaches with areas less than 5.0 Ha., by semi mechanised Mining Method. In view of the NGT instructions, it is recommended to propose for Manual mining only, duly following the sustainable sand mining guidelines 2016 and Enforcemnt and Monitoring guidelines for sand mining 2010.</p> <p>The Committee after examining the project proposals, presentations, MoEF&CC Notifications & OM's, and detailed deliberations, recommended to raise ADS for submission of modified mining plan duly mentioning that the mining will be carried out through Manual method and also for uploading DSR with a sand Replenishment study report prepared in a scientific manner as per the guidelines.</p>


Member Secretary
SEAC


Chairman
SEAC



Agenda Item: 219.38	4.900 Ha Ordinary Sand Mine of M/s Jaiprakash Power Ventures Private .Ltd Northvalluru-2 sand reach located at Northvalluru Village, Thotlavalluru Mandal, Krishna District, Andhra Pradesh.
SIA/AP/MI N/424637/2023	<p>Category : B2</p> <p>The project proposal is for mining Ordinary Sand in an area of 4.900 Ha with a proposed production quantity of Ordinary Sand Mine - 49,000 m³/annum with a condition that the total production during a scheme should be limited to the approved quantity as per Mining scheme plan.</p> <p>The proposed project falls under Item No. 1(a) of the schedule of the EIA Notification 2006 and its amendments thereof Mining of minerals (≤ 250 ha of mining lease area in respect of non-coal mine lease).</p> <p>The representative of the project proponent and their RQP, Dr.P. Ravi Kanth have attended the meeting.</p> <p>The committee noted that the application is made for semi mechanized mining and the Hon'ble NGT , in a similar sand mining case in OA No 152 of 2019 instructed to review all the ECs issued for sand semi mechanized mining and restrain from issuing EC for sand reaches with areas less than 5.0 Ha., by semi mechanised Mining Method. In view of the NGT instructions, it is recommended to propose for Manual mining only, duly following the sustainable sand mining guidelines 2016 and Enforcement and Monitoring guidelines for sand mining 2010.</p> <p>The Committee after examining the project proposals, presentations, MoEF&CC Notifications & OM's, and detailed deliberations, recommended to raise ADS for submission of modified mining plan duly mentioning that the mining will be carried out through Manual method and also for uploading DSR with a sand Replenishment study report prepared in a scientific manner as per the guidelines.</p>
Agenda Item: 219.39	4.45 Ha Ordinary Sand Mine of M/s Jaiprakash Power Ventures Private .Ltd Northvalluru-3 sand reach located at Northvalluru Village, Thotlavalluru Mandal, Krishna District, Andhra Pradesh.
SIA/AP/MI N/424676/2023	<p>Category : B2</p> <p>The project proposal is for mining Ordinary Sand in an area of 4.450 Ha with a proposed production quantity of Ordinary Sand Mine - 44,500 m³/annum with a condition that the total production during a scheme should be limited to the approved quantity as per Mining scheme plan.</p> <p>The proposed project falls under Item No. 1(a) of the schedule of the EIA Notification 2006 and its amendments thereof Mining of minerals (≤ 250 ha of mining lease area in respect of non-coal mine lease).</p> <p>The representative of the project proponent and their RQP, Ravikanth have attended the meeting.</p> <p>The committee noted that the application is made for semi mechanized mining and the Hon'ble NGT , in a similar sand mining case in OA No 152 of 2019 instructed to review all the ECs issued for sand semi mechanized mining and restrain from issuing EC for sand reaches with areas less than 5.0 Ha., by semi</p>


Member Secretary
SEAC


Chairman
SEAC



MINUTES OF THE 219th MEETING OF STATE EXPERT APPRAISAL COMMITTEE (SEAC), A.P., HELD ON - 24th & 25th April 2023 AT VIJAYAWADA, A.P.

	<p>mechanised Mining Method. In view of the NGT instructions, it is recommended to propose for Manual mining only, duly following the sustainable sand mining guidelines 2016 and Enforcement and Monitoring guidelines for sand mining 2010.</p> <p>The Committee after examining the project proposals, presentations, MoEF&CC Notifications & OM's, and detailed deliberations, recommended to raise ADS for submission of modified mining plan duly mentioning that the mining will be carried out through Manual method and also for uploading DSR with a sand Replenishment study report prepared in a scientific manner as per the guidelines.</p>
Agenda Item: 219.40	4.840 Ha Ordinary Sand Mine of M/s Jaiprakash Power Ventures Private .Ltd Northvalluru-6 sand reach located at Northvalluru Village, Thotlavalluru Mandal, Krishna District, Andhra Pradesh.
SIA/AP/MI N/424693/ 2023	<p>Category : B2</p> <p>The project proposal is for mining Ordinary Sand in an area of 4.840 Ha with a proposed production quantity of Ordinary Sand Mine - 48,400 m³/annum with a condition that the total production during a scheme should be limited to the approved quantity as per Mining scheme plan.</p> <p>The proposed project falls under Item No. 1(a) of the schedule of the EIA Notification 2006 and its amendments thereof Mining of minerals (≤ 250 ha of mining lease area in respect of non-coal mine lease).</p> <p>The representative of the project proponent and their RQP, their RQP, Ravikanth have attended the meeting.</p> <p>The committee noted that the application is made for semi mechanized mining and the Hon'ble NGT , in a similar sand mining case in OA No 152 of 2019 instructed to review all the ECs issued for sand semi mechanized mining and restrain from issuing EC for sand reaches with areas less than 5.0 Ha., by semi mechanised Mining Method. In view of the NGT instructions, it is recommended to propose for Manual mining only, duly following the sustainable sand mining guidelines 2016 and Enforcement and Monitoring guidelines for sand mining 2010.</p> <p>The Committee after examining the project proposals, presentations, MoEF&CC Notifications & OM's, and detailed deliberations, recommended to raise ADS for submission of modified mining plan duly mentioning that the mining will be carried out through Manual method and also for uploading DSR with a sand Replenishment study report prepared in a scientific manner as per the guidelines.</p>
Agenda Item: 219.41	4.900 Ha Ordinary Sand Mine of M/s Jaiprakash Power Ventures Private .Ltd Royyuru-1 sand reach located at Royyuru Village, Thotlavalluru Mandal, Krishna District, Andhra Pradesh.
SIA/AP/MI N/424708/ 2023	<p>Category : B2</p> <p>The project proposal is for mining Ordinary Sand in an area of 4.900 Ha with a proposed production quantity of Ordinary Sand Mine - 49,000 m³/annum with a condition that the total production during a scheme should be limited to the</p>


Member Secretary
SEAC


Chairman
SEAC



	<p>approved quantity as per Mining scheme plan.</p> <p>The proposed project falls under Item No. 1(a) of the schedule of the EIA Notification 2006 and its amendments thereof Mining of minerals (≤ 250 ha of mining lease area in respect of non-coal mine lease).</p> <p>The representative of the project proponent and their RQP, NVSPL Ravikanth have attended the meeting.</p> <p>The committee noted that the application is made for semi mechanized mining and the Hon'ble NGT , in a similar sand mining case in OA No 152 of 2019 instructed to review all the ECs issued for sand semi mechanized mining and restrain from issuing EC for sand reaches with areas less than 5.0 Ha., by semi mechanised Mining Method. In view of the NGT instructions, it is recommended to propose for Manual mining only, duly following the sustainable sand mining guidelines 2016 and Enforcement and Monitoring guidelines for sand mining 2010.</p> <p>The Committee after examining the project proposals, presentations, MoEF&CC Notifications & OM's, and detailed deliberations, recommended to raise ADS for submission of modified mining plan duly mentioning that the mining will be carried out through Manual method and also for uploading DSR with a sand Replenishment study report prepared in a scientific manner as per the guidelines.</p>
Agenda Item: 219.42	4.500 Ha Ordinary Sand Mine of M/s Jalprakash Power Ventures Private .Ltd Royyuru-5 sand reach located at Royyuru-5 sand reach located at Royyuru Village, Thotlavalluru Mandal, Krishna District, Andhra Pradesh.
SIA/AP/MI N/424711/2023	<p>Category : B2</p> <p>The project proposal is for mining Ordinary Sand in an area of 4.500 Ha with a proposed production quantity of Ordinary Sand Mine - 45,000 m³/annum with a condition that the total production during a scheme should be limited to the approved quantity as per Mining scheme plan.</p> <p>The proposed project falls under Item No. 1(a) of the schedule of the EIA Notification 2006 and its amendments thereof Mining of minerals (≤ 250 ha of mining lease area in respect of non-coal mine lease).</p> <p>The representative of the project proponent and their RQP, NVSPL Ravikanth have attended the meeting.</p> <p>The committee noted that the application is made for semi mechanized mining and the Hon'ble NGT , in a similar sand mining case in OA No 152 of 2019 instructed to review all the ECs issued for sand semi mechanized mining and restrain from issuing EC for sand reaches with areas less than 5.0 Ha., by semi mechanised Mining Method. In view of the NGT instructions, it is recommended to propose for Manual mining only, duly following the sustainable sand mining guidelines 2016 and Enforcement and Monitoring guidelines for sand mining 2010.</p> <p>The Committee after examining the project proposals, presentations, MoEF&CC Notifications & OM's, and detailed deliberations, recommended to raise ADS for submission of modified mining plan duly mentioning that the mining will be</p>


Member Secretary
SEAC


Chairman
SEAC



MINUTES OF THE 219th MEETING OF STATE EXPERT APPRAISAL COMMITTEE (SEAC), A.P., HELD ON - 24th & 25th April 2023 AT VIJAYAWADA, A.P.

	carried out through Manual method and also for uploading DSR with a sand Replenishment study report prepared in a scientific manner as per the guidelines.
Agenda Item: 219.43	2.00 Ha Ordinary Sand Mine of M/s Jaiprakash Power Ventures Private .Ltd Srikakulam-2 sand reach located at Srikakulam Village, Ghantasala Mandal, Krishna District, Andhra Pradesh.
SIA/AP/MI N/424720/2023	<p>Category : B2</p> <p>The project proposal is for mining Ordinary Sand in an area of 2.00 Ha with a proposed production quantity of Ordinary Sand Mine - 20,000 m³/annum with a condition that the total production during a scheme should be limited to the approved quantity as per Mining scheme plan.</p> <p>The proposed project falls under Item No. 1(a) of the schedule of the EIA Notification 2006 and its amendments thereof Mining of minerals (≤ 250 ha of mining lease area in respect of non-coal mine lease).</p> <p>The representative of the project proponent and their RQP, NVSPL Ravikanth have attended the meeting.</p> <p>The committee noted that the application is made for semi mechanized mining and the Hon'ble NGT , in a similar sand mining case in OA No 152 of 2019 instructed to review all the ECs issued for sand semi mechanized mining and restrain from issuing EC for sand reaches with areas less than 5.0 Ha., by semi mechanised Mining Method. In view of the NGT instructions, it is recommended to propose for Manual mining only, duly following the sustainable sand mining guidelines 2016 and Enforcement and Monitoring guidelines for sand mining 2010.</p> <p>The Committee after examining the project proposals, presentations, MoEF&CC Notifications & OM's, and detailed deliberations, recommended to raise ADS for submission of modified mining plan duly mentioning that the mining will be carried out through Manual method and also for uploading DSR with a sand Replenishment study report prepared in a scientific manner as per the guidelines.</p>
Agenda Item: 219.44	4.900 Ha Ordinary Sand Mine of M/s Jaiprakash Power Ventures Private .Ltd Srikakulam-3 sand reach located at Srikakulam Village, Ghantasala Mandal, Krishna District, Andhra Pradesh.
SIA/AP/MI N/424721/2023	<p>Category : B2</p> <p>The project proposal is for mining Ordinary Sand in an area of 4.900 Ha with a proposed production quantity of Ordinary Sand Mine - 49,000 m³/annum with a condition that the total production during a scheme should be limited to the approved quantity as per Mining scheme plan.</p> <p>The proposed project falls under Item No. 1(a) of the schedule of the EIA Notification 2006 and its amendments thereof Mining of minerals (≤ 250 ha of mining lease area in respect of non-coal mine lease).</p> <p>The representative of the project proponent and their RQP, NVSPL Ravikanth have attended the meeting.</p> <p>The committee noted that the application is made for semi mechanized mining</p>


Member Secretary
SEAC


Chairman
SEAC



	<p>and the Hon'ble NGT , in a similar sand mining case in OA No 152 of 2019 instructed to review all the ECs issued for sand semi mechanized mining and restrain from issuing EC for sand reaches with areas less than 5.0 Ha., by semi mechanised Mining Method. In view of the NGT instructions, it is recommended to propose for Manual mining only, duly following the sustainable sand mining guidelines 2016 and Enforcement and Monitoring guidelines for sand mining 2010.</p> <p>The Committee after examining the project proposals, presentations, MoEF&CC Notifications & OM's, and detailed deliberations, recommended to raise ADS for submission of modified mining plan duly mentioning that the mining will be carried out through Manual method and also for uploading DSR with a sand Replenishment study report prepared in a scientific manner as per the guidelines.</p>
Agenda Item: 219.45	4.900 Ha Ordinary Sand Mine of M/s Jaiprakash Power Ventures Private .Ltd Srikakulam-5 sand reach located at Srikakulam Village, Ghantasala Mandal, Krishna District, Andhra Pradesh.
SIA/AP/MI N/424722/ 2023	<p>Category : B2</p> <p>The project proposal is for mining Ordinary Sand in an area of 4.900 Ha with a proposed production quantity of Ordinary Sand Mine - 49,000 m³/annum with a condition that the total production during a scheme should be limited to the approved quantity as per Mining scheme plan.</p> <p>The proposed project falls under Item No. 1(a) of the schedule of the EIA Notification 2006 and its amendments thereof Mining of minerals (≤ 250 ha of mining lease area in respect of non-coal mine lease).</p> <p>The representative of the project proponent and their RQP, NVSPL Ravikanth have attended the meeting.</p> <p>The committee noted that the application is made for semi mechanized mining and the Hon'ble NGT , in a similar sand mining case in OA No 152 of 2019 instructed to review all the ECs issued for sand semi mechanized mining and restrain from issuing EC for sand reaches with areas less than 5.0 Ha., by semi mechanised Mining Method. In view of the NGT instructions, it is recommended to propose for Manual mining only, duly following the sustainable sand mining guidelines 2016 and Enforcement and Monitoring guidelines for sand mining 2010.</p> <p>The Committee after examining the project proposals, presentations, MoEF&CC Notifications & OM's, and detailed deliberations, recommended to raise ADS for submission of modified mining plan duly mentioning that the mining will be carried out through Manual method and also for uploading DSR with a sand Replenishment study report prepared in a scientific manner as per the guidelines.</p>


Member Secretary
SEAC


Chairman
SEAC



MINUTES OF THE 219th MEETING OF STATE EXPERT APPRAISAL COMMITTEE (SEAC), A.P., HELD ON - 24th & 25th April 2023 AT VIJAYAWADA, A.P.

Agenda Item: 219.46	2.600 Ha Ordinary Sand Mine of M/s Jaiprakash Power Ventures Private .Ltd Madduru-2 sand reach located at Madduru Village, Kankipadu Mandal, Krishna District, Andhra Pradesh.
SIA/AP/MI N/424725/2023	<p>Category : B2</p> <p>The project proposal is for mining Ordinary Sand in an area of 2.600 Ha with a proposed production quantity of Ordinary Sand Mine - 26,000 m³/annum with a condition that the total production during a scheme should be limited to the approved quantity as per Mining scheme plan.</p> <p>The proposed project falls under Item No. 1(a) of the schedule of the EIA Notification 2006 and its amendments thereof Mining of minerals (≤ 250 ha of mining lease area in respect of non-coal mine lease).</p> <p>The representative of the project proponent and their RQP, NVSPL Ravikanth have attended the meeting.</p> <p>The committee noted that the application is made for semi mechanized mining and the Hon'ble NGT , in a similar sand mining case in OA No 152 of 2019 instructed to review all the ECs issued for sand semi mechanized mining and restrain from issuing EC for sand reaches with areas less than 5.0 Ha., by semi mechanised Mining Method. In view of the NGT instructions, it is recommended to propose for Manual mining only, duly following the sustainable sand mining guidelines 2016 and Enforcement and Monitoring guidelines for sand mining 2010.</p> <p>The Committee after examining the project proposals, presentations, MoEF&CC Notifications & OM's, and detailed deliberations, recommended to raise ADS for submission of modified mining plan duly mentioning that the mining will be carried out through Manual method and also for uploading DSR with a sand Replenishment study report prepared in a scientific manner as per the guidelines.</p>
Agenda Item: 219.47	4.95 Ha Ordinary Sand Mine of M/s Jaiprakash Power Ventures Private .Ltd Madduru-3 sand reach located at Madduru Village, Kankipadu Mandal, Krishna District, Andhra Pradesh.
SIA/AP/MI N/424726/2023	<p>Category : B2</p> <p>The project proposal is for mining Ordinary Sand in an area of 4.95 Ha with a proposed production quantity of Ordinary Sand Mine - 49,500 m³/annum with a condition that the total production during a scheme should be limited to the approved quantity as per Mining scheme plan.</p> <p>The proposed project falls under Item No. 1(a) of the schedule of the EIA</p>


Member Secretary
SEAC


Chairman
SEAC



	<p>Notification 2006 and its amendments thereof Mining of minerals (≤ 250 ha of mining lease area in respect of non-coal mine lease).</p> <p>The representative of the project proponent and their RQP, NVSPL Ravikanth have attended the meeting.</p> <p>The committee noted that the application is made for semi mechanized mining and the Hon'ble NGT , in a similar sand mining case in OA No 152 of 2019 instructed to review all the ECs issued for sand semi mechanized mining and restrain from issuing EC for sand reaches with areas less than 5.0 Ha., by semi mechanised Mining Method. In view of the NGT instructions, it is recommended to propose for Manual mining only, duly following the sustainable sand mining guidelines 2016 and Enforcement and Monitoring guidelines for sand mining 2010.</p> <p>The Committee after examining the project proposals, presentations, MoEF&CC Notifications & OM's, and detailed deliberations, recommended to raise ADS for submission of modified mining plan duly mentioning that the mining will be carried out through Manual method and also for uploading DSR with a sand Replenishment study report prepared in a scientific manner as per the guidelines.</p>
Agenda Item: 219.48	4.900 Ha Ordinary Sand Mine of M/s Jaiprakash Power Ventures Private .Ltd Chodavaram-4 sand reach located at Chodavaram Village, Penamaluru Mandal, Krishna District, Andhra Pradesh.
SIA/AP/MI N/424727/ 2023	<p>Category : B2</p> <p>The project proposal is for mining Ordinary Sand in an area of 4.900 Ha with a proposed production quantity of Ordinary Sand Mine - 49,000 m³/annum with a condition that the total production during a scheme should be limited to the approved quantity as per Mining scheme plan.</p> <p>The proposed project falls under Item No. 1(a) of the schedule of the EIA Notification 2006 and its amendments thereof Mining of minerals (≤ 250 ha of mining lease area in respect of non-coal mine lease).</p> <p>The representative of the project proponent and their RQP, NVSPL Ravikanth have attended the meeting.</p> <p>The committee noted that the application is made for semi mechanized mining and the Hon'ble NGT , in a similar sand mining case in OA No 152 of 2019 instructed to review all the ECs issued for sand semi mechanized mining and restrain from issuing EC for sand reaches with areas less than 5.0 Ha., by semi mechanised Mining Method. In view of the NGT instructions, it is recommended to propose for Manual mining only, duly following the sustainable sand mining</p>

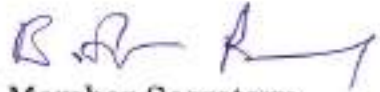

Member Secretary
SEAC


Chairman
SEAC



MINUTES OF THE 219th MEETING OF STATE EXPERT APPRAISAL COMMITTEE (SEAC), A.P., HELD ON - 24th & 25th April 2023 AT VIJAYAWADA, A.P.

	<p>guidelines 2016 and Enforcement and Monitoring guidelines for sand mining 2010.</p> <p>The Committee after examining the project proposals, presentations, MoEF&CC Notifications & OM's, and detailed deliberations, recommended to raise ADS for submission of modified mining plan duly mentioning that the mining will be carried out through Manual method and also for uploading DSR with a sand Replenishment study report prepared in a scientific manner as per the guidelines.</p>
Agenda Item: 219.49	4.610 Ha Ordinary Sand Mine of M/s Jaiprakash Power Ventures Private .Ltd Chodavaram-6 sand reach located at Chodavaram Village, Penamaluru Mandal, Krishna District, Andhra Pradesh.
SIA/AP/MI N/424728/ 2023	<p>Category : B2</p> <p>The project proposal is for mining Ordinary Sand in an area of 4.610 Ha with a proposed production quantity of Ordinary Sand Mine - 46,100 m³/annum with a condition that the total production during a scheme should be limited to the approved quantity as per Mining scheme plan.</p> <p>The proposed project falls under Item No. 1(a) of the schedule of the EIA Notification 2006 and its amendments thereof Mining of minerals (≤ 250 ha of mining lease area in respect of non-coal mine lease).</p> <p>The representative of the project proponent and their RQP, NVSPL Ravikanth have attended the meeting.</p> <p>The committee noted that the application is made for semi mechanized mining and the Hon'ble NGT , in a similar sand mining case in OA No 152 of 2019 instructed to review all the ECs issued for sand semi mechanized mining and restrain from issuing EC for sand reaches with areas less than 5.0 Ha., by semi mechanised Mining Method. In view of the NGT instructions, it is recommended to propose for Manual mining only, duly following the sustainable sand mining guidelines 2016 and Enforcement and Monitoring guidelines for sand mining 2010.</p> <p>The Committee after examining the project proposals, presentations, MoEF&CC Notifications & OM's, and detailed deliberations, recommended to raise ADS for submission of modified mining plan duly mentioning that the mining will be carried out through Manual method and also for uploading DSR with a sand Replenishment study report prepared in a scientific manner as per the guidelines.</p>


Member Secretary
SEAC


Chairman
SEAC