



MINUTES OF THE 224th MEETING OF STATE EXPERT APPRAISAL COMMITTEE (SEAC),
A.P., HELD ON - 25th, 26th & 27th July, 2023 AT VIJAYAWADA, A.P.

224thSEAC, A.P.

Day -2

26.07.2023.



सत्यमेव जयते

MINUTES OF THE 224th MEETING OF STATE EXPERT APPRAISAL COMMITTEE
(SEAC),
ANDHRA PRADESH HELD ON 26.07.2023 AT VIJAYAWADA A.P.

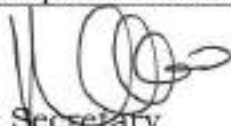

Member Secretary
SEAC



Chairman
SEAC



MINUTES OF THE 224th MEETING OF STATE EXPERT APPRAISAL COMMITTEE (SEAC),
A.P., HELD ON - 25th, 26th & 27th July, 2023 AT VIJAYAWADA, A.P.

Agenda Item No:224.26	3.896 Ha Quartz Mine of Sri. M. Ramanarayana Reddy at Survey No.1480/P, Reddicherla Village, Komarolu Mandal, Prakasam District, Andhra Pradesh - Environmental Clearance - Reg.
SIA/AP/MIN/436 092/2023	<p>Category: B2 (Minor mineral)</p> <p>The proposed project is for mining of Quartz in an area of 3.896Ha.with a proposed production quantity of 36,559 TPA with a condition that the total production during a scheme should be limited to the approved quantity as per Mining scheme/ plan.</p> <p>The proposed project falls under Item No. 1(a) of the schedule of the EIA Notification 2006 and its amendments thereof - (i). Mining of minerals (≤ 250 ha of mining lease area in respect of non-coal mine lease).</p> <p>The project proponent and their consultant, M/s. Right Source industrial private limited, have attended the meeting and presented their proposal. The SEAC Committee noted that:</p> <ul style="list-style-type: none">a) The Department of Mines and Geology submitted DSR of erstwhile Praksam District. The same is reviewed in the SEAC meeting and observed that the mineral content is available in the nearby villages /cluster to the subject mine.b) As per the approved mining plan dt.14.06.2023 the total provided mineral reserves are 5,62,130 Tonnes. The proponent proposed to excavate 36,559 TPA and Life of the mine is 15.33 years.c) The Committee noted that as per the cluster letter issued by the Asst., Director of Mines & Geology, Markapur vide Letter dated: 30.06.2023, there are no existing quarry lease within the radius of 500 mtrs area. The total cluster area is <5.0 Ha.d) The proponent volunteered to provide water treatment plant to the Reddicherla village as a part of Corporate Social Responsibility (CSR) activity and shall maintain till the life of the mine. <p>The Committee after examining the project proposals, presentations, mining plan, MoEF&CC Notifications & OMs and detailed deliberations, recommended to issue Environmental clearance with following additional conditions:</p> <ul style="list-style-type: none">1. The proponent shall comply with the proposals furnished in the Environmental management plan.2. The project proponent shall develop greenbelt of 1km along approach roads & village Roadsides.3. The project proponent shall maintain 7.5mt greenbelt in buffer zone and existing buffer zone plantation should not be disturbed.4. The proponent shall take dust suppression measures to meet the CPCB stipulated ambient air quality standards at any point of time.5. The proponent shall carryout suppression of dust generated due to transport


Member Secretary
SEAC


Chairman
SEAC



MINUTES OF THE 224th MEETING OF STATE EXPERT APPRAISAL COMMITTEE (SEAC),
A.P., HELD ON - 25th, 26th & 27th July, 2023 AT VIJAYAWADA, A.P.

	<p>vehicles by continuous water spraying using tankers.</p> <ol style="list-style-type: none">6. The vehicles carrying the mines material shall be covered with tarpaulin during vehicular movement.7. The project proponent shall not use village roads/ Canal Bund roads for mineral transportation purpose.8. The project proponent shall restrict vehicles movement during the peak hours to avoid accidents.9. The project proponent shall provide 15 m additional buffer zone to prevent stream passing towards Southern side.
Agenda Item No: 224.27	3.940 Ha Quartz Mine of Sri. M. Ramanarayana Reddy at Survey No.80/P,86/P, Thamballapalli Village, Giddalur Mandal, and Sy.no. 655/P, Daddawada Village, Komarolu Mandal, Prakasam District, Andhra Pradesh- Environmental Clearance - Reg.
SIA/AP/ MIN/43 6099/2 023	<p>Category: B2 (Minor mineral)</p> <p>The proposed project is for mining of Quartz in an area of 3.940Ha.with a proposed production quantity of 47,989TPA with a condition that the total production during a scheme should be limited to the approved quantity as per Mining scheme/ plan.</p> <p>The proposed project falls under Item No. 1(a) of the schedule of the EIA Notification 2006 and its amendments thereof - (i). Mining of minerals (≤ 250 ha of mining lease area in respect of non-coal mine lease).</p> <p>The project proponent and their consultant, M/s. Right Source industrial solutions have attended the meeting and presented their proposal. The SEAC Committee noted that:</p> <ol style="list-style-type: none">a) The Department of Mines and Geology submitted DSR of erstwhile prakasam District. The same is reviewed in the SEAC meeting and observed that the mineral content is available in the nearby village /cluster to the subject mine.b) As per the approved mining plan dt: 14.06.2023 the total provided mineral reserves are 8,12,083Tonnes. The proponent proposed to excavate 47,989TPA and Life of the mine is 16.92 years.c) The Committee noted that as per the cluster letter issued by the Asst., Director of Mines &Geology, Markapur vide Letter dated: 30.06.2023there are no existing quarry leases and 2 LOIs within the radius of 500 mtrs area. The total cluster area is < 5.0 Ha.d) The committee noted that the habitation is existing within 200m from the proposed mine and recommended to raise ADS for submission Modified mining plan earmarking 0.13 Ha as non-mining zone as per the NGT norms. The SEAC Committee directed the project proponentnot to carryout mining activity towards eastern side between the boundary pillars c1,3,4 and 5 and shall utilize 0.18 Ha as non-mining zone in the Eastern side. This area shall be utilized for Road purpose only. <p>The Committee after examining the project proposals, presentations, mining plan,</p>


MBS
Member Secretary
SEAC


Chairman
SEAC



**MINUTES OF THE 224th MEETING OF STATE EXPERT APPRAISAL COMMITTEE (SEAC),
A.P., HELD ON - 25th, 26th & 27th July, 2023 AT VIJAYAWADA, A.P.**

	MoEF&CC Notifications & OMs and detailed deliberations, recommended to raise ADS for submission Modified mining plan ear marking 0.13 Ha as non-mining zone as per the NGT norms and shall also incorporate 0.18 Ha non-mining zone in the Eastern side which shall be utilized for Road purpose only.
Agenda Item: 219.38 & 224.28	2.004 Ha, Mining of Road Metal & Building Stone of M/s. Aditya Stone Crusher at Survey No.: 104, Sunnada Village, Palasa Tehsil, Srikakulam District, Andhra Pradesh - TOR - Reg.
SIA/AP/ MIN/41 6876/2 023	Category: B2 at par with B1 The proposed project is for mining of Road Metal & Building Stone in an area of 2.004 Ha. with a proposed production quantity of 14,095m³/Annum with a condition that the total production during a scheme should be limited to the approved quantity as per Mining scheme/ plan. The proposed project falls under Item No. 1(a) of the schedule of the EIA Notification 2006 and its amendments thereof - (i). Mining of minerals (<250 ha of mining lease area in respect of non-coal mine lease). The project proponent and their consultant, M/s EHS, 360 have attended the meeting and presented the proposal. The committee noted that: a) The Department of Mines and Geology submitted DSR of erstwhile Srikakulam District. The same is reviewed in the SEAC meeting and the present mine lease details are mentioned at S.No. 21 of page No181 in the DSR. b) As per the approved mining plan dt29.08.2022, the total provided mineral reserves are 4,23,852 m ³ . The proponent proposed to excavate 14,095 m ³ /Annum and Life of the mine is 30 years. c) The Committee noted that as per the cluster letter issued by the Asst., Director of Mines & Geology, Tekkali vide Letter dated: 02.09.2022 there are 6 existing quarry leases within the radius of 500 mtrs area. The total cluster area is > 5.0 Ha. d) This is an existing lease area and obtained work order on 15.05.2015, which is valid for a period up to 04.10.2026. e) The Hon'ble Supreme Court vide order dated the 27 th February, 2012 in I.A. No.12-13 of 2011 in Special Leave Petition (Civil) No.19628-19629 of 2009, in the matter of Deepak Kumar etc. Vs. State of Haryana and Others etc., prior environmental clearance has now become mandatory for mining of minor minerals and the Central Government has published notification number S.O.141(E), dated the 15 th January, 2016 making prior environment clearance mandatory for all minerals (major as well as minor) irrespective of size of the mine lease.



Member Secretary
SEAC
MS



Chairman
SEAC



MINUTES OF THE 224th MEETING OF STATE EXPERT APPRAISAL COMMITTEE (SEAC),
A.P., HELD ON - 25th, 26th & 27th July, 2023 AT VIJAYAWADA, A.P.

- f) NGT order in OA No 136 of 2017 (SZ) : So under these circumstances, the application can be disposed of, giving the following directions: (i) The applications which are pending as on 31.3.2016 for Environment Clearance have to be treated as normal applications and not violation applications and the authorities are directed to dispose of those applications in accordance with law. 81 (ii) The persons who have not filed applications on or before 31.3.2016 and filed thereafter, can be treated as violation applications and the MoEF&CC /SEIAA is directed to dispose of those applications as violation cases in accordance with law. (iii) It is also made clear that all mining leases, either major or minor, even less than 5 hectares area, has to apply and get Environment Clearance as per the amended EIA Notification dated 15.1.2016. This will apply to the existing mining leases as well. The points are answered accordingly.
- g) The committee noted that the proponent operated mine after 2016 without obtaining environmental clearance as required under EIA notification 2006 after promulgation of S.O. 141 (E) dt 15.01.2016 and hence to be treated as identified violation case as per OM 07.07.2021.
- h) This proposal was placed in the 212th SEAC meeting and the Committee noted that the ADMG, Tekkali has proposed for determination of the quarry. The show cause notice dt. 19-07-2022 to this extent has been issued to the proponent. The production details of the quarry shows that the lessee has dispatched 1000m³ during the past. The lease period is up to 2025. The committee has also noted that, excavation is being carried out beyond the boundaries of the quarry lease.
- i) The Committee after examining the project proposals, presentations, MoEF&CC Notifications & OMs and detailed deliberations, recommended to **raise ADS** for status of the determination proposals and clarification from the ADMG, Tekkali regarding the excavation beyond boundaries and the production quantities. The project proponent submitted ADS reply in the Parivesh portal furnishing the production and dispatched details given ADMG, Tekkali vide lr. dt.02.09.2022.
- j) Again this proposal is placed in 219th SEAC and SEAC Committee noted that production & Dispatch details of the quarry shows that the lessee has dispatched 1000m³ during the period of 2015 to 2016 only. But on viewing the KML the lessee has excavated most of the minerals after 2020 only. The excavation was done beyond the boundary from the quarry on northern and eastern sides.
- k) The Committee after examining the project proposals, presentations, MoEF&CC Notifications & OMs and detailed deliberations, recommended to **raise ADS** for clarification on the excavation beyond the boundary and the quantity excavated within the lease area after 2016. Accordingly, the project proponent has submitted clarification letter from the mines department vide letter dt.10.07.2023 through ADS reply on 13.07.2023.
- l) This proposal was placed in the 224th SEAC meeting and decision is as follows: The Committee after examining the project proposals, presentations, MoEF&CC Notifications & OMs and detailed deliberations, recommended to **issue Violation** Terms of Reference with **Public hearing** and with following additional conditions:
1. The project proponent shall prepare cluster EIA& EMP.


Member Secretary
SEAC



Chairman
SEAC



**MINUTES OF THE 224th MEETING OF STATE EXPERT APPRAISAL COMMITTEE (SEAC),
A.P., HELD ON - 25th, 26th & 27th July, 2023 AT VIJAYAWADA, A.P.**

2. The project proponent shall prepare a plantation plan including no. of species and type of species and area of land allocated for greenbelt.
3. The project proponent shall submit surface runoff prevention measures plan.
4. The project proponent shall submit a transportation plan for mineral transportation.
5. The project proponent shall submit plan for Restoration of benches and buffer zone in remediation plan and the cost of restoration of benches and buffer zone should be included in Bank guarantee.
6. The proponent is liable to pay the penalties as levied by the concerned competent authority, as per the OM No.28.1.2022 and clause No 12 of SOP dated 07-07-2021, duly incorporating the total production during the violation period and submit the calculation of penalties based on the project cost and the total turnover during the violation period.
7. Credible action to be initiated through concerned Regional office, APPCB under section 15 read with section 19 of E(P) Act 1986.
8. The project proponent shall carry assessment of ecological damage, remediation plan and natural and community resource augmentation plan and it shall be prepared as an independent chapter in the environment impact assessment report by the accredited consultants. The collection and analysis of data for assessment of ecological damage, preparation of remediation plan and natural and community resource augmentation plan shall be done by an environmental laboratory duly notified under Environment (Protection) Act, 1986, or an environmental laboratory accredited by National Accreditation Board for Testing and Calibration Laboratories, or a laboratory of a Council of Scientific and Industrial Research institution working in the field of environment.
9. The project proponent shall ensure implementation of Environmental Management Plan, comprising remediation plan and natural and community resource augmentation plan corresponding to the ecological damage assessed and economic benefit derived due to violation.
10. The project proponent will be required to submit a bank guarantee equivalent to the amount of remediation plan and Natural and Community Resource Augmentation Plan with the State Pollution Control Board.
11. The project proponent shall give an undertaking by way of affidavit to comply with all the statutory requirements and judgment of Hon'ble Supreme Court dated the 2nd August 2017 in writ petition (Civil) No.144 of 2014 in the matter of common cause verse union of India and Ors. The undertaking inter-alia includes commitment of the PP not to repeat any such violation in future.
12. The project proponent shall submit proof of Bank Guarantee submission as per S.O.No.804 (E) dated 14.03.2017 and payment of penalty amount as per OM dated 07.07.2021

Agenda Item No: 3.793 Ha of Morrum, Gravel & Ordinary Earth Quarry of M/s. Rajesh Constructions at Sy.No: 1492/P Of Utukuru Village, Rajampeta Mandal,


Member Secretary
SEAC


Chairman
SEAC



MINUTES OF THE 224th MEETING OF STATE EXPERT APPRAISAL COMMITTEE (SEAC), A.P., HELD ON - 25th, 26th & 27th July, 2023 AT VIJAYAWADA, A.P.

224.29	Annamayya District, Andhra Pradesh- Environmental Clearance - Reg.
SIA/AP/ MIN/432 722/202 3	<p>Category: B2 (Minor mineral)</p> <p>The proposed project is for mining of Morrum, Gravel & Ordinary Earth in an area of 3.793 Ha. with a proposed production quantity of 57,024 m³/annum with a condition that the total production during a scheme should be limited to the approved quantity as per Mining scheme/ plan.</p> <p>The proposed project falls under Item No. 1(a) of the schedule of the EIA Notification 2006 and its amendments thereof - (i). Mining of minerals (≤ 250 ha of mining lease area in respect of non-coal mine lease).</p> <p>The project proponent and their consultant, M/s.Ecomen laboratories, have attended the meeting and presented their proposal. The SEAC Committee noted that:</p> <ol style="list-style-type: none">The Department of Mines and Geology submitted DSR of erstwhile Kadapa District. The same is reviewed in the SEAC meeting and observed that the mineral content is available in the nearby village /cluster to the subject mine.As per the approved mining plan dt_22.05.2023 the total provided mineral reserves are 2,93,634 m³. The proponent proposed to excavate 57,024 m³/Annum and Life of the mine is 5 years.The Committee noted that as per the cluster letter issued by the Asst. Director of Mines & Geology, Annamayya vide Letter dated: 30.05.2023 there are no existing quarry lease and one Lol within the radius of 500 mtrs area. The total cluster area is <5.0 Ha.The proponent volunteered to provide water treatment plant to the utukur village as a part of Corporate Social Responsibility (CSR) activity and shall maintain till the life of the mine. <p>The Committee after examining the project proposals, presentations, mining plan, MoEF&CC Notifications & OMs and detailed deliberations, recommended to issue Environmental clearance with following additional conditions:</p> <ol style="list-style-type: none">The proponent shall comply with the proposals furnished in the Environmental management plan.The project proponent shall develop greenbelt of 1km along approach roads & village Roadsides.The project proponent shall maintain 7.5mt greenbelt in buffer zone and existing buffer zone plantation should not be disturbed.The proponent shall take dust suppression measures to meet the CPCB stipulated ambient air quality standards at any point of time.The proponent shall carryout suppression of dust generated due to transport vehicles by continuous water spraying using tankers.The vehicles carrying the mines material shall be covered with tarpaulin during vehicular movement.The project proponent shall not use village roads/ Canal bund roads for mineral


MBC
Member Secretary
SEAC

Chairman
SEAC



MINUTES OF THE 224th MEETING OF STATE EXPERT APPRAISAL COMMITTEE (SEAC), A.P., HELD ON - 25th, 26th & 27th July, 2023 AT VIJAYAWADA, A.P.

	<p>transportation purpose.</p> <p>8. The project proponent shall restrict vehicles movement during the peak hours to avoid accidents.</p> <p>9. The project proponent shall construct Check damat 2nd order stream entering into the mine lease area from the top of the hill.</p> <p>10. The project proponent shall provide 450m trench with rocky bund on southern and western side to prevent surface runoff entering into the nearby agricultural lands.</p>
Agenda Item No: 224.30	17.00 Ha. Mining of Quartz, My Roof Constructions, at Sy. No: 1071, 1084 & 1 of Peddannavaripalli & Puligundala Village, Talupula Mandal, Sri Sathya Sai District (Erstwhile Anantapuram District), Andhra Pradesh - TOR - Reg.
SIA/AP/ MIN/43 3493/2 023	<p>Category: B2 at par with B1 (Minor Mineral).</p> <p>The proposed project is for mining of Quartz in an area of 17.0 Ha. of production capacity of 45,011TPA with a condition that total production during a scheme should be limited to the approved quantity as per Mining scheme/ plan.</p> <p>The proposed project falls under Item No. 1(a) of the schedule of the EIA Notification 2006 and its amendments thereof - (i). Mining of minerals (≤ 250 ha of mining lease area in respect of non-coal mine lease).</p> <p>The representative of the project and their consultant, M/s. SV Enviro Labs have attended the meeting and presented the proposal. The committee noted that:</p> <p>a) The Department of Mines and Geology submitted DSR of erstwhile Anthapuram District. The same is reviewed in the SEAC meeting and observed that the mineral content is available in the nearby village /cluster to the subject mine.</p> <p>b) As per the approved mining plan dt28.04.2023, the total provided mineral reserves are 18,91,898Tonnes. The proponent proposed to excavate 45011 TPA and Life of the mine is 42 years.</p> <p>c) The Committee noted that as per the cluster letter issued by the Asst., Director of Mines & Geology, Sri SathyaSai District vide Letter dated: 18.05.2023 there are no existing quarry lease within the radius of 500 mtrs area. The total cluster area is > 5.0 Ha.</p> <p>The Committee after examining the project proposals, presentations, MoEF&CC Notifications & OMs and detailed deliberations, recommended to issue Standard Terms of Reference with public hearing and with following additional conditions:</p> <ol style="list-style-type: none">1. The project proponent shall prepare EIA & EMP.2. The project proponent shall submit surface runoff prevention measures plan along with estimated cost for construction of trench3. The project proponent shall submit stream protection plan for the passing stream on Eastern side of the mining lease area.4. The project proponent shall submit plan for mineral transportation from the lease area.


Member Secretary
SEAC




Chairman
SEAC



MINUTES OF THE 224th MEETING OF STATE EXPERT APPRAISAL COMMITTEE (SEAC),
A.P., HELD ON - 25th, 26th & 27th July, 2023 AT VIJAYAWADA, A.P.

	5. The project proponent shall submit waste management plan.
Agenda Item No: 224.31	10.0 Ha. Dolomite mine M/s. Murali Krishna Stone Crusher, at Sy. No. 728, Chandana Village, Yadiki Mandal, Ananthapuramu District, Andhra Pradesh - TOR - Reg.
SIA/AP/MIN/43 3231/2 023	<p>Category: B2 at par with B1 (Minor Mineral).</p> <p>The proposed project is for mining of Dolomite in an area of 10.0 Ha. of production capacity of 48,821 TPA with a condition that total production during a scheme should be limited to the approved quantity as per Mining scheme/ plan.</p> <p>The proposed project falls under Item No. 1(a) of the schedule of the EIA Notification 2006 and its amendments thereof - (i). Mining of minerals (≤ 250 ha of mining lease area in respect of non-coal mine lease).</p> <p>The representative of the project and their consultant, M/s. SV Enviro Labs have attended the meeting and presented the proposal. The committee noted that:</p> <ol style="list-style-type: none">The Department of Mines and Geology submitted DSR of erstwhile Anathapur District. The same is reviewed in the SEAC meeting and observed that the mineral content is available in the nearby village /cluster to the subject mineAs per the approved mining plan dt: 28.04.2023, the total provided mineral reserves are 54,64,907 Tonnes and proponent proposed to excavate 48,821 TPA and Life of the mine is 70 years.The Committee noted that as per the cluster letter issued by the Asst., Director of Mines & Geology, Thadipathri vide Letter dated: 19.05.2023 there are five existing quarry leases within the radius of 500 mtrs area. The total cluster area is >5.0 Ha. <p>The Committee after examining the project proposals, presentations, MoEF&CC Notifications & OMs and detailed deliberations, recommended to issue Standard Terms of Reference with public hearing and with following additional conditions:</p> <ol style="list-style-type: none">The project proponent shall prepare Cluster EIA & EMP.The project proponent shall submit surface runoff prevention measures plan along with estimated cost for construction of trench.The project proponent shall submit stream protection plan for passing stream on Eastern side.The project proponent shall submit plan for mineral transportation from the lease area.The project proponent shall submit a granite waste management plan.
Agenda no. 224.32	4.970 Ha. Colour Granite (Leptynite) mine M/s. Murali Krishna Stone Crushers, at Un- Surveyed area Kondalingalavalasa Village, Mentada Mandal, Vizianagaram District, Andhra Pradesh - Environmental Clearance - Reg.
SIA/AP/MIN/42	<p>Category: B2 (Minor mineral).</p> <p>The proposed project is for mining of Colour granite in an area of 4.970Ha. with a</p>

MBS
Member Secretary
SEAC

Chairman
SEAC



MINUTES OF THE 224th MEETING OF STATE EXPERT APPRAISAL COMMITTEE (SEAC),
A.P., HELD ON - 25th, 26th & 27th July, 2023 AT VIJAYAWADA, A.P.

8846/2
023

proposed production quantity of 9,072 m³/annum with a condition that the total production during a scheme should be limited to the approved quantity as per Mining scheme/ plan.

The proposed project falls under Item No. 1(a) of the schedule of the EIA Notification 2006 and its amendments thereof - (i). Mining of minerals (≤ 250 ha of mining lease area in respect of non-coal mine lease).

The representative of the project and their consultant, M/s. SV Enviro Labshave attended the meeting and presented their proposal: The SEAC committee noted that:

- a) The Department of Mines and Geology submitted DSR of erstwhile Vizianagaram District. The same is reviewed in the SEAC meeting and observed that the mineral content is available in the nearby village /cluster to the subject mine.
- b) As per the approved mining plan dt: 16.03.2023, the total provided mineral reserves are 6,30,061 m³. The proponent proposed to excavate 9,072 m³/Annum and Life of the mine is 58 years.
- c) The Committee noted that as per the cluster letter issued by the Asst. Director of Mines & Geology, Vizianagaram vide Letter dated: 28.03.2023 there are no existing quarry lease within the radius of 500 mtrs area. **The total cluster area is < 5.0 Ha.**
- d) The proponent volunteered to provide water treatment plant to the Pasupoduvalasa village as a part of Corporate Social Responsibility (CSR) activity and shall maintain till the life of the mine.

The Committee after examining the project proposals, presentations, mining plan, MoEF&CC Notifications & OMs and detailed deliberations, **recommended to issue Environmental clearance** with following conditions:

1. The proponent shall comply with the proposals furnished in the Environmental management plan.
2. The project proponent shall develop greenbelt of 1km along approach roads & village Roadsides.
3. The project proponent shall maintain 7.5mt greenbelt in buffer zone and existing buffer zone plantation should not be disturbed.
4. The proponent shall take dust suppression measures to meet the CPCB stipulated ambient air quality standards at any point of time.
5. The proponent shall carryout suppression of dust generated due to transport vehicles by continuous water spraying using tankers.
6. The vehicles carrying the mines material shall be covered with tarpaulin during vehicular movement.
7. The project proponent shall not use village road for mineral transportation purpose.
8. The project proponent shall restrict vehicles movement during the peak hours to avoid accidents.
9. The project proponent shall procure 1.0 Ha of additional land for granite waste


Member Secretary
SEAC


Chairman
SEAC



MINUTES OF THE 224th MEETING OF STATE EXPERT APPRAISAL COMMITTEE (SEAC),
A.P., HELD ON - 25th, 26th & 27th July, 2023 AT VIJAYAWADA, A.P.

	disposal. 10. The project proponent shall provide 500m trench with rocky bund on southern and eastern side to prevent surface runoff entering into the nearby agricultural lands.
Agenda Item No: 224.33	4.960 Ha. Colour Granite (Leptynite) mine M/s. Murali Krishna Stone Crushers, at Un-Surveyed area Kondalingalavalasa Village, Mentada Mandal, Vizianagaram District, Andhra Pradesh- Environmental Clearance - Reg.
SIA/AP/MIN/43 3093/2 023	<p>Category: B2 (Minor mineral).</p> <p>The proposed project is for mining of Colour granite in an area of 4.960 Ha with a proposed production quantity of 9,072 m³/annum with a condition that the total production during a scheme should be limited to the approved quantity as per Mining scheme/ plan.</p> <p>The proposed project falls under Item No. 1(a) of the schedule of the EIA Notification 2006 and its amendments thereof - (i). Mining of minerals (≤ 250 ha of mining lease area in respect of non-coal mine lease).</p> <p>The representative of the project and their consultant, M/s. SV Enviro labs have attended the meeting and presented their proposal: The SEAC committee noted that:</p> <ol style="list-style-type: none">The Department of Mines and Geology submitted DSR of erstwhile Vizainagaram District. The same is reviewed in the SEAC meeting and observed that the mineral content is available in the nearby village /cluster to the subject mineAs per the approved mining plan dt16.03.2023, the total provided mineral reserves are 630061 m³. The proponent proposed to excavate 9072 m³/Annum or TPA and Life of the mine is 58 years.The Committee noted that as per the cluster letter issued by the Asst., Director of Mines & Geology, Vizainagaram vide Letter dated: 28.03.2023 there are no existing quarry lease within the radius of 500 mtrs area. The total cluster area is < 5.0 Ha.During, the appraisal the SEAC Committee verified the Geo Co-ordinates mentioned in the Mining Plan with the KML file uploaded in the Parivesh Portal and observed that they are not matching. <p>The Committee after examining the project proposals, presentations, mining plan, MoEF&CC Notifications & OMs and detailed deliberations, recommended to raise ADS for submission corrected Geo-coordinates in the mining plan.</p>
Agenda Item No: 224.34	21.598Ha Mica, Quartz & Feldspar of Sri ShaikhHabeebBasha, Sy. No.359/P of Utukuru Village, 2.909 Ha. in Sy. No.446, 2.651 Ha. in Sy. No.460 & 2.064 Ha. in Sy. No.461 of Turimerla Village, Sydapuram Mandal, Tirupati District (Erstwhile SPSR Nellore District), Andhra Pradesh - TOR - Reg.
SIA/AP/MIN/43	Category: B2 at par with B1 (Minor Mineral).


Member Secretary
SEAC


Chairman
SEAC



MINUTES OF THE 224th MEETING OF STATE EXPERT APPRAISAL COMMITTEE (SEAC), A.P., HELD ON - 25th, 26th & 27th July, 2023 AT VIJAYAWADA, A.P.

5495/2 023	<p>The proposed project is for mining of Mica, Quartz & Feldspar in an area of 21.598Ha. of production capacity of 65,208 TPA with a condition that total production during a scheme should be limited to the approved quantity as per Mining scheme/ plan.</p> <p>The proposed project falls under Item No. 1(a) of the schedule of the EIA Notification 2006 and its amendments thereof - (i). Mining of minerals (≤ 250 ha of mining lease area in respect of non-coal mine lease).</p> <p>The proponent of the project and their consultant, M/s. SV Enviro labs have attended the meeting and presented the proposal. The committee noted that:</p> <ol style="list-style-type: none">The Department of Mines and Geology submitted DSR of erstwhile SPSR Nellore District. The same is reviewed in the SEAC meeting and observed that the mineral content is available in the nearby village /cluster to the subject mine.As per the approved mining plan dt.01.06.2022, the total provided mineral reserves are 20,49,158 Tonnes. The proponent proposed to excavate 65,208 TPA and Life of the mine is 31 years.The Committee noted that as per the cluster letter issued by the Asst. Director of Mines & Geology, Nellore vide Letter dated: 13.06.2023 there are 4 existing quarry leases and one LOI within the radius of 500 mtrs area. The total cluster area is > 5.0 Ha.The project proponent has obtained LOI extension on 14.06.2023 for submission of EC, CFE.The project proponent has obtained Forest NOC vide letter dt. 23.05.2023 <p>The Committee after examining the project proposals, presentations, MoEF&CC Notifications & OMs and detailed deliberations, recommended to issue Standard Terms of Reference with public hearing and with following additional conditions:</p> <ol style="list-style-type: none">The project proponent shall prepare Cluster EIA & EMP.The project proponent shall submit surface runoff prevention measures plan along with estimated cost for construction of trench.The project proponent shall submit stream protection plan for passing stream on Eastern side.The project proponent shall submit plan for mineral transportation from the lease area.The project proponent shall submit a waste management plan.The project proponent shall submit compliance/ implementation plan for conditions stipulated in the forest NOC.
Agenda Item No: 224.35	9.623 Ha Mining of Clay by M/s G.P.R Mines and Minerals at Survey No. 1278/2(Old Survey No. 1171/p), Tallapaka Village, Rajampet Mandal, Annamayya District, Andhra Pradesh - Refer back Environmental Clearance - EIA Case - Reg.
SIA/AP/ MIN/40	Category : B1 The proposed project is for mining Clay in an area of 9.623 Ha. with a proposed


Member Secretary
SEAC


Chairman
SEAC



8511/2
022

production quantity of 71,470 TPA with a condition that the total production during a scheme should be limited to the approved quantity as per Mining scheme/plan.

The proposed project falls under Item No. 1(a) of the schedule of the EIA Notification 2006 and its amendments thereof - (i). Mining of minerals (<250 ha of mining lease area in respect of non-coal mine lease).

The project proponent and their consultant M/s. Pragathi Labs and Consultants Pvt. Ltd., have attended the meeting and the SEAC committee noted that:

- a) The Department of Mines and Geology submitted DSR of erstwhile Annamayya District. The same is reviewed in the SEAC meeting and observed that the mineral content is available in the nearby village /cluster to the subject mine.
- b) The project proponent has obtained TOR on 18.12.2020 and public hearing was held on 12.08.2022.
- c) **Public hearing details:** Employment, medical camps, drinking water and Grazing are the main issues raised in the public hearing. No specific environmental issues raised. MG Puram villagers submitted representation against the mine.
- d) **The reply by the proponent for the issues raised in the PH is as follows:** Sri. G. Pulla Reddy, project proponent, stated that along with establishment of the proposed mining project as per the LOI granted to them, the management will provide RO drinking water plant in the village, employment to the villagers, hire local tractors & tippers for transportation and conduct health checkups for villagers. He further informed that, they are prepared to address any other requirement for the development of the village.
- e) The base line data was collected from October, 2021 to December, 2021. The predominant wind direction is observed to be east to west. The maximum concentration of SPM is observed to be 49 µg/m³. The incremental concentration is 4.49 µg/m³. The GLC of SPM will fall at 0.23 Km in Western side direction of the mine.
- f) The proponent volunteered to provide Health camps and Water treatment plant to Issukapalli village as a part of Corporate Social Responsibility (CSR) activity and shall maintain till the life of the mine.
- g) The project proposal was placed in 212th SEAC meeting and the Committee after examining the project proposals, presentations, EIA appraisal, mining plan, MoEF&CC Notifications & OMs and detailed deliberations, recommended to **raise ADS** for submission of Modified Mining plan as per the NGT norms as the Habitation is at a distance of 70 m from the mining area.
- h) Accordingly, the proponent has submitted ADS reply duly furnishing modified mining plan dt. 01.03.2023 by leaving 0.507 Ha as non-mining area as per the NGT norms and the project proposal was appraised in the 210th SEAC meeting.
- i) The Committee after examining the project proposals, presentations, mining plan, MoEF&CC Notifications, ADS reply & OMs, EIA Report, PH minutes and detailed deliberations, recommended to **issue** Environmental Clearance with

Member Secretary
SEAC


MBS

Chairman
SEAC



MINUTES OF THE 224th MEETING OF STATE EXPERT APPRAISAL COMMITTEE (SEAC), A.P., HELD ON - 25th, 26th & 27th July, 2023 AT VIJAYAWADA, A.P.

	<p>following conditions:</p> <ol style="list-style-type: none">1. The proponent shall comply with the proposals furnished in Environmental management plan.2. The project proponent shall develop greenbelt of 1km along approach roads & village Road sides.3. The project proponent shall maintain 7.5mt greenbelt in buffer zone and existing buffer zone plantation should not be disturbed.4. The proponent shall take dust suppression measures to meet the CPCB stipulated ambient air quality standards at any point of time.5. The proponent shall carryout suppression of dust generated due to transport vehicles by water spraying with tankers continuously.6. The vehicles carrying the mines material shall be covered with tarpaulin duringvehicular movement.7. The project proponent shall develop native species plants and fruit plants in surrounding villages.8. The proponent shall provide 185m trench on Eastern lease boundary side to prevent surface runoff.9. The proponent shall provide 200m Rock bund with trench on North West side of lease boundary to prevent surface runoff.10. The project proponent shall comply other assurances given in the public hearing. <p>j) This proposal was placed before 213th SEIAA Meeting and decision is as follows:"It is observed that the area to be left as Non Mining Zone is mentioned as 0.507 Ha. Referred to SEAC to examine the distance of nearest habitation from the mine in meters w.r.t. Hon'ble NGT orders".</p> <p>k) Again, this proposal was placed in the 224th SEAC meeting and the committee verified the distance of the mining lease area to the Isukupalli village through KML file and also verified the modified mining plan dt. 01.03.2023. It was observed by the SEAC that the project proponent has earmarked non-mining area of 0.570 Ha. towards eastern side direction of the proposed quarry lease area so as to maintain a distance of 100 m. from the habitation viz. Isukupalli village as per the NGT directions.</p>
Agenda Item No: 224.36	0.615 Ha. Colour granite mine of M/s Giriraj Granites, located at Sy. No: 230-B (P) (0.58 acres) & 232 (0.94 acres), Ballikurava Village, Ballikurava Mandal, Prakasam District, Andhra Pradesh - EC-EIA Case - Reg.
SIA/AP/ MIN/43 1810/2 023	Category: B2 at par with B1 (Minor mineral). <p>The proposed project is for mining of colour Granite in an area of 0.615 Ha with a proposed production capacity of 2,279m³/annum with a condition that the total production during a scheme should be limited to the approved quantity as per Mining scheme/ plan.</p> <p>The proposed project falls under Item No. 1(a) of the schedule of the EIA Notification, 2006 and its amendments thereof - (i). Mining of minerals (≤ 250 ha of</p>


Member Secretary
SEAC


Chairman
SEAC




MINUTES OF THE 224th MEETING OF STATE EXPERT APPRAISAL COMMITTEE (SEAC), A.P., HELD ON - 25th, 26th & 27th July, 2023 AT VIJAYAWADA, A.P.


mining lease area in respect of non-coal mine lease).

The proponent of the project and their consultant, M/s. SV Enviro Labs have attended the meeting and presented the case. The SEAC committee noted that:

- a) The Department of Mines and Geology submitted DSR of erstwhile Prakasam District. The same is reviewed in the SEAC meeting and observed that the mineral content is available in the nearby village /cluster to the subject mine
- b) As per the approved mining plan dt: 09.11.2021 the total provided mineral reserves are 43,148 m³. The proponent proposed to excavate 2,279 m³/Annum and Life of the mine is 18.9 years.
- c) The project proponent has obtained Standard TOR with Public hearing on 13.07.2022 The public hearing was held on 07.03.2023
- d) **Public Hearing Details:** There are no specific issues raised during the public hearing.
- e) **Reply of the proponent during the public hearing is as follows:** Sri R Lakshminarayana, Managing Partner, M/s.Giriraj Granites: He responded as follows:
 - Training Centre: He said that already one training centre is running in the Ballikurava mines cluster area, and everybody will be trained there to work in the mines.
 - Plantation: He said that the mining area is a hill area so they allocate some area and planted trees to develop the greenbelt. He said that he will provide 500 saplings to the SarpanchMallayapalem to plant saplings, and he assured that they will bear the expenditure for planting the saplings.
 - Slurry disposal: He informed that slurry generated in the granite cutting and polishing factories, and slurry in the quarry mines are in no way related. The slurry generates nominal in the mine which will be mixed up with the water and dump in dump site.
 - Dumpsite: The details of the dump site was shown in the mine plan and presented. He informed that they carried out mining operations upto now as per the Government & Pollution Control Board Norms.
- f) The base line data was collected from Jan,2022 to March, 2022 and the predominant wind direction is observed to be South East to North West. The maximum concentration of SPM(PM₁₀) is observed to be 75.4 µg/m³. The incremental concentration is 1.21 µg/m³ and GLC of SPM will fall at a distance of 0.93 Km towards North West direction from the mine lease area.
- g) The proponent volunteered to provide water treatment plant and village requirements to the Balikurava village as a part of Corporate Social Responsibility (CSR) activity and shall maintain till the life of the mine.

The Committee after examining the project proposals, presentations, mining plan, MoEF&CC Notifications & OMs, EIA report, PH minutes and detailed deliberations, **recommended to issue Environmental Clearance** with following additional conditions:


Member Secretary
SEAC
MBS


Chairman
SEAC



MINUTES OF THE 224th MEETING OF STATE EXPERT APPRAISAL COMMITTEE (SEAC), A.P., HELD ON - 25th, 26th & 27th July, 2023 AT VIJAYAWADA, A.P.

	<ol style="list-style-type: none">1. The proponent shall comply with the proposals furnished in the Environmental management plan and EIA report.2. The project proponent shall develop greenbelt of 1km along approach roads & village Roadsides.3. The project proponent shall maintain 7.5mt greenbelt in buffer zone and existing buffer zone plantation should not be disturbed.4. The project proponent shall carryout the mining with proper benches.5. The proponent shall take dust suppression measures to meet the CPCB stipulated ambient air quality standards at any point of time.6. The proponent shall carryout suppression of dust generated due to transport vehicles by continuous water spraying using tankers.7. The vehicles carrying the mines material shall be covered with tarpaulin during vehicular movement.8. The project proponent shall not use village road for mineral transportation purpose.9. The project proponent shall restrict vehicles movement during the peak hours to avoid accidents.10. The project proponent shall obtain buffer zone removal permission from Mines and Geology Department.11. The project proponent shall acquire 0.34 Ha of additional land for waste disposal in sy. No. 223/1, 244/4 to 6 and 230/B & 232 of Ballikurava village.12. The project proponent shall comply assurance/ promises given in the public hearing.
Agenda Item: 224.37	3.413 Ha. Mica, Quartz & Feldspar mine of Sri. Vardhru Bhaskaraiah, located at Sy No: 504/Part Changanam Village, Sydapuram Mandal, SPSR Nellore District, Andhra Pradesh - EC - Reg.
SIA/AP/ MIN/432 451/202 3	<p>Category: B2 (Minor mineral)</p> <p>The proposed project is for mining of Mica, Quartz & Feldspar in an area of 3.413 Ha. with a proposed production quantity of 50,039 TPA with a condition that the total production during a scheme should be limited to the approved quantity as per Mining scheme/ plan.</p> <p>The proposed project falls under Item No. 1(a) of the schedule of the EIA Notification 2006 and its amendments thereof - (i). Mining of minerals (≤ 250 ha of mining lease area in respect of non-coal mine lease).</p> <p>The project proponent and their consultant, M/s. Right source industrial solutions have attended the meeting and presented their proposal. The SEAC Committee noted that:</p> <ol style="list-style-type: none">a) The Department of Mines and Geology submitted DSR of erstwhile Nellore District. The same is reviewed in the SEAC meeting and observed that the mineral content is available in the nearby village /cluster to the subject mine.b) As per the approved mining plan dt 01.03.2023 the total provided mineral

MBS
Member Secretary
SEAC


Chairman
SEAC



MINUTES OF THE 224th MEETING OF STATE EXPERT APPRAISAL COMMITTEE (SEAC), A.P., HELD ON - 25th, 26th & 27th July, 2023 AT VIJAYAWADA, A.P.

	<p>reserves are 4,99,511 Tonnes. The proponent proposed to excavate 50,039 TPA and Life of the mine is 9.98 years.</p> <p>c) The Committee noted that as per the cluster letter issued by the Asst. Director of Mines & Geology, Nellore vide Letter dated: 26.04.2023 there is one existing quarry lease within the radius of 500 mtrs area. The total cluster area is < 5.0 Ha.</p> <p>d) The proponent volunteered to provide water treatment plant to the changanam village as a part of Corporate Social Responsibility (CSR) activity and shall maintain till the life of the mine.</p> <p>The Committee after examining the project proposals, presentations, mining plan, MoEF&CC Notifications & OMs and detailed deliberations, recommended to issue Environmental clearance with following conditions:</p> <ol style="list-style-type: none">1. The proponent shall comply with the proposals furnished in the Environmental management plan .2. The project proponent shall develop greenbelt of 1km along approach roads & village Roadsides.3. The project proponent shall maintain 7.5mt greenbelt in buffer zone and existing buffer zone plantation should not be disturbed.4. The proponent shall take dust suppression measures to meet the CPCB stipulated ambient air quality standards at any point of time.5. The proponent shall carryout suppression of dust generated due to transport vehicles by continuous water spraying using tankers.6. The vehicles carrying the mines material shall be covered with tarpaulin during vehicular movement.7. The project proponent shall not use village roads / canal bund roads for mineral transportation purpose.8. The project proponent shall restrict vehicles movement during the peak hours to avoid accidents.
Agenda Item: 224.38	12.0 Ha. Road Metal, Building Stone & Gravel mine of Sri. G. Sudarshana Rao, located at Sy. No. 01, Pedaraopalli Village, Kothavalasa Mandal, Vizianagaram District, Andhra Pradesh - EC - Reg.
SIA/AP/ MIN/434 487/202 3	<p>Category: B2 at par with B1 (Minor mineral)</p> <p>The proposed project is for mining of Road Metal, Building Stone & Gravel in an area of 12.0 Ha. with a proposed production quantity of Road Metal, Building Stone- 375634 m³/annum & Gravel-160986 m³/annum with a condition that the total production during a scheme should be limited to the approved quantity as per Mining scheme/ plan.</p> <p>The proposed project falls under Item No. 1(a) of the schedule of the EIA Notification 2006 and its amendments thereof - (i). Mining of minerals (≤ 250 ha of mining lease area in respect of non-coal mine lease).</p>


Member Secretary
SEAC
MBS


Chairman
SEAC



**MINUTES OF THE 224th MEETING OF STATE EXPERT APPRAISAL COMMITTEE (SEAC),
A.P., HELD ON - 25th, 26th & 27th July, 2023 AT VIJAYAWADA, A.P.**

The representative of the project and their consultant, M/s. SV Enviro labs have attended the meeting, and presented their proposal. The SEAC Committee noted that:

- a) The Department of Mines and Geology submitted DSR of erstwhile Vizianagaram District. The same is reviewed in the SEAC meeting and observed that the mineral content is available in the nearby village /cluster to the subject mine.
- b) As per the approved mining plan dt: 26.08.2022 the total provided mineral reserves are 41,16,405m³. The proponent proposed to excavate 5,36,620 m³/Annum and Life of the mine is 7.67 years.
- c) The project proponent has obtained violation TOR with public hearing letter on 15.11.2022 and public hearing was held on 18.03.2023.
- d) **Details of the public hearing:** Road damages issues, Employment to local people, allotment of Pattas in the lease area are main issues raised during the public hearing.
- e) **Response of the management:** Sri. G. Sudharshan Rao, Owner, informed that they have laid the BT road earlier with their own funds, but the same was damaged at the turning points, but the same was reduced to Rs. 32 Lakhs for providing CC road, that will be started within 1 month. He is stated that they will give two RO plants to 2 villages, jobs will be given to local people when EC was given, they will pay compensation for compressor and will carryout medical camps on quarterly or half yearly basis.
- f) The base line data was collected from March, 22 to May2022 and the predominant wind direction is observed to be SW to NE. The maximum concentration of SPM(PM₁₀) is observed to be 71.5 µg/m³. The incremental concentration is 5.87 µg/m³ and GLC of SPM will fall at a distance of 1.0 KM from the mine lease area.
- g) The proponent volunteered to provide water treatment plant to Chinaraopalli village and Pedaraopalli village as a part of Corporate Social Responsibility (CSR) activity and shall maintain till the life of the mine.
- h) **S.O No 804 dt 14.03.2017 compliance:**
 - a) Credible action was initiated vide CC No 163/2023 in the court of Junior Civil courts of Kothavalasa.
 - b) The project proponent submitted undertaking on 05.09.2022 stating that the violation will not be repeated.
 - c) The project proponent has submitted remediation and resource augmentation plan with a cost of **Rs.7,00,942/-** and also uploaded the acknowledged BG submitted at APPCB, Regional office, Vizianagaram on 08.06.2023.
 - d) The project proponent has submitted production dispatch letter issued by ADMG, Vizianagaram vide letter dt.31.05.2023.
 - e) The Penalty was calculated in compliance with SOP issued by MoEF&CC, GoI vide OM dt. 07.07.2021 and details are as follows:


Member Secretary
SEAC


Chairman
SEAC




MINUTES OF THE 224th MEETING OF STATE EXPERT APPRAISAL COMMITTEE (SEAC),
A.P., HELD ON - 25th, 26th & 27th July, 2023 AT VIJAYAWADA, A.P.


S. No	Name of the mine	Project cost in Rs.	Total production during violation period as reported by mining department letter dated 31.05.2023	Turnover during violation period in Rs as reported by the mining department vide letter dated 31.05.2023	1% of project cost in Rs	0.25 % of turnover during violation period in Rs.	Total penalty amount to be levied as per OM 07.07.2021 in Rs
1.	Sri. G. Sudarshana Rao SIA/AP/MIN/434 487/2023	Rs. 64,000/-	Mining of Road metal and building stone 90953 m ³	Rs. 727,6266/-	Rs. 64,000/-	Rs. 6471/-	Rs. 82191/-

f) The project proponent has uploaded the acknowledged payment of penalty amount of Rs.82191/- at APPCB Board Office Vijayawada on 22.06.2023.

i) This proposal was appraised with following conditions:

1. The proponent shall comply with the proposals furnished in the Environmental management plan and EIA report.
2. The project proponent shall develop greenbelt of 1km along approach roads & village Roadsides.
3. The project proponent shall maintain 7.5mt greenbelt in buffer zone and existing buffer zone plantation should not be disturbed.
4. The project proponent shall carryout the mining with proper benches.


Member Secretary
SEAC


Chairman
SEAC



**MINUTES OF THE 224th MEETING OF STATE EXPERT APPRAISAL COMMITTEE (SEAC),
A.P., HELD ON - 25th, 26th & 27th July, 2023 AT VIJAYAWADA, A.P.**

	<ol style="list-style-type: none">5. The proponent shall take dust suppression measures to meet the CPCB stipulated ambient air quality standards at any point of time.6. The proponent shall carryout suppression of dust generated due to transport vehicles by continuous water spraying using tankers.7. The vehicles carrying the mines material shall be covered with tarpaulin during vehicular movement.8. The project proponent shall not use village roads/ Canal bund roads for mineral transportation purpose.9. The project proponent shall restrict vehicles movement during the peak hours to avoid accidents.10. The project proponent shall carryout mining with proper benches.11. The project proponent shall comply assurance/ promises given in the public hearing. <p>The Committee after examining the project proposals, presentations, mining plan, MoEF&CC Notifications & OMs, EIA report, PH minutes and detailed deliberations, recommended to raise ADS for submission of clarification letter from MRO regarding issue of Pattas in the lease area as it was raised the in the public hearing.</p>
Agenda Item: 224.39	1.085 Ha. Road Metal and Building Stone mine of Sri G. Raghavendra, located at Sy. No. 607 of D.Hirehal Village, D.Hirehal Mandal, Anantapuramu District, Andhra Pradesh - EC - Reg.
SIA/AP/ MIN/433 450/202 3	<p>Category: B2 (Minor mineral)</p> <p>The proposed project is for mining of Road metal and building stone in an area of 1.085 Ha. with a proposed production quantity of 16,972 m³/annum with a condition that the total production during a scheme should be limited to the approved quantity as per Mining scheme/ plan.</p> <p>The proposed project falls under Item No. 1(a) of the schedule of the EIA Notification 2006 and its amendments thereof - (i). Mining of minerals (<250 ha of mining lease area in respect of non-coal mine lease).</p> <p>The project proponent and their consultant M/s. Pragathi Labs shave attended the meeting and presented their proposal: The SEAC committee noted that:</p> <ol style="list-style-type: none">a) The Department of Mines and Geology submitted DSR of erstwhile Anthapur District. The same is reviewed in the SEAC meeting and observed that the mineral content is available in the nearby village /cluster to the subject mineb) As per the approved mining plan dt24.02.2021 the total provided mineral reserves are 1,69,648 m³. The proponent proposed to excavate 16,972m³/Annum and Life of the mine is 9.9 years.c) The Committee noted that as per the cluster letter dt.13.02.2023 issued by the Asst. Director of Mines &Geology, Ananthapuramu there is one existing quarry lease namely M/s. B.B. Minerals within radius of 500 m. of the lease area. The lease was 1st granted 21.02.2009 for the period upto 20.02.2019



Member Secretary
SEAC


Chairman
SEAC



**MINUTES OF THE 224th MEETING OF STATE EXPERT APPRAISAL COMMITTEE (SEAC),
A.P., HELD ON - 25th, 26th & 27th July, 2023 AT VIJAYAWADA, A.P.**

	<p>and 1st renewal of the lease was granted on 10.01.2020 for the period upto 20.02.2029. As the lease for M/s. B.B. Minerals was originally granted on 20.02.2009, which is prior to 09.09.2013 and subject mine lease area of 1.085 ha. was consider for the cluster area. Therefore, the total cluster area is < 5.0 Ha.</p> <p>d) The project proponent has obtained LOI extension on 07.01.2023.</p> <p>e) The proponent volunteered to provide water treatment plant to the Jajarakal village as a part of Corporate Social Responsibility (CSR) activity and shall maintain till the life of the mine.</p> <p>The Committee after examining the project proposals, presentations, mining plan, MoEF&CC Notifications & OMs and detailed deliberations, recommended to issue Environmental clearance with following conditions:</p> <ol style="list-style-type: none">1. The proponent shall comply with the proposals furnished in the Environmental management plan.2. The project proponent shall develop greenbelt of 1km along approach roads & village Roadsides.3. The project proponent shall maintain 7.5mt greenbelt in buffer zone and existing buffer zone plantation should not be disturbed.4. The proponent shall take dust suppression measures to meet the CPCB stipulated ambient air quality standards at any point of time.5. The proponent shall carryout suppression of dust generated due to transport vehicles by continuous water spraying using tankers.6. The vehicles carrying the mines material shall be covered with tarpaulin during vehicular movement.7. The project proponent shall not use village roads/ Canal bund roads for mineral transportation purpose.8. The project proponent shall restrict vehicles movement during the peak hours to avoid accidents.
Agenda Item: 224.40	5.354 Ha. Silica Sand K. Srinivasulu Reddy Sy. No. 783, Kothapatnam (V), Kota (M) Tirupati District (Formerly S.P.S.R Nellore District), Andhra Pradesh- EC EIA CASE - Reg.
SIA/AP/ MIN/432 382/202 3	<p>Category: B2 at par with B1 (Minor mineral)</p> <p>The proposed project is for mining of Silica sand in an area of 5.354 Ha. with a proposed production quantity of 44,712 TPA with a condition that the total production during a scheme should be limited to the approved quantity as per Mining scheme/ plan.</p> <p>The proposed project falls under Item No. 1(a) of the schedule of the EIA Notification 2006 and its amendments thereof - (i). Mining of minerals (≤ 250 ha of mining lease area in respect of non-coal mine lease).</p> <p>The project proponent and their consultant, M/s. SV Enviro Labs have attended the</p>


Member Secretary
SEAC


Chairman
SEAC




**MINUTES OF THE 224th MEETING OF STATE EXPERT APPRAISAL COMMITTEE (SEAC),
A.P., HELD ON - 25th, 26th & 27th July, 2023 AT VIJAYAWADA, A.P.**

meeting and presented their proposal. The SEAC Committee noted that:

- a) The Department of Mines and Geology submitted DSR of erstwhile Nellore District. The same is reviewed in the SEAC meeting and observed that the mineral content is available in the nearby village /cluster to the subject mine.
- b) As per the approved mining plan dt. 05.11.2018 the total provided mineral reserves are 2,56,912 Tonnes. The proponent proposed to excavate 44,712 TPA and Life of the mine is 5.74 years.
- c) The project proponent has obtained Standard TOR with public hearing letter on 14.05.2019 and public hearing was held on 06.05.2023.
- d) **Details of the public hearing:** there are no specific issues raised during the public hearing.
- e) **Response of the management:** Sri K. Srinivasulu Reddy, Managing partner of the Sri K Srinivasulu Reddy, silica sand mine while addressing the concerns raised by the public during public hearing have promised that, the management will maintain the roads properly, promised for development of greenbelt as per norms and also providing of jobs opportunities to the local villagers on priority basis.
- f) The base line data was collected from March, 22 to May 2022 and the predominant wind direction is observed to be South to North. The maximum concentration of SPM(PM₁₀) is observed to be 67.2 µg/m³. The incremental concentration is 4.37 µg/m³ and GLC of SPM will fall within the mine lease area.
- g) The proponent volunteered to provide water treatment plant to Kothapalli village as a part of Corporate Social Responsibility (CSR) activity and shall maintain till the life of the mine.

The Committee after examining the project proposals, presentations, mining plan, MoEF&CC Notifications & OMs, EIA report, PH minutes and detailed deliberations, **recommended to issue Environmental clearance** with following additional conditions:

- 1) The proponent shall comply with the proposals furnished in the Environmental management plan and EIA report.
- 2) The project proponent shall develop greenbelt of 1km along approach roads & village Roadsides.
- 3) The project proponent shall maintain 7.5mt greenbelt in buffer zone and existing buffer zone plantation should not be disturbed.
- 4) The project proponent shall carryout the mining with proper benches.
- 5) The proponent shall take dust suppression measures to meet the CPCB stipulated ambient air quality standards at any point of time.
- 6) The proponent shall carryout suppression of dust generated due to transport vehicles by continuous water spraying using tankers.
- 7) The vehicles carrying the mines material shall be covered with tarpaulin during vehicular movement.


Member Secretary
SEAC


Chairman
SEAC



**MINUTES OF THE 224th MEETING OF STATE EXPERT APPRAISAL COMMITTEE (SEAC),
A.P., HELD ON - 25th, 26th & 27th July, 2023 AT VIJAYAWADA, A.P.**

- 8) The project proponent shall not use village roads/ Canal bund roads for mineral transportation purpose.
- 9) The project proponent shall restrict vehicles movement during the peak hours to avoid accidents.
- 10) The project proponent shall carryout mining with proper benches.
- 11) The project proponent shall comply conditions stipulated in the Forest NOC.
- 12) The project proponent shall comply assurance/ promises given in the public hearing.


Member Secretary
SEAC
MBS


Chairman
SEAC



MINUTES OF THE 224th MEETING OF STATE EXPERT APPRAISAL COMMITTEE (SEAC),
A.P., HELD ON - 25th, 26th & 27th July, 2023 AT VIJAYAWADA, A.P.

224thSEAC, A.P.

Day -3

27.07.2023.



सत्यमेव जयते

MINUTES OF THE 224th MEETING OF STATE EXPERT APPRAISAL COMMITTEE
(SEAC),
ANDHRA PRADESH HELD ON 27.07.2023, AT VIJAYAWADA A.P.

Member Secretary
SEAC


NBS


Chairman
SEAC



MINUTES OF THE 224th MEETING OF STATE EXPERT APPRAISAL COMMITTEE (SEAC),
A.P., HELD ON - 25th, 26th & 27th July, 2023 AT VIJAYAWADA, A.P.

Agenda Item: 224.41	2.500 Ha. Colour Granite M/s Prabath Granites Industries, Sy. No. 53, Tekkali Village, Tekkali Mandal, Srikakulam District, Andhra Pradesh- EC EIA CASE - Reg.
SIA/AP/ MIN/433 934/2023	<p>Category: B2 at par with B1 (Minor mineral).</p> <p>The proposed project is for mining of Colour Granite in an area of 2.500Ha. with a proposed production quantity of 3,872m³/annum with a condition that the total production during a scheme should be limited to the approved quantity as per Mining scheme/ plan.</p> <p>The proposed project falls under Item No. 1(a) of the schedule of the EIA Notification 2006 and its amendments thereof - (i). Mining of minerals (≤ 250 ha of mining lease area in respect of non-coal mine lease).</p> <p>The representative of the project and their consultant, M/s. HECS have, attended the meeting and presented their proposal. The SEAC Committee noted that:</p> <ol style="list-style-type: none">The Department of Mines and Geology submitted DSR of erstwhile Srikakulam District. The same is reviewed in the SEAC meeting and the present mine lease details are mentioned at S.No. 10 of page No.143 in the DSR.As per the approved mining plan dt11.04.2023 the total provided mineral reserves are 1,62,280 m³. The proponent proposed to excavate 3,872 m³/Annum and Life of the mine is 42 years.The project proponent has obtained violation TOR with public hearing on 11.11.2022 and public hearing was held on 05.05.2023.The Peddakedari RF is existing at about 580m from the proposed mine as per the Parivesh Portal.Details of the public hearing: Road damages issues, Employment to local people, Dust nuisance, are main issues raised during the public hearing.Response of the management: Sri. Ch.Chinnababu, Mine Lease holder thanked all the participants and the surrounding villagers for expressing their views and supporting the quarry, and gave clarification on issues raised by the public as follows:<ol style="list-style-type: none">He informed the people that they will address the issues identified by the villagers, as well as develop the adjacent villages and provide a RO plant at Savaragopalapuram village under the CSR budget once the quarry operations began.He stated that they would obey all officials standards while operating the quarry. Assured that locals will be hired based on their skills and that development activities would be undertaken as requested.The base line data was collected from March, 22 to May 2022 and the predominant wind direction is observed to be South to North. The maximum concentration of SPM(PM₁₀) is observed to be 59.84 $\mu\text{g}/\text{m}^3$. The incremental concentration is 1.22 $\mu\text{g}/\text{m}^3$ and GLC of SPM will fall within the mine lease


Member Secretary
SEAC


Chairman
SEAC




MINUTES OF THE 224th MEETING OF STATE EXPERT APPRAISAL COMMITTEE (SEAC), A.P., HELD ON - 25th, 26th & 27th July, 2023 AT VIJAYAWADA, A.P.

area.

- h) The proponent volunteered to provide water treatment plant to Tekkali village as a part of Corporate Social Responsibility (CSR) activity and shall maintain till the life of the mine.
- i) **S.O No 804 dt 14.03.2017 compliance:**
- Credible action was initiated vide CC No 188/2023 in the court of Junior Civil courts of Tekkali.
 - The project proponent submitted undertaking on 01.06.2023 stating that the violation will not be repeated.
 - The project proponent has submitted remediation and resource augmentation plan with a cost of **Rs.4,00,00/-** and also uploaded the acknowledged BG submitted at APPCB, Regional office, Vizainagaram on 04.06.2023.
 - The project proponent has submitted production dispatch letter issued by ADMG, Vizainagaram vide letter dt.29.05.2023.
- j) The Penalty was calculated in compliance with SOP issued by MoEF&CCGoI vide OM dt. 07.07.2021 and details are as follows:

S N o	Name of the mine	Proj ect cost in Rs.	Total produc tion during violatio n period as reporte d by mining depart ment letter dated2 9.05.20 23	Turnov er during violatio n period in Rs as reporte d by the mining depart ment vide letter dated 29.05.2 023	1% of proje ct cost in Rs	0.25 % of turn over durin g viola tion perio d in Rs.	Total penal ty amo unt to be levie d as per OM 07.0 7.20 21 in Rs
1.	M/s Prabath Granites Industries	Rs._ 40,0 0,00 0/-	Mining of Colour Granite 5108 m3	Rs. 4,86,93 ,592/-	Rs4,0 000_- /-	Rs1, 21,7 34/-	Rs1,6 1,73 4/-


Member Secretary
SEAC


Chairman
SEAC



MINUTES OF THE 224th MEETING OF STATE EXPERT APPRAISAL COMMITTEE (SEAC), A.P., HELD ON - 25th, 26th & 27th July, 2023 AT VIJAYAWADA, A.P.

k) The project proponent has uploaded the acknowledged payment of penalty amount of **Rs. 1,62,000/-** at APPCB Board Office Vijayawada on 08.06.2023.

The Committee after examining the project proposals, presentations, mining plan, MoEF&CC Notifications & OMs and PH and EIA reports detailed deliberations, **recommended to issue Environmental clearance** with following conditions:

1. The proponent shall comply with the proposals furnished in the Environmental management plan and EIA report.
2. The project proponent shall develop greenbelt of 1km along approach roads & village Roadsides.
3. The project proponent shall maintain 7.5mt greenbelt in buffer zone and existing buffer zone plantation should not be disturbed.
4. The project proponent shall carryout the mining with proper benches.
5. The proponent shall take dust suppression measures to meet the CPCB stipulated ambient air quality standards at any point of time.
6. The proponent shall carryout suppression of dust generated due to transport vehicles by continuous water spraying using tankers.
7. The vehicles carrying the mines material shall be covered with tarpaulin during vehicular movement.
8. The project proponent shall not use village roads/ Canal bund roads for mineral transportation purpose.
9. The project proponent shall restrict vehicles movement during the peak hours to avoid accidents.
10. The project proponent shall carryout mining with proper benches.
11. The project proponent shall maintain village road/ re-construct road along with cluster partners.
12. The project proponent shall comply with assurance/ promises given in the public hearing.

Agenda Item: 224.42 3.161 Ha. Silica Sand Quarry of M/s. P. L. Rao Mines & Mineral, located at Survey No. 38, Siddavaram Village, Kota Mandal, Tirupati (Formerly Spnr Nellore) District, Andhra Pradesh - EC - Reg.


SIA/AP/
MIN/434
174/202
3

Category: B2 (Minor mineral)

The proposed project is for mining of **Silica sand** in an area of **3.161 Ha.** with a proposed production quantity of **15,384 TPA** with a condition that the total production during a scheme should be limited to the approved quantity as per Mining scheme/ plan.

The proposed project falls under Item No. 1(a) of the schedule of the EIA Notification 2006 and its amendments thereof - (i). Mining of minerals (≤ 250 ha of mining lease area in respect of non-coal mine lease).

The representative of proponent and their consultant, M/s. Team labshave attended



Member Secretary
SEAC
NBS


Chairman
SEAC



MINUTES OF THE 224th MEETING OF STATE EXPERT APPRAISAL COMMITTEE (SEAC), A.P., HELD ON - 25th, 26th & 27th July, 2023 AT VIJAYAWADA, A.P.

	<p>the meeting and presented their proposal. The SEAC Committee noted that:</p> <ol style="list-style-type: none">The Department of Mines and Geology submitted DSR of erstwhile Nellore District. The same is reviewed in the SEAC meeting and observed that the mineral content is available in the nearby village /cluster to the subject mine.As per the approved mining plan dt: 30.05.2022 the total provided mineral reserves are 1,51,440Tonnes. The proponent proposed to excavate 15,384 TPA and Life of the mine is 9.84 years.The Committee noted that as per the cluster letter issued by the Asst., Director of Mines &Geology, Tirupathi dated: 07.06.2023, there are 2 existing quarry leases and 3 LOIs within the radius of 500 mtrs area. The total cluster area is < 5.0 Ha.The proponent has submitted Letter of Intent (LOI), issued by Mining Department vide letter dt.14.03.2022 and this LOI is valid for a period of 1 year i.e., up to 13.03.2023. Hence, committee recommended to raise ADS for submission of LOI extension letter from the Mining Department as LOI is having validity upto 13.03.2023. <p>The Committee after examining the project proposals, presentations, mining plan, MoEF&CC Notifications & OMs and detailed deliberations, recommended to raise ADS for submission of LOI extension letter from the Mining Department as LOI is having validity upto 13.03.2023.</p>
Agenda Item: 224.43	1.850 Ha. Morrur, Gravel & Ordinary Earth Quarry of Sri.ChinnaSubba Reddy Rami Reddy, located at Sy.No: 1581/P Of Chennampalle Village, Badvel Mandal, Y.S.R. District, Andhra Pradesh - EC - Reg.
SIA/AP/ MIN/434 957/202 3	<p>Category: B2 (Minor mineral)</p> <p>The proposed project is for mining of Morrur, Gravel & Ordinary Earth in an area of 1.850 Ha.with a proposed production quantity of 22,542 m³/annum with a condition that the total production during a scheme should be limited to the approved quantity as per Mining scheme/ plan.</p> <p>The proposed project falls under Item No. 1(a) of the schedule of the EIA Notification 2006 and its amendments thereof - (i). Mining of minerals (≤ 250 ha of mining lease area in respect of non-coal mine lease).</p> <p>The representative of proponent and their consultant, M/s. Ecomen have attended the meeting and presented their proposal. The SEAC Committee noted that:</p> <ol style="list-style-type: none">The Department of Mines and Geology submitted DSR of erstwhile Kadapa District. The same is reviewed in the SEAC meeting andobserved that the mineral content is available in the nearby village /cluster to the subject mine.As per the approved mining plan dt: 19.06.2023 the total provided mineral reserves are 1,16,816 m³. The proponent proposed to excavate 22,542 m³/Annum and Life of the mine is 4.92 years.The Committee noted that as per the cluster letter issued by the Asst. Director of Mines &Geology, YSR Kadapa vide Letter dated: 21.06.2023 there are noexisting

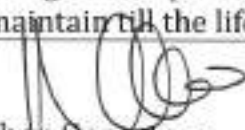

Member Secretary
SEAC


Chairman
SEAC



MINUTES OF THE 224th MEETING OF STATE EXPERT APPRAISAL COMMITTEE (SEAC), A.P., HELD ON - 25th, 26th & 27th July, 2023 AT VIJAYAWADA, A.P.

	<p>quarry leases within the radius of 500 mtrs area. The total cluster area is < 5.0 Ha.</p> <p>d) The SEAC committee observed that the habitation is about 85m from the proposed mine and there by not meeting the distance criteria stipulated in the Hon'ble NGT Order dated 09.07.2020 in O.A. No 304/2019. Hence, the committee recommended to raise ADS for submission of Modified mining plan to complying with the Hon'ble NGT order.</p> <p>The Committee after examining the project proposals, presentations, mining plan, MoEF&CC Notifications & OMs and detailed deliberations, recommended toraise ADS for submission of Modified mining plan earmarking non-mining zone towards habitation to comply with the distance criteria as per the Hon'ble NGT Order dated 09.07.2020 in O.A. No 304/2019.</p>
Agenda Item: 224.44	2.958 Ha. Gravel mine of Sri S. Amarendra Reddy, located at Sy.No. 116/P of Mettu Village, Chittamur Mandal, Tirupati District (Erstwhile Nellore District), Andhra Pradesh - EC - Reg.
SIA/AP/ MIN/434 966/202 3	<p>Category: B2 (Minor mineral)</p> <p>The proposed project is for mining of Gravel in an area of 2.958 Ha.with a proposed production quantity of 20,050 m³/annum with a condition that the total production during a scheme should be limited to the approved quantity as per Mining scheme/ plan.</p> <p>The proposed project falls under Item No. 1(a) of the schedule of the EIA Notification 2006 and its amendments thereof - (i). Mining of minerals (≤ 250 ha of mining lease area in respect of non-coal mine lease).</p> <p>The project proponent and their consultant, M/s. SV Enviro Labs have attended the meeting and presented their proposal. The SEAC Committee noted that:</p> <p>a) The Department of Mines and Geology submitted DSR of erstwhile Nellore District. The same is reviewed in the SEAC meeting and observed that the mineral content is available in the nearby village /cluster to the subject mine.</p> <p>b) As per the approved mining plan dt: 05.06.2023 the total provided mineral reserves are 1,00,250 m³. The proponent proposed to excavate 20,050 m³/Annum and Life of the mine is 5 years.</p> <p>c) The Committee noted that as per the cluster letter issued by the Asst. Director of Mines & Geology, Nellore vide Letter dated: 14.06.2023 there is one existing quarry lease within the radius of 500 mtrs area. The total cluster area is < 5.0 Ha.</p> <p>d) The project proponent has submitted LOI issued by the mines Department on 29/04/2023.</p> <p>e) The proponent volunteered to provide water treatment plant to the mettu village as a part of Corporate Social Responsibility (CSR) activity and shall maintain till the life of the mine.</p>


Member Secretary
SEAC


MBS



Chairman
SEAC



MINUTES OF THE 224th MEETING OF STATE EXPERT APPRAISAL COMMITTEE (SEAC), A.P., HELD ON - 25th, 26th & 27th July, 2023 AT VIJAYAWADA, A.P.

	<p>The Committee after examining the project proposals, presentations, mining plan, MoEF&CC Notifications & OMs and detailed deliberations, recommended to issue Environmental clearance with following additional conditions:</p> <ol style="list-style-type: none">1. The proponent shall comply with the proposals furnished in the Environmental management plan.2. The project proponent shall develop greenbelt of 1km along approach roads & village Roadsides.3. The project proponent shall maintain 7.5mt greenbelt in buffer zone and existing buffer zone plantation should not be disturbed.4. The proponent shall take dust suppression measures to meet the CPCB stipulated ambient air quality standards at any point of time.5. The proponent shall carryout suppression of dust generated due to transport vehicles by continuous water spraying using tankers.6. The vehicles carrying the mines material shall be covered with tarpaulin during vehicular movement.7. The project proponent shall not use village road for mineral transportation purpose.8. The project proponent shall restrict vehicles movement during the peak hours to avoid accidents.9. The project proponent shall provide 350m trench with rocky bund on Southern side to prevent surface runoff entering into the nearby agricultural lands.
Agenda Item: 224.45	4.500 Ha. Road Metal & Building Stone mine of M/s. SRC Infra Developers Pvt. Ltd, located at Sy.No. 121-B, Kadadarabenchi Village, Vidapanakal Mandal, Anantapur District, Andhra Pradesh - EC - Reg.
SIA/AP/ MIN/435 447/202 3	<p>Category: B2 (Minor mineral)</p> <p>The proposed project is for mining of Road Metal & Building Stone mine in an area of 4.500 Ha with a proposed production quantity of 2,50,000 m³/annum with a condition that the total production during a scheme should be limited to the approved quantity as per Mining scheme/ plan.</p> <p>The proposed project falls under Item No. 1(a) of the schedule of the EIA Notification 2006 and its amendments thereof - (i). Mining of minerals (≤ 250 ha of mining lease area in respect of non-coal mine lease).</p> <p>The representative of the project and their RQP, have attended the meeting and presented their proposal. The SEAC Committee noted that:</p> <ol style="list-style-type: none">a) The Department of Mines and Geology submitted DSR of erstwhile Anantapur District. The same is reviewed in the SEAC meeting and observed that the mineral content is available in the nearby village /cluster to the subject mine.b) M/s. SRC Infra Developers was awarded work for execution of 4-laning of left over works of Hospet-Bellart- Karnataka/ AP border from Km 280.080K



Member Secretary
SEAC
MBS


Chairman
SEAC



MINUTES OF THE 224th MEETING OF STATE EXPERT APPRAISAL COMMITTEE (SEAC), A.P., HELD ON - 25th, 26th & 27th July, 2023 AT VIJAYAWADA, A.P.

	<p>(Design Chain age) to Km 375.450 (Design Chainage) of NH-63 in the state of Karnataka on EPC mode of National Highways Authority of India work.</p> <p>c) As per the approved mining plan dt: 17.06.2023 the total provided mineral reserves are 17,35,820 m³. The proponent proposed to excavate 2,50,000 m³/Annum . The Project proponent has obtained grant of temporary permit from mining Department vide order dt 20.05.2023for a period of 3 years.</p> <p>d) The Committee noted that as per the cluster letter issued by the Asst. Director of Mines &Geology, Ananthapur vide Letter dated: 26.06.2023 there are no existing quarry leases within the radius of 500 mtrs area. The total cluster area is < 5.0 Ha.</p> <p>e) During the appraisal the SEAC committee noted the existence of shed towards Eastern side at about 30m from the mine lease area.The project proponent has informed that the shed is for storage of drip pipes used in the garden andproduced photographs and video of the shed with Geo-coordinates.</p> <p>f) The proponent volunteered to provide water treatment plant to the KadadarabENCHI Village as a part of Corporate Social Responsibility (CSR) activity and shall maintain till the life of the mine.</p> <p>The Committee after examining the project proposals, presentations, mining plan, MoEF&CC Notifications & OMs and detailed deliberations, recommended to issue Environmental Clearance with following conditions:</p> <ol style="list-style-type: none">1. The proponent shall comply with the proposals furnished in the Environmental management plan.2. The project proponent shall develop greenbelt of 1km along approach roads & village Roadsides.3. The project proponent shall maintain 7.5mt greenbelt in buffer zone and existing buffer zone plantation should not be disturbed.4. The proponent shall take dust suppression measures to meet the CPCB stipulated ambient air quality standards at any point of time.5. The proponent shall carryout suppression of dust generated due to transport vehicles by continuous water spraying using tankers.6. The vehicles carrying the mines material shall be covered with tarpaulin during vehicular movement.7. The project proponent shall not use village road for mineral transportation purpose.8. The project proponent shall restrict vehicles movement during the peak hours to avoid accidents.9. The project proponent shall provide trench with rocky bund all around the mine lease boundary to prevent surface runoff entering into the nearby agricultural lands.
Agenda Item: 224.46	4.00 Ha. Quartz mine of M/s Siri Minerals, located at Sy. No: 462/P. of Ayyavaripalli Village, Pamuru Mandal, Prakasham District, Andhra Pradesh - EC - Reg.
SIA/AP/	Category: B2 (Minor mineral)


Member Secretary
SEAC
NBS


Chairman
SEAC



MIN/435 681/202 3	<p>The proposed project is for mining of Quartz in an area of 4.0 Ha. with a proposed production quantity of 25,052TPA with a condition that the total production during a scheme should be limited to the approved quantity as per Mining scheme/ plan.</p> <p>The proposed project falls under Item No. 1(a) of the schedule of the EIA Notification 2006 and its amendments thereof - (i). Mining of minerals (≤ 250 ha of mining lease area in respect of non-coal mine lease).</p> <p>The project proponent and their consultant, M/s. Ecomenlabs have attended the meeting and presented their proposal: The SEAC committee noted that:</p> <ul style="list-style-type: none">a) The Department of Mines and Geology submitted DSR of erstwhile prakasam District. The same is reviewed in the SEAC meeting and observed that the mineral content is available in the nearby village /cluster to the subject mine.b) As per the approved mining plan dt: 29.04.2023 the total provided mineral reserves are 8,57,395Tonnes. The proponent proposed to excavate 25,052 TPA and Life of the mine is 34 years.c) The Committee noted that as per the cluster letter issued by the Asst. Director of Mines & Geology, Markapur vide Letter dated: 05.06.2023 there are no existing quarry leases within the radius of 500 mtrs area. The total cluster area is < 5.0 Ha.d) The project proponent has obtained LOI on 27.03.2023. The Inimerala Reserve Forest is located at distance about 340 meters and submitted Forest NOC vide letter dt.30/06/2023e) The proponent volunteered to provide water treatment plant to the kodigumula village as a part of Corporate Social Responsibility (CSR) activity and shall maintain till the life of the mine. <p>The Committee after examining the project proposals, presentations, mining plan, MoEF&CC Notifications & OMs and detailed deliberations, recommended to issue Environmental clearance with following additional conditions:</p> <ul style="list-style-type: none">1. The proponent shall comply with the proposals furnished in the Environmental management plan.2. The project proponent shall develop greenbelt of 1km along approach roads & village Roadsides.3. The project proponent shall maintain 7.5mt greenbelt in buffer zone and existing buffer zone plantation should not be disturbed.4. The proponent shall take dust suppression measures to meet the CPCB stipulated ambient air quality standards at any point of time.5. The proponent shall carryout suppression of dust generated due to transport vehicles by continuous water spraying using tankers.6. The vehicles carrying the mines material shall be covered with tarpaulin during vehicular movement.7. The project proponent shall not use village road for mineral transportation purpose.
-------------------------	--


Member Secretary
MBS SEAC


Chairman
SEAC



**MINUTES OF THE 224th MEETING OF STATE EXPERT APPRAISAL COMMITTEE (SEAC),
A.P., HELD ON - 25th, 26th & 27th July, 2023 AT VIJAYAWADA, A.P.**

	<p>8. The project proponent shall restrict vehicles movement during the peak hours to avoid accidents.</p> <p>9. The project proponent shall comply conditions stipulated in the Forest NOC</p> <p>10. The project proponent shall dump waste within in the mine lease area.</p>
Agenda Item: 224.47	4.900 Ha. Gravel mine of M/s. SRC Infra Developers Pvt. Ltd, located at Sy.No. 461-2, Peravali Village, Singanamala Mandal, Anantapur District, Andhra Pradesh - EC - Reg.
SIA/AP/ MIN/435 978/202 3	<p>Category: B2 (Minor mineral)</p> <p>The proposed project is for mining of Gravel in an area of 4.900 Ha. with a proposed production quantity of 50,000 m³/annum with a condition that the total production during a scheme should be limited to the approved quantity as per Mining scheme/ plan.</p> <p>The proposed project falls under Item No. 1(a) of the schedule of the EIA Notification 2006 and its amendments thereof - (i). Mining of minerals (<250 ha of mining lease area in respect of non-coal mine lease).</p> <p>The representative of the project and their RQP, have attended the meeting and presented their proposal. The SEAC Committee noted that:</p> <p>a) The Department of Mines and Geology submitted DSR of erstwhile Ananthapur District. The same is reviewed in the SEAC meeting and observed that the mineral content is available in the nearby village /cluster to the subject mine .</p> <p>b) M/s. SRC Infra Developers was awarded work for execution of 4-laning of NH 544D from existing km 346.300 of NH 44 (Design Chainage km 0.00) to Km 39.380 (Design Chainage km 37.00) of Anathapuramu - Muchukota on Hybrid Annuity mode under NH(o) in the State of A.P of National Highways Authority of India work.</p> <p>c) As per the approved mining plan dt17.06.2023 the total provided mineral reserves are 3,21,448 m³. The proponent proposed to excavate 50,000 m³/Annum and Life of the mine is 6 years. The Project proponent has obtained grant of temporary permit from mining Department vide order dt20.04.2023.</p> <p>d) The Committee noted that as per the cluster letter issued by the Asst., Director of Mines & Geology, Thadipathrive Letter dated: 04.07.2023 there are no existing quarry lease within the radius of 500 mtrs area. The total cluster area is < 5.0 Ha.</p> <p>e) The proponent volunteered to provide water treatment plant to the munnurpalli village as a part of Corporate Social Responsibility (CSR) activity and shall maintain till the life of the mine.</p> <p>The Committee after examining the project proposals, presentations, mining plan, MoEF&CC Notifications & OMs and detailed deliberations, recommended to issue Environmental clearance with following conditions:</p>


MBS
Member Secretary
SEAC


Chairman
SEAC



MINUTES OF THE 224th MEETING OF STATE EXPERT APPRAISAL COMMITTEE (SEAC), A.P., HELD ON - 25th, 26th & 27th July, 2023 AT VIJAYAWADA, A.P.

	<ol style="list-style-type: none">1. The proponent shall comply with the proposals furnished in the Environmental Management plan.2. The project proponent shall develop greenbelt of 1km along approach roads & village Roadsides.3. The project proponent shall maintain 7.5mt greenbelt in buffer zone and existing buffer zone plantation should not be disturbed.4. The proponent shall take dust suppression measures to meet the CPCB stipulated ambient air quality standards at any point of time.5. The proponent shall carryout suppression of dust generated due to transport vehicles by continuous water spraying using tankers.6. The vehicles carrying the mines material shall be covered with tarpaulin during vehicular movement.7. The project proponent shall not use village road for mineral transportation purpose.8. The project proponent shall restrict vehicles movement during the peak hours to avoid accidents.9. The proponent shall maintain additional 7.5m buffer zone in addition to the existing 7.5m buffer zone towards road side.10. The project proponent shall provide 420m trench with rocky bund on Road side to prevent surface runoff entering into the nearby agricultural lands.
Agenda Item: 224.48	9.919 Ha Black Galaxy Granite mine of M/s Jubilee Granites India Private Limited at Sy.No. 964/1, 964/2, 964/3, 980/9, 980/9P, 980/10, 980/11, 980/12, 981/7, 981/7P, 981/8, 981/9, 981/10, 982/3, 983/1, 993/1, 993/2, 993/3, 996/P, Chimakurthy Village, Chimakurthy Mandal, Prakasam District, Andhra Pradesh- EC Extension - reg.
SIA/AP/ MIN/301 256/202 3	Category: B2 at par with B1 The project proponent and their consultant M/s. S V Enviro labs, have attended the meeting and presented the proposal. The SEAC committee noted that: <ol style="list-style-type: none">a) The SEIAA, A.P., issued Environmental Clearance to M/s Jubilee Granites India Private Limited vide order dt.12.11.2015 for mining of Black galaxy Granite- 9398 Cum/annum and the valid of EC order to 20 years. i.e., up to 11.1.2035.b) Now the project proponent has applied for extension of EC and amendment of EC for reduction of quantity on 15.06.2023 in the Parivesh Portal after expiry of the validity of the lease period.c) The project proponent has obtained work order vide letter dt. 20.01.2011 and the same was expired 04.09.2022. The project proponent has applied for a 1st renewal on 06.07.2021 and further the mines department has extended the validity for 10 years w.e.f 05.09.2022 subject submission of EC and CFE from concerned Departments.d) The proponent submitted production and dispatch details vide page No. 12 of approved mining plan.e) As per the approved mining plan dt.12.06.2023 the total proved mineral



Member Secretary
SEAC
MBC


Chairman
SEAC



**MINUTES OF THE 224th MEETING OF STATE EXPERT APPRAISAL COMMITTEE (SEAC),
A.P., HELD ON - 25th, 26th & 27th July, 2023 AT VIJAYAWADA, A.P.**

	<p>reserves are 3,14,692 m³. The proponent proposed to excavate 8,681m³/annum and Life of the mine is 36.25 years.</p> <p>f) The Department of Mines and Geology submitted DSR of erstwhile Praksam District. The same is reviewed in the SEAC meeting and the present mine lease details are mentioned at Page No. 102 of DSR.</p> <p>The Committee after examining the project proposals, presentations, MoEF&CC Notifications,& OMs, MoEF&CCOMs and detailed deliberations, recommended to Issue EC Extension for mining of Black galaxy Granite - 8,681 m³/annum for a period upto 36 years or expiry of the mine lease with a condition that conditions mentioned in the earlier EC remains same.</p>
Agenda Item: 224.49	7.183 Ha. Mica, Quartz & Feldspar mine of M/s Durga Mineral Corporation, located at Sy.No.39 & 40 of Jogipalli Village, Sydapuram Mandal, Tirupati District (Erstwhile SPSR Nellore District), Andhra Pradesh - EC - Reg.
proposal No.SIA/AP/MIN/435731/2023	<p>Category: B2 at par with B1 (Minor mineral)</p> <p>The proposed project is for mining of Mica, Quartz & Feldspar in an area of 7.183 Ha. with a proposed production quantity of Mica- 4725 TPA, Quartz-9450 TPA&Feldspar- 23625 TPA with a condition that the total production during a scheme should be limited to the approved quantity as per Mining scheme/ plan.</p> <p>The proposed project falls under Item No. 1(a) of the schedule of the EIA Notification 2006 and its amendments thereof - (i). Mining of minerals (≤ 250 ha of mining lease area in respect of non-coal mine lease).</p> <p>The project proponent and their consultant, M/s. SV Enviro labs have attended the meeting and presented their proposal. The SEAC Committee noted that:</p> <ol style="list-style-type: none">The Department of Mines and Geology submitted DSR of erstwhile Nellore District. The same is reviewed in the SEAC meeting and the present mine lease details are mentioned at page No123 in the DSR.The project proponent has obtained violation TOR with public hearing on 26.02.2020 and public hearing was held on 19.012.2020.Details of the public hearing: There are no specific issues raised during the public hearing.Response of the management: Sri. G. Srinivasa Rao, Representative of the mine project: while responding to the speakers, he has given assurance that the management will address the priorities of the villagers viz. drinking water, medical check-ups and also promised that the management will follow all the conditions stipulated in the EC.S.O No 804 dt 14.03.2017 compliance:<ol style="list-style-type: none">Credible action was initiated vide CC No 1376/2021 in the court of Junior Civil courts of Nellore.The project proponent submitted undertaking on 19.11.2019 stating that the violation will not be repeated.


Member Secretary
SEAC
MBS


Chairman
SEAC




MINUTES OF THE 224th MEETING OF STATE EXPERT APPRAISAL COMMITTEE (SEAC), A.P., HELD ON - 25th, 26th & 27th July, 2023 AT VIJAYAWADA, A.P.

- iii. The project proponent has submitted remediation and resource augmentation plan with a cost of **Rs.4,61,690** and also uploaded the acknowledged BG submitted at APPCB, Regional office, Nellore on 14.06.2023.
- iv. The project proponent has submitted production dispatch letter issued by ADMG, Nellore vide letter dt.12.06.2023.
- v. The Penalty was calculated in compliance with SOP issued by MoEF&CCGol vide OM dt. 07.07.2021 and details are as follows:

SN o	Name of the mine	Project cost in Rs.	Total production during violation period as reported by mining department letter dated 12.06.2023	Turnover during violation period in Rs as reported by the mining department vide letter dated 12.06.2023	1% of project cost in Rs	0.25 % of turnover during violation period in Rs.	Total penalty amount to be levied as per OM 07.07.2021 in Rs
1.	M/s Durga Mineral Corporation	Rs. 1,95,00,000/-	1) Mica is 1,890 MT 2) Quartz is 3,930 MT 3) Feldspar is 5,635 MT 4) Vermiculite is 10446 MT	1,31,97,360/-	Rs1,95,000/-	Rs32,994/-	Rs2,27,994/-

- vi. The project proponent has uploaded the acknowledged payment of penalty amount of Rs2,27,994/-at APPCB Board Office Vijayawada on 16.06.2023.
- vii. The SEAC committee noted that Air Quality was not monitored within 1km in the down wind direction of the mine for the base line studies.

The Committee after examining the project proposals, presentations, mining plan,



Member Secretary
SEAC


Chairman
SEAC



MINUTES OF THE 224th MEETING OF STATE EXPERT APPRAISAL COMMITTEE (SEAC), A.P., HELD ON - 25th, 26th & 27th July, 2023 AT VIJAYAWADA, A.P.

	MoEF&CC Notifications&OMs, EIA Report, PH minutes and detailed deliberations, recommended to raise ADS for correction of Isopleth in accordance with AAQ data within 500m radius and 1 km radius.
Agenda Item No: 224.50	16.080 Ha. Colour Granite (Leptynite) of M/s. The Aishwarya Tribal Labour Contract Mutually Aided Co-Operative Society Limited, 3.860 Ha in Sy.No. 117, 1.920 Ha in Sy. No. 122/Part and 10.300 Ha in Sy.No. Un-Surveyed Govt. Land Anukukapalem Village, Addateegala Mandal, Alluri Seetharama Raju District (Erstwhile East Godavari District), Andhra Pradesh - TOR - Reg.
SIA/AP/ MIN/434 344/202 3	<p>Category: B2 at par with B1 (Minor Mineral).</p> <p>The proposed project is for mining of Colour Granite (Leptynite) in an area of 16.080 Ha. of production capacity of 27,800 m³/Annum with a condition that total production during a scheme should be limited to the approved quantity as per Mining scheme/ plan.</p> <p>The proposed project falls under Item No. 1(a) of the schedule of the EIA Notification 2006 and its amendments thereof - (i). Mining of minerals (≤ 250 ha of mining lease area in respect of non-coal mine lease).</p> <p>The representative of the project and their consultant, M/s. S V Enviro labs have attended the meeting and presented the proposal. The committee noted that:</p> <ol style="list-style-type: none">The Department of Mines and Geology submitted DSR of erstwhile East Godavari District. The same is reviewed in the SEAC meeting and observed that the mineral content is available in the nearby village /cluster to the subject mine.As per the approved mining plan dt10.03.2022 the total provided mineral reserves are 5,55,138 m³. The proponent proposed to excavate 27,800 m³/Annum and Life of the mine is 19.96 years.The Committee noted that as per the cluster letter issued by the Asst. Director of Mines & Geology, East Godavari dated: 27.04.2022 there is one existing quarry leases within the radius of 500 mtrs area. The total cluster area is > 5.0 Ha.The Tapasikonda R. F is about 429m distance from the proposed mine lease area and the project proponent has submitted common forest NOC dt. 16.12.2022 for 16.080 Ha & 4.950 Ha of M/s. The Aishwarya Tribal Labour Contract Mutually Aided Co-operative Society Limited from Divisional Forest Officer (FAC), Rampachodavaram. <p>The Committee after examining the project proposals, presentations, MoEF&CC Notifications & OMs and detailed deliberations, recommended to issue Standard Terms of Reference with Public hearing with following additional conditions:</p> <ol style="list-style-type: none">The project proponent shall prepare Cluster EIA & EMP.The project proponent shall submit surface runoff prevention measures plan



Member Secretary
SEAC


Chairman
SEAC



MINUTES OF THE 224th MEETING OF STATE EXPERT APPRAISAL COMMITTEE (SEAC), A.P., HELD ON - 25th, 26th & 27th July, 2023 AT VIJAYAWADA, A.P.

	<p>along with estimated cost for construction of trench.</p> <ol style="list-style-type: none">3. The project proponent shall submit tree enumeration plan.4. The project proponent shall submit separate Forest NOC to the subject mine.5. The project proponent shall submit plan for mineral transportation from the lease area.6. The project proponent shall submit land classification letter from the Tahsildar regarding the un-survey area extent of 10.300 Ha.7. The project proponent shall submit a granite waste management plan.
Agenda Item: 224.51	7.988 Ha. Road Metal & Building Stone mine of Sri.K.Viswanath, located at Sy. No. 578/P(Old Block No. 342), Thotakanuma Village, V. Kota Mandal, Chittoor District, Andhra Pradesh - EC - Reg.
SIA/AP/ MIN/430 762/202 3	<p>Category: B2 at par with B1 (Minor mineral)</p> <p>The proposed project is for mining of Road Metal & Building Stone in an area of 7.183 Ha. with a proposed production quantity of 1,33,114 m³/ Annum with a condition that the total production during a scheme should be limited to the approved quantity as per Mining scheme/ plan.</p> <p>The proposed project falls under Item No. 1(a) of the schedule of the EIA Notification 2006 and its amendments thereof - (i). Mining of minerals (≤ 250 ha of mining lease area in respect of non-coal mine lease).</p> <p>The project proponent and their consultant, M/s. SV Enviro labs have attended the meeting and presented their proposal. The SEAC Committee noted that:</p> <ol style="list-style-type: none">a) The Department of Mines and Geology submitted DSR of erstwhile Chittoor District. The same is reviewed in the SEAC meeting and observed that the mineral content is available in the nearby village /cluster to the subject mine.b) As per the approved mining plan dt 18.10.2021, the total provided mineral reserves are 2260164 m³. The proponent proposed to excavate 1,33,114 m³/Annum and Life of the mine is 17 yearsc) The project proponent obtained Standard TOR with public hearing letter on 25.02.2022 and public hearing was held on 11.04.2023.d) Details of the public hearing: cattle fodder issues, issues regarding falling of stone in the agricultural lands due to heavy blasting are the main issues raised during the public hearing.e) Response of the management: Sri A. Pullaiah Naidu, Coordinator of the proposed mining, while addressing the concerns of the public hearing on blasting and air pollution problems have informed that, they have not started the mining activity the and issues raised by the villagers is pertaining to the existing mines. They have already made agreement with the farmers owing about 40 Acres for land located nearby the proposed


Member Secretary
MBS SEAC


Chairman
SEAC



MINUTES OF THE 224th MEETING OF STATE EXPERT APPRAISAL COMMITTEE (SEAC), A.P., HELD ON - 25th, 26th & 27th July, 2023 AT VIJAYAWADA, A.P.

- mining project for payment of compensation if any crop losses occurred.
- f) The base line data was collected from Oct, 22 to Dec2022 and the predominant wind direction is observed to be South to North. The maximum concentration of SPM(PM_{10}) is observed to be $68.2 \mu\text{g}/\text{m}^3$. The incremental concentration is $7.53 \mu\text{g}/\text{m}^3$ and GLC of SPM will fall at distance of 0.84KM towards south western direction from the mine lease area.
- g) The proponent volunteered to provide water treatment plant to Thotakanuma village as a part of Corporate Social Responsibility (CSR) activity and shall maintain till the life of the mine.

The Committee after examining the project proposals, presentations, mining plan, MoEF&CC Notifications & OMs, EIA report, PH minutes and detailed deliberations, **recommended to issue Environmental clearance** with following conditions:

- 1) The proponent shall comply with the proposals furnished in the Environmental management plan and EIA report.
- 2) The project proponent shall develop greenbelt of 1km along approach roads & village Roadsides.
- 3) The project proponent shall maintain 7.5mt greenbelt in buffer zone and existing buffer zone plantation should not be disturbed.
- 4) The project proponent shall carryout the mining with proper benches.
- 5) The proponent shall take dust suppression measures to meet the CPCB stipulated ambient air quality standards at any point of time.
- 6) The proponent shall carryout suppression of dust generated due to transport vehicles by continuous water spraying using tankers.
- 7) The vehicles carrying the mines material shall be covered with tarpaulin during vehicular movement.
- 8) The project proponent shall not use village roads/ Canal bund roads for mineral transportation purpose.
- 9) The project proponent shall restrict vehicles movement during the peak hours to avoid accidents.
- 10) The project proponent shall carryout mining with proper benches.
- 11) The project proponent shall comply assurance/ promises given in the public hearing.

Agenda Item No: 224.52	4.903 Ha. Colour Granite of M/s Terra Mines and Metals Pvt. Ltd, in Sy.no: 01 of Sontinuru Village, NandigamMandal, Srikakulam District, Andhra Pradesh - Environmental Clearance - Reg.
SIA/AP/ MIN/437 560/202 3	Category: B2 (Minor mineral) The proposed project is for mining of Colour Granite in an area of 4.903Ha. with a proposed production quantity of 10,800 m³/annum with a condition that the total production during a scheme should be limited to the approved quantity as per Mining scheme/ plan.


Member Secretary
SEAC
MBC


Chairman
SEAC




The proposed project falls under Item No. 1(a) of the schedule of the EIA Notification 2006 and its amendments thereof - (i). Mining of minerals (≤ 250 ha of mining lease area in respect of non-coal mine lease).

The representative of the project and their Consultant, VVN Technologies Pvt Ltd, have attended the meeting and presented their proposal. The SEAC Committee noted that:

- a) The Department of Mines and Geology submitted DSR of erstwhile Srikakulam District. The same is reviewed in the SEAC meeting and observed that the mineral content is available in the nearby village /cluster to the subject mine .
- b) As per the approved mining plan dt 08.04.2022 the total provided mineral reserves are 8,31,326 m³. The proponent proposed to excavate 10,800 m³/Annum and Life of the mine is 76 years.
- c) The Committee noted that as per the cluster letter issued by the Asst. Director of Mines &Geology, Srikakulam vide Letter dated: 03.02.2023 there are no existing quarry lease within the radius of 500 mtrs area. The total cluster area is < 5.0 Ha.
- d) The project proponent has obtained LOI on 13.07.2021 and also obtained Lol extension on 10.08.2022.
- e) The proponent volunteered to provide water treatment plant to the Sontinuru village as a part of Corporate Social Responsibility (CSR) activity and shall maintain till the life of the mine.

The Committee after examining the project proposals, presentations, mining plan, MoEF&CC Notifications & OMs and detailed deliberations, **recommended to issue Environmental Clearance** with following additional conditions:

1. The proponent shall comply with the proposals furnished in the Environmental management plan.
2. The project proponent shall develop greenbelt of 1km along approach roads & village Roadsides.
3. The project proponent shall maintain 7.5mt greenbelt in buffer zone and existing buffer zone plantation should not be disturbed.
4. The proponent shall take dust suppression measures to meet the CPCB stipulated ambient air quality standards at any point of time.
5. The proponent shall carryout suppression of dust generated due to transport vehicles by continuous water spraying using tankers.
6. The vehicles carrying the mines material shall be covered with tarpaulin during vehicular movement.
7. The project proponent shall not use village roads/canal bund roads for mineral transportation purpose.
8. The project proponent shall restrict vehicles movement during the peak hours to avoid accidents.
9. The project proponent shall procure 1.0 Ha of additional land for granite waste disposal.


Member Secretary
SEAC


Chairman
SEAC



MINUTES OF THE 224th MEETING OF STATE EXPERT APPRAISAL COMMITTEE (SEAC),
A.P., HELD ON - 25th, 26th & 27th July, 2023 AT VIJAYAWADA, A.P.

	10. The project proponent shall provide 680m trench with rocky bund on Southern, Western & Eastern side to prevent surface runoff entering into the nearby agricultural lands.
Agenda Item No: 224.53	18.266 Hectares of Quartz Mine of M/s Krishna Sai Mining Company, in at Sy. No.40 of Pathakothacheruvu Village, Guntakal Mandal, Ananthapuramu District, Andhra Pradesh - Environmental Clearance - Reg.
SIA/AP/MIN/437 907/2023	<p>Category: B2 at par with B1 (Minor mineral)</p> <p>The proposed project is for mining of Quartz in an area of 18.266 Ha with a proposed production quantity of 1,90,000TPA with a condition that the total production during a scheme should be limited to the approved quantity as per Mining scheme/ plan.</p> <p>The proposed project falls under Item No. 1(a) of the schedule of the EIA Notification 2006 and its amendments thereof - (i). Mining of minerals (≤ 250 ha of mining lease area in respect of non-coal mine lease).</p> <p>The representative of the project and their consultant, M/s. SV Enviro labs have attended the meeting and presented their proposal. The SEAC Committee noted that:</p> <ol style="list-style-type: none">The Department of Mines and Geology submitted DSR of erstwhile Anantapur District. The same is reviewed in the SEAC meeting and observed that the mineral content is available in the nearby village /cluster to the subject mine.As per the approved mining plan dt04.01.2022 the total provided mineral reserves are 31,18,583 Tonnes. The proponent proposed to excavate 1,90,000TPA and Life of the mine is 16 yearsThe project proponent has obtained Standard TOR with public hearing letter on 25.11.2022 and public hearing was held on 17.05.2023.Details of the public hearing: compensation to crop losers, Employment opportunity, village development activities, separate roads without entering into village are the main issues raised during the public hearing.The Joint Collector & Add. District Magistrate, Ananthapuramu District summarized the issues raised by the public as i) Transportation of mineral using trucks through the village roads which will cause nuisance/accidents to the villagers ii) Greenbelt development by including medicinal species iii) adopting control sequential blasting in the lease area to control noise pollution & vibrations in the area iv) protection of water body v) District Mineral fund for development of village and vi) spending of 2% CSR funds to village for providing basic infrastructure in the village.The base line data was collected from Oct, 22 to Dec 2022 and the predominant wind direction is observed to be North East to South West. The maximum concentration of SPM(PM_{10}) is observed to be $58 \mu g/m^3$. The incremental concentration is $2.27 \mu g/m^3$ and GLC of SPM will fall at distance


MBS
Member Secretary
SEAC

Chairman
SEAC



**MINUTES OF THE 224th MEETING OF STATE EXPERT APPRAISAL COMMITTEE (SEAC),
A.P., HELD ON - 25th, 26th & 27th July, 2023 AT VIJAYAWADA, A.P.**

	<p>of 0.5KM towards south western direction from the mine lease area.</p> <p>g) The proponent volunteered to provide Digital class rooms to M.P UP and water treatment plant to PathaKotha cheeruvu village as a part of Corporate Social Responsibility (CSR) activity and shall maintain till the life of the mine.</p> <p>The Committee after examining the project proposals, presentations, mining plan, MoEF&CC Notifications & OMs, EIA report, PH minutes and detailed deliberations, recommended to issue Environmental clearance with following additional conditions:</p> <ol style="list-style-type: none">1) The proponent shall comply with the proposals furnished in the Environmental management plan and EIA report.2) The project proponent shall develop greenbelt of 1km along approach roads & village Roadsides.3) The project proponent shall maintain 7.5mt greenbelt in buffer zone and existing buffer zone plantation should not be disturbed.4) The project proponent shall carryout the mining with proper benches.5) The proponent shall take dust suppression measures to meet the CPCB stipulated ambient air quality standards at any point of time.6) The proponent shall carryout suppression of dust generated due to transport vehicles by continuous water spraying using tankers.7) The vehicles carrying the mines material shall be covered with tarpaulin during vehicular movement.8) The project proponent shall not use village roads/ Canal bund roads for mineral transportation purpose.9) The project proponent shall restrict vehicles movement during the peak hours to avoid accidents.10)The project proponent shall carryout mining with proper benches.11)The project proponent shall provide1200m of trench on West, South and Eastern side to prevent surface runoff.12)This EC is issued only for Mining activity only and project proponent shall not install stone crusher in the mine lease area.13)The project proponent shall comply with assurance/ promises given in the public hearing.
Agenda Item No. 224.54	10.Ha. Laterite Mine of M/s. Andru Srinivas at comp No : 703, Girijanapuram R.L. (Reserved Land for forest), Lingamparathi Beat, Yeleswaram, Section & Range, Prathipadu (M), East Godavari District, Andhra Pradesh. - EC Extension - reg.
SIA/AP/ MIN/302 112/202 3	Category: B2 at par with B1. The representative of the project and their consultant M/s. Pioneer Enviro Laboratories & Consultants Pvt. Ltd., have attended the meeting and presented the proposal. The SEAC committee noted that:



Member Secretary
SEAC



Chairman
SEAC



MINUTES OF THE 224th MEETING OF STATE EXPERT APPRAISAL COMMITTEE (SEAC), A.P., HELD ON - 25th, 26th & 27th July, 2023 AT VIJAYAWADA, A.P.

	<p>a) The SEIAA, A.P., issued Environmental Clearance to M/s. Andru Srinivas vide order dt.25.10.2013 for mining of laterite- 6,63,000 TPA and was valid for a period of 5 years.</p> <p>b) Subsequently, the project proponent obtained EC extension on 06.08.2019 for mining of laterite- 57,103 TPA (decreased the production quantity from 6,63,000 TPA to 57,103 TPA) with a validity upto 31.03.2023. The validity of EC order was further extended up to 31.03.2024 by MoEF&CC GoI vide SO no. 221(E) dated 18.01.2021 due to the COVID situations.</p> <p>c) Now, the project proponent has applied for extension of EC on 11.07.2023.</p> <p>d) The project proponent has obtained work order from Mines and Geology Department vide letter dt.07.12.2013 for a period of 20 years and the same is valid upto 03.12.2033.</p> <p>e) As per the approved mining plan dt.31.03.2023 the total proved mineral reserves are 4,93,440T. The proponent proposed to excavate 57,103 TPA and Life of the mine is 8.64 years.</p> <p>f) The committee verified production and dispatch details furnished by the Mines and Geology Department vide letter dt. 18.05.2022 and it was noted that the production details were furnished upto 17.05.2022. The committee directed the project proponent to furnish production details till date to ascertain the availability of the mineral reserves to consider the extension of the Environmental clearance.</p> <p>The Committee after examining the project proposals, presentations, MoEF&CC Notifications, & OMs, and detailed deliberations, recommended to raise ADS for submission production and dispatch details from 18.05.2022 to till date to ascertain the availability of the mineral reserves to consider the extension of the Environmental clearance.</p>
Agenda Item No.224.55	10.Ha., Laterite Mine of M/s. Sri Vempati Veerraju at comp. No : 703, Girijanapuram R.L. (Reserved Land for forest), Lingamparthi Beat, Yeleswaram, Section & Range, Prathipadu (M), East Godavari District, Andhra Pradesh. - EC Extension - reg.
SIA/AP/MIN/301922/2023	<p>Category: B2 at par with B1</p> <p>The representative of the project and their consultant M/s. Pioneer Enviro Laboratories & Consultants Pvt. Ltd., have attended the meeting and presented the proposal. The SEAC committee noted that:</p> <p>a) The SEIAA, A.P., issued Environmental Clearance to M/s. Sri Vempati Veerraju at comp vide order dt. 25.10.2013 for mining of laterite- 657175 TPA and the valid of EC order to 5.3 years.</p> <p>b) Subsequently, the project proponent obtained EC extension on 06.08.2019 for mining of laterite- 80136 TPA (decreased the production quantity from 657175 TPA to 80136 TPA) with a validity upto 31.03.2023. The validity of EC order was further extended up to 31.03.2024 by MoEF&CC GoI vide SO no. 221(E) dated 18.01.2021 due to the COVID situations.</p>



Member Secretary
SEAC

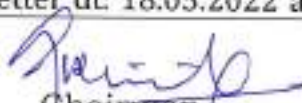

Chairman
SEAC



**MINUTES OF THE 224th MEETING OF STATE EXPERT APPRAISAL COMMITTEE (SEAC),
A.P., HELD ON - 25th, 26th & 27th July, 2023 AT VIJAYAWADA, A.P.**

	<p>c) Now the project proponent has applied for extension of EC on 11.07.2023.</p> <p>d) The project proponent has obtained work order vide letter dt. 07.12.2013 for 20 years and the same is valid for a period upto 03.12.2033.</p> <p>e) As per the approved mining plan dt. 31.03.2023 the total proved mineral reserves are 4,03,689 Tonnes. The proponent proposed to excavate 80136TPA and Life of the mine is 5.0 years.</p> <p>g) The committee verified production and dispatch details furnished by the Mines and Geology Department vide letter dt. 18.05.2022 and it was noted that the production details were furnished upto 17.05.2022. The committee directed the project proponent to furnish production details till date to ascertain the availability of the mineral reserves to consider the extension of the Environmental clearance.</p> <p>The Committee after examining the project proposals, presentations, MoEF&CC Notifications,& OMs, and detailed deliberations, recommended to raise ADS for submission production and dispatch details from 18.05.2022 to till date to ascertain the availability of the mineral reserves to consider the extension of the Environmental clearance.</p>
Agenda ItemNo. 224.56	10.Ha., Laterite Mine of Smt. M. Venkata Rajini at comp. No : 703, Girijanapuram R.L. (Reserved Land for forest), Lingamparthi Beat, Yeleswaram, Section & Range, Kakinda Division, East Godavari District, Andhra Pradesh. - EC Extension - reg.
SIA/AP/ MIN/302 098/202 3	<p>Category: B2 at par with B1</p> <p>The representative of the project and their consultant M/s. Pioneer Enviro Laboratories & Consultants Pvt. Ltd., have attended the meeting and presented the proposal. The SEAC committee noted that:</p> <p>a) The SEIAA, A.P., issued Environmental Clearance to Smt. M. VenkataRajini at comp. vide order dt. 25.10.2013 for mining of laterite- 7,20,000 TPA and the valid of EC order to 5.07years.</p> <p>b) Subsequently, the project proponent obtained EC extension on 06.08.2019 for mining of laterite- 94,185 TPA (decreased the production quantity from 7,20,000 TPA to 94,185 TPA) with a validity upto 31.03.2023.The validity of EC order was further extended up to 31.03.2024 by MoEF&CC GoI vide SO no. 221(E) dated 18.01.2021 due to the COVID situations.</p> <p>c) Now the project proponent has applied for extension of EC on 11.07.2023.</p> <p>d) The project proponent has obtained work order vide letter dt. 07.12.2013 for 20 years and the same is valid for a period upto 03.12.2033.</p> <p>e) As per the approved mining plan dt. 31.03.2023 the total proved mineral reserves are 512588 T. The proponent proposed to excavate 94,185 TPA and Life of the mine is 5.44 years.</p> <p>h) The committee verified production and dispatch details furnished by the Mines and Geology Department vide letter dt. 18.05.2022 and it was noted</p>



Member Secretary
MBC SEAC



Chairman
SEAC



MINUTES OF THE 224th MEETING OF STATE EXPERT APPRAISAL COMMITTEE (SEAC), A.P., HELD ON - 25th, 26th & 27th July, 2023 AT VIJAYAWADA, A.P.

	<p>that the production details were furnished upto 17.05.2022. The committee directed the project proponent to furnish production details till date to ascertain the availability of the mineral reserves to consider the extension of the Environmental clearance.</p> <p>The Committee after examining the project proposals, presentations, MoEF&CC Notifications,& OMs and detailed deliberations, recommended to raise ADS for submission production and dispatch details from 18.05.2022 to till date to ascertain the availability of the mineral reserves to consider the extension of the Environmental clearance.</p>
Agenda ItemNo. 224.57	10.Ha., Laterite Mine of M/s. Manyam Venkateswara Rao at comp. No : 703, Girijanapuram R.L. (Reserved Land for forest) & Comp No: 589 of Lingamparthi Beat, Yeleswaram, Section & Range, Kakinda Division, East Godavari District, Andhra Pradesh. - EC Extension - reg.
SIA/AP/ MIN/302 166/202 3	<p>Category: B2 at par with B1</p> <p>The representative of the project and their consultant M/s. Pioneer Enviro Laboratories & Consultants Pvt. Ltd., have attended the meeting and presented the proposal. The SEAC committee noted that:</p> <ol style="list-style-type: none">The SEIAA, A.P., issued Environmental Clearance to M/s. Manyam Venkateswara Rao vide order dt. 25.10.2013 for mining of laterite- 8,35 ,000 TPA and the valid of EC order to 5.1years.Subsequently, the project proponent obtained EC extension on 06.08.2019 for mining of laterite- 4,21,092 TPA (decreased the production quantity from 8,35 ,000 TPA to 4,21,092 TPA) with a validity upto 31.03.2023.The validity of EC order was further extended up to 31.03.2024 by MoEF&CC GoI vide SO no. 221(E) dated 18.01.2021 due to the COVID situationsNow the project proponent has applied for extension of EC on 11.07.2023.The project proponent has obtained work order vide letter dt. 07.12.2013 for 20 years and the same is valid for a period upto 03.12.2033.As per the approved mining plan dt. 31.03.2023 the total proved mineral reserves are 1924660 T. The proponent proposed to excavate 4,21,092 TPA and Life of the mine is 4.57 years.The committee verified production and dispatch details furnished by the Mines and Geology Department vide letter dt. 18.05.2022 and it was noted that the production details were furnished upto 17.05.2022. The committee directed the project proponent to furnish production details till date to ascertain the availability of the mineral reserves to consider the extension of the Environmental clearance. <p>The Committee after examining the project proposals, presentations, MoEF&CC Notifications,& OMs, and detailed deliberations, recommended to raise ADS for submission production and dispatch details from 18.05.2022 to till date to ascertain the availability of the mineral reserves to consider the extension of the Environmental clearance.</p>


Member Secretary
SEAC
MBS


Chairman
SEAC



MINUTES OF THE 224th MEETING OF STATE EXPERT APPRAISAL COMMITTEE (SEAC),
A.P., HELD ON - 25th, 26th & 27th July, 2023 AT VIJAYAWADA, A.P.

Agenda Item No. 224.58	10.Ha., Laterite Mine of Smt. A A P K SATYAVATHI at Comp No: 589, (Reserved Land for forest) of Lingamparthi Beat, Yeleswaram, Section & Range, Kakinda Division, East Godavari District, Andhra Pradesh. - EC Extension - reg.
SIA/AP/MIN/302/091/2023	<p>Category: B2 at par with B1</p> <p>The representative of the project and their consultant M/s. Pioneer Enviro Laboratories & Consultants Pvt. Ltd., have attended the meeting and presented the proposal. The SEAC committee noted that:</p> <ol style="list-style-type: none">The SEIAA, A.P., issued Environmental Clearance to Smt. AA P K SATYAVATHI vide order dt. 25.10.2013 for mining of laterite- 876102TPA and the valid of EC order to 5.6years.Subsequently, the project proponent obtained EC extension on 06.08.2019 for mining of laterite- 5,10,678 TPA (decreased the production quantity from 876102TPA to 5,10,678 TPA) with a validity upto 31.03.2023.The validity of EC order was further extended up to 31.03.2024 by MoEF&CC GoI vide SO no. 221(E) dated 18.01.2021 due to the COVID situations.Now the project proponent has applied for extension of EC on 11.07.2023.The project proponent has obtained work order vide letter dt. 07.12.2013 for 20 years and the same is valid for a period upto 03.12.2033.As per the approved mining plan dt. 31.03.2023 the total proved mineral reserves are 1991490 T. The proponent proposed to excavate 5,10,678 TPA and Life of the mine is 3.8 years.The committee verified production and dispatch details furnished by the Mines and Geology Department vide letter dt. 18.05.2022 and it was noted that the production details were furnished upto 17.05.2022. The committee directed the project proponent to furnish production details till date to ascertain the availability of the mineral reserves to consider the extension of the Environmental clearance. <p>The Committee after examining the project proposals, presentations, MoEF&CC Notifications,& OMs, and detailed deliberations, recommended to raise ADS for submission production and dispatch details from 18.05.2022 to till date to ascertain the availability of the mineral reserves to consider the extension of the Environmental clearance.</p>
Agenda Item No. 224.59	10.Ha., Laterite Mine Of Smt. A Usharaniat Comp No: 589, (Reserved Land For Forest) Of Lingamparthi Beat, Yeleswaram, Section & Range, Kakinda Division, East Godavari District, Andhra Pradesh. - Ec Extension - Reg.
SIA/AP/MIN//2023	<p>Category: B2 at par with B1</p> <p>The representative of the project and their consultant M/s. Pioneer Enviro Laboratories & Consultants Pvt. Ltd., have attended the meeting and presented the proposal. The SEAC committee noted that:</p>



Member Secretary
NBS SEAC



Chairman
SEAC



MINUTES OF THE 224th MEETING OF STATE EXPERT APPRAISAL COMMITTEE (SEAC), A.P., HELD ON - 25th, 26th & 27th July, 2023 AT VIJAYAWADA, A.P.

	<p>a) The SEIAA, A.P., issued Environmental Clearance to Smt. A USHARANI at Comp vide order dt. 25.10.2013 for mining of laterite- 8,75,846TPA and the valid of EC order to 5.6years.</p> <p>b) Subsequently, the project proponent obtained EC extension on 06.08.2019 for mining of laterite- 3,64,560 TPA (decreased the production quantity from 8,75,846 TPA to 3,64,560 TPA) with a validity upto 31.03.2023.The validity of EC order was further extended up to 31.03.2024 by MoEF&CC Gol vide SO no. 221(E) dated 18.01.2021 due to the COVID situations.</p> <p>c) Now the project proponent has applied for extension of EC on 11.07.2023.</p> <p>d) The project proponent has obtained work order vide letter dt. 07.12.2013 for 20 years and the same is valid for a period upto 03.12.2033.</p> <p>e) As per the approved mining plan dt. 31.03.2023 the total proved mineral reserves are 1460195 T. The proponent proposed to excavate 3,64,560 TPA and Life of the mine is 4.0 years.</p> <p>f) The committee verified production and dispatch details furnished by the Mines and Geology Department vide letter dt. 18.05.2022 and it was noted that the production details were furnished upto 17.05.2022. The committee directed the project proponent to furnish production details till date to ascertain the availability of the mineral reserves to consider the extension of the Environmental clearance.</p> <p>The Committee after examining the project proposals, presentations, MoEF&CC Notifications,& OMs, and detailed deliberations, recommended to raise ADS for submission production and dispatch details from 18.05.2022 to till date to ascertain the availability of the mineral reserves to consider the extension of the Environmental clearance.</p>
Agenda Item No. 224.60	10.Ha., Laterite Mine Of Andru Ramesh Babu At Comp. No : 703, Girijanapuram R.L. (Reserved Land For Forest) & Comp No: 589 Of Lingamparthi Beat, Yeleswaram, Section & Range, Kakinda Division, East Godavari District, Andhra Pradesh. - EC Extension - Reg.
SIA/AP/ MIN/302 106/202 3	<p>Category: B2 at par with B1</p> <p>The representative of the project and their consultant M/s. Pioneer Enviro Laboratories & Consultants Pvt.Ltd., have attended the meeting and presented the proposal. The SEAC committee noted that:</p> <p>a) The SEIAA, A.P., issued Environmental Clearance to Andru Ramesh Babu at comp vide order dt. 25.10.2013 for mining of laterite- 8,25,145TPA and the valid of EC order to 5.7years.</p> <p>b) Subsequently, the project proponent obtained EC extension on 06.08.2019 for mining of laterite- 5,54,274 TPA (decreased the production quantity from 8,25,145TPA to 5,54,274 TPA) with a validity upto 31.03.2023.The validity of EC order was further extended up to 31.03.2024 by MoEF&CC Gol vide SO no. 221(E) dated 18.01.2021 due to the COVID situations</p> <p>c) Now the project proponent has applied for extension of EC on 11.07.2023.</p> <p>d) The project proponent has obtained work order vide letter dt. 07.12.2013</p>


Member Secretary
SEAC
MBS


Chairman
SEAC



**MINUTES OF THE 224th MEETING OF STATE EXPERT APPRAISAL COMMITTEE (SEAC),
A.P., HELD ON - 25th, 26th & 27th July, 2023 AT VIJAYAWADA, A.P.**

for 20 years and the same is valid for a period upto 03.12.2033.

- e) As per the approved mining plan dt. 31.03.2023 the total proved mineral reserves are 2174138 T. The proponent proposed to excavate 5,54,274 TPA and Life of the mine is 3.9 years.
- f) The committee verified production and dispatch details furnished by the Mines and Geology Department vide letter dt. 18.05.2022 and it was noted that the production details were furnished upto 17.05.2022. The committee directed the project proponent to furnish production details till date to ascertain the availability of the mineral reserves to consider the extension of the Environmental clearance.

The Committee after examining the project proposals, presentations, MoEF&CC Notifications, & OMs, and detailed deliberations, recommended to raise ADS for submission production and dispatch details from 18.05.2022 to till date to ascertain the availability of the mineral reserves to consider the extension of the Environmental clearance.


Member Secretary
SEAC
MB


Chairman
SEAC

