

STATE EXPERT APPRAISAL COMMITTEE (SEAC),
ASSAM.
3RD FLOOR, POLLUTION CONTROL BOARD,
ASSAM. BAMUNIMADAM, GUWAHATI-
781021

Minutes of the 22nd meeting of the State Expert Appraisal Committee (SEAC), Assam held at 11-00 a.m. on 22rd July, 2021 in the Conference Hall of the Pollution Control Board, Assam, Guwahati-21.

List of the members present in the meeting:

<i>Sl no.</i>	<i>Name</i>	<i>Designation</i>	<i>Signature</i>
1	Sri S. K. Seal Sarma,	Chairman, SEAC	Sd/-
2	Prof. P K Saikia.	Member, SEAC	Sd/-
3	Prof. Sarat Phukan	Member, SEAC	Sd/-
4	Prof. B.P.Duarah	Member, SEAC	Sd/-
5	Dr. G. C. Sarma.	Member, SEAC	Sd/-
6	Prof. Ratul Mahanta	Member, SEAC	Sd/-

At the onset the Chairman, SEAC, Assam welcomes all the members present, briefed the objectives of the meeting and started the proceedings. The meeting opened for deliberation as per the agenda items:

Agenda item- 1. Confirmation of the resolutions adopted the 21th meeting of SEAC, Assam.

Resolution 21/1:


The minutes of the 21st SEAC meeting held on 3rd July 2021 is placed on the table for perusal of the Hon'ble Members and necessary discussion. The minutes of the 21st SEAC meeting is approved unanimously after a brief discussion.

Agenda item- 2.

- 1. Proposal of EC for mining Silt from "Kamalabari Garukhuti/ Bhokot Chapori Plot 8" under Majuli (T) Forest Division proposed by M/S T.K Engineering Consottium Pvt. Ltd SEIAA.1112/2020 (SIA/AS/MIN/45127/2019)**

Resolution 22/2:

The project proposal submitted by M/S. T.K Engineering Consottium Pvt. Ltd. requesting EC for mining of Silt from "Kamalabari Garukhuti/ Bhokot Chapori Plot 8" under Majuli (T) Forest Division is placed before the SEAC for appraisal and detail discussion. Scrutinized the documents furnished by the proponent and detail deliberation is held. It is said that the silt is required for construction of anti-erosion works for protection of Majuli Island from flood erosion. The proposed mining site is selected



on the sand bar inside the main river and it also said that the mining materials shall have to be transported to the work side by boat. It is not mentioned the distance between the proposed mining site and work side. Further, loading and unloading points for transportation have not been mentioned.

Considering the fact stated above, the Committee needs a transportation map showing loading and unloading points and the distance between the work sides from the unloading point for reconsideration of the project proposal. The proponent be intimated to furnish necessary reply (ADS) along with a map on the above discussion at their earliest.

Agenda item- 2.

- 2. Proposal of EC for collection of ordinary Clay / River Silt from “Saralbhanga Minor Mineral Permit Area No.3 under Haltugaon Division, Kokrajhar proposed by M/S Shree Gautam SBP (JV). SEIAA.1790/2021, (SIA/AS/MIN/215894/2020)**

Resolution 22/3:

The project proposal submitted by M/S Shree Gautam SBP (JV) requesting mining of ordinary river silt/clay from Saralbhanga Minor Mineral Permit Area No.3 under Haltugaon Division, Kokrajhar is placed before the SEAC for appraisal and discussion. Necessary scrutiny of the documents including the approved Mining Plan as well as recommendation of the concerned Divisional Forest Officer is made. After due discussion the committee recommended *approval to the project for mining of 70000 cu.m. river silt/ clay from the approved site within a period of two years. 35000 cu.m. river silt/ clay is approved for excavation per year.* The proponent shall have to strictly follow all the terms and condition laid down in the approved mining plan during the mining period.


The Divisional Forest Officer, Haltugaon Division will ensure strict surveillance on the mining operation to avoid occurrences of irregularities and he will ensure that the mining be allowed only at the approved location and not beyond the limit of the same.

Agenda item- 2.

- 3. Proposal of EC for collection of Sand, Gravel and Ordinary Clay / Silt from “Saralbhanga Minor Mineral Permit Area No.2 under Haltugaon Division, Kokrajhar proposed by M/S Shree Gautam SBP (JV). SEIAA.1791/2021, (SIA/AS/MIN/215870/2021)**

Resolution 22/4:

The project proposal submitted by M/S Shree Gautam SBP (JV) requesting mining of sand, gravel and ordinary river silt/clay from Saralbhanga Minor Mineral Permit Area No.2 under Haltugaon Division, Kokrajhar is placed before the SEAC for appraisal and discussion. Necessary scrutiny of the documents including the approved Mining Plan as well as recommendation of the concerned Divisional Forest Officer is made. After due discussion the committee recommended *approval to the project proposal for mining of 65000 cu.m. river silt/ clay; 2500 cu.m. gravel and 2500 cu.m. sand from the approved site within a period of two years. 32500 cu.m. river silt/ clay; 1250 cu.m gravel and 2500 cu.m sand is approved to mine per year.* The proponent shall have to strictly follow all the terms and condition laid down in the approved mining plan during the mining period.



The Divisional Forest Officer, Haltugaon Division will ensure strict surveillance on the mining operation to avoid occurrences of irregularities during the mining operation and he will also ensure that the mining be allowed only at the approved location and not beyond the limit of the same.

Agenda item- 2.

- 4. Proposal of EC for collection of Sand, Gravel and ordinary Clay / river Silt from “Saralbhanga Minor Mineral Permit Area No.1 under Haltugaon Division, Kokrajhar proposed by M/S Shree Gautam SBP (JV). SEIAA.1792/2021, (SIA/AS/MIS/215814/2021)**

Resolution 22/5:

The project proposal submitted by M/S Shree Gautam SBP (JV) requesting mining of sand, gravel and ordinary river silt/clay from Saralbhanga Minor Mineral Permit Area No.1 under Haltugaon Division, Kokrajhar is placed before the SEAC for appraisal and discussion. Necessary scrutiny of the documents including the approved Mining Plan as well as recommendation of the concerned Divisional Forest Officer is made. After due discussion the committee recommended *approval to the project proposal for mining of 65000 cu.m. river silt/ clay; 2500 cu.m. gravel and 2500 cu.m. sand from the approved site within a period of two years. 32500 cu.m. river silt/ clay; 1250 cu.m gravel and 2500 cu.m sand is approved to extract per year.* The proponent shall have to strictly follow all the terms and condition laid down in the approved mining plan during the mining period.

The Divisional Forest Officer, Haltugaon Division will ensure strict surveillance on the mining operation to avoid occurrences of irregularities during the mining operation and he will also ensure that the mining be allowed only at the approved location and not beyond the limit of the same.

Agenda item- 2.

- 5. Proposal of EC for mining of stone from “Nopani P.P Land Stone MCA” under Karbi Anglong East Division, Diphu proposed by Sri Bidya Singh Engti. SEIAA.1671/2021, (SIA/AS/MIN/211683/2020)**

Resolution 22/6:

The proposal submitted by Sri Bidya Singh Engti for mining of stone from “Nopani P.P Land Stone MCA” under Karbi Anglong East Division, Diphu is placed before the SEAC for appraisal and detail discussion. Detail discussion is held and required documents are also scrutinized. Due discussion is held. The committee recommended approving the project proposal for mining of 1500 cu.m. stone from the proposed location within three (3) years time. The annual quantity of minable material 500 cu. m. stone is approved. The proponent shall have to strictly follow all the terms and condition laid down in the approved mining plan during the course of mining.



The Divisional Forest Officer, Karbi Anglong East Division will ensure strict surveillance on the mining operation to avoid occurrences of irregularities during the mining operation and he will also ensure that the mining be allowed only at the approved location and not beyond the limit of the same. The DFO will also ensure that the approved mine closure plan is practically implemented in the field.

Agenda item- 2.

6. **Proposal of EC for mining Stone / Boulder from “ 4.2 Ha Stone/ Boulder MPA on Borgang River Bed” under Sonitpur (East) Division proposed by M/S RAMKY- TK (JV) SEIAA.1617/2020, (SIA/AS/MIN/181940/2020)**

Resolution 22/7:

The project proposal submitted by M/S RAMKY- TK (JV) requested for mining of Stone / Boulder from “4.2 Hect. Stone/ Boulder MPA on Borgang River Bed” under Sonitpur (East) Division is placed before the SEAC for appraisal and detail deliberation. Documents submitted by the proponent are scrutinized. Recommendation of the concerned DFO and the approved mining plan are also seen. Due deliberation is made and the committee recommended the project proposal approving to mine *80800 cu.m. river stone/boulder manually form the approved site within two years period.* Accordingly, *40400 cu.m. river stone/ boulder is approved to operate per year.* The proponent shall have to ensure that all the terms and condition laid down in the approved mining plan is strictly followed during the mining operation.


The Divisional Forest Officer, Sonitpur East Division will ensure strict surveillance on the mining operation to avoid occurrences of irregularities during the mining operation and he will also ensure that the mining be allowed only at the approved location and not beyond the limit of the same.

Agenda item- 2.

7. **Proposal of EC for Collection of Silt from “MPA- Padumoni/ Pokimuri, Plot 10 of 2017-19” under Majuli (T) Forest Division proposed by M/S T.K Engineering Consortium Pvt. Ltd. SEIAA.1114/2021, (SIA/AS/MIN/44997/2020)**

Resolution 22/8:

The project proposal submitted by M/S. T.K Engineering Consortium Pvt. Ltd. requesting EC for mining of Silt from “MPA- Padumoni/ Pokimuri Plot 10 of 2017-19” under Majuli (T) Forest Division is placed before the SEAC for appraisal and detail discussion. Scrutinized the documents furnished by the proponent and detail deliberation is held. Due deliberation is made and considering the recommendation of the concerned DFO and necessity of the works, the committee recommended the proposal to extract *60630 cu.m. silt from the proposed location within two years while annual extraction quantity is approved 30315 cu.m. subject to fulfilling the following conditions.* (1). There should be at least 100 meters mining restricted zone be kept between the high bank of the river and proposed mining site. (2). River bank must not get disturbed due to mining. (3) Mining be done manually and no machinery will be used for mining. (4). Transport plan for carrying the mining materials is to be submitted to the Divisional Forest Officer, Majuli (T) Forest Division before actual



mining operation for his information and taking requisite action. The proponent shall have also strictly adhered to all the terms and condition laid down in the approved mining plan in addition to the conditions discussed in the foregone para.

The Divisional Forest Officer, Majuli (T) Forest Division will ensure strict surveillance on the mining operation to avoid occurrences of irregularities during the mining operation and he will also ensure that the mining be allowed only at the approved location and not beyond the limit of the same. Further, the Divisional Forest Officer, Majuli (T) Forest Division is requested to mount due surveillance while transporting the mine out materials by boat to guard against occurrence of environmental disturbance in the surrounding areas.

Agenda item- 2.

- 8. Proposal of EC for collection of Stone from “Dikhow River Stone (Sand/ Gravel) MPA G (II) under Sivasagar Forest Division proposed by M/S GDCL. SEIAA.1730/2021, (SIA/AS/MIN/191910/2021)**

Resolution 22/9:

The project proposal submitted by M/S GDCL asking EC against mining of stone from “Dikhow River Stone (Sand/ Gravel) MPA G (II)” under Sivasagar Forest Division is place before the SEAC for appraisal and detail discussion. Necessary scrutiny of the documents is made followed by detail discussion on the proposal. The committee after deliberation recommended for approval of the project proposal to *extract 2000 cu.m. river bed stone (sand/Gravel) from the approved location within two years. Annual quantity of minable materials is approved 1000 cu.m. subject to adherence to the following conditions.*

- (1). Mining be done leaving a mining restricted zone keeping distance 100 mts. from the high bank of the river. (2) Forest habitat near the river bank should not get disturbed due to mining process. (3). Blasting is not allowed in the mining operation. (4) The mine out materials will be used exclusively for construction of 4-Lanning Highway from Jhanji to Demow Section. These are to be adhered to in addition to other terms and condition laid down in the approved mining plan.

The Divisional Forest Officer, Sivasagar Forest Division will ensure strict surveillance on the mining operation to avoid occurrences of irregularities during the mining operation and he will also ensure that the mining be allowed only at the approved location and not beyond the limit of the same.

Agenda item- 2.

- 9. Proposal of EC for extraction of Ordinary earth from “Jiabharali River Bed MPA” under Sonitpur West Division proposed by M/S Simplex Infrastructure. SEIAA.1732/2021, (SIA/AS/MIN/199231/2021)**



Resolution 22/10:

The project proposal submitted by M/S Simplex Infrastructure for mining of Ordinary earth from “Jiabharali River Bed MPA” under Sonitpur West Division is placed before the SEAC for appraisal and detail discussion. Scrutinized the documents furnished by the proponent. Approved mining plan, recommendation of the concerned DFO and NOC issued by the District Magistrate, Sonitpur on this issue is discussed. The committee after due deliberation recommended to approve the proposal for extraction of *ordinary earth 59200 cu.m. from the proposed site within two years subject to maintain excavation (mining) depth 1.5 mts. from the unmine high bank of the river and keeping a distance at least 100 mts from the high bank as mining restricted area to avoid river bank erosion. In addition to the above the proponent shall have to strictly follow all the etrms and condition laid down in the approved mining plan. It is also approve to excavate 29860 cu.m. ordinary earth per year from the approved location.*

The Divisional Forest Officer, Sonitpur West Forest Division, Tezpur will ensure strict surveillance on the mining operation to avoid occurrences of irregularities during the mining operation and he will also ensure that the mining be allowed only at the approved location and not beyond the limit of the same.

Agenda item- 2.

- 10. Proposal of EC for mining of Stone from “Katamur (Sila Sindurighopa) Stone Permit area” under North Kamrup Division, Rangia proposed by Sri Ratanlal Bhati - SEIAA.1775/2021, (SIA/AS/MIN/209582/2021)**

Resolution 22/11:

The project proposal submitted by Sri Ratanlal Bhati requesting EC for mining of stone from “Katamur (Sila Sindurighopa) Stone Permit Area” under North Kamrup Division, Rangia is placed before the SEAC for appraisal and detail discussion. Scrutinized the documents furnished by the proponent in support of his proposal and detail deliberation is held. The committee after due deliberation and going through the land records; approved mining plan as well as recommendation of the Divisional Forest Officer, N K Division recommended to approve the project for *mining of 24000 cu.m. Granitic stone together with 16000 cu.m. Weathered stone from the proposed site within two years. It is also approved to extract 12000 cu.m. Granitic stone and 8000 cu.m. Weathered stone per year from the approved site.* The proponent shall have to strictly follow all the terms and condition laid down in the approved mining plan during the pendency of the mining period.

The Divisional Forest Officer, North Kamrup Division, Rangia will ensure strict surveillance on the mining operation to avoid occurrences of irregularities during the mining operation and he will also ensure that the mining be allowed only at the approved location and not beyond the limit of the same. The DFO will also ensure that the approved mine closure plan is practically implemented in the field.



Agenda item- 2.

11. Proposal of EC proposed for Construction of Convention Centre –Cum- State Guest House at Guwahati proposed by the Executive Engineer, P.W.D, Building Division -1, Guwahati, Assam. -SEIAA951/2019, (SIA/AS/MIN/100359/2020)

Resolution 22/12:

The project proposal submitted by the Executive Engineer, PWD Building Division-1, Guwahati, Assam for construction of **Convention Centre –Cum- State Guest House at Guwahati** is placed before the SEAC for appraisal and deliberation. As per resolution of the 21st meeting of SEAC held on 3rd July 2021, the proponent was invited to give a detailed presentation elaborating the proposed activities and risk mitigating measures proposed therein. The proponent has given presentation accordingly before the committee on 22nd July 2021. Due discussion is held in presence of the proponent and their consultant. The committee requires certain additional information in details for reconsideration of the project proposal. The proponent agreed to furnish the below mentioned information at their earliest opportunity for reconsideration of the project proposal. Information sought is:

- Location and land use maps of the site in 1:5000 scales.
- Elevation contour map in 1:5000 scales around 2 k.m. buffer.
- Soil profile of the construction site.
- Estimation of the rain water to be harvested. Details of rain water harvesting and utilization plan for the harvested water.
- Air quality monitoring report.
- Details of basement area and its management. High flood level and basement level comparison.
- Submission of wind nose diagram.

On receiving the above additional information the project proposal will be placed before the SEAC in their next meeting for consideration and disposal.


Agenda item- 2.

12. Proposal requesting EC against NELP Karbi Anglong Block (AA-ONN-2010/2) for Drilling in two locations (KNEA & KNEB) proposed by Oil India Limited. SEIAA1793/2021, (SIA/AS/MIN/214230/20).

Resolution 22/13:

The project proposal submitted by Oil India Ltd. requesting for EC against **NELP Karbi Anglong Block (AA-ONN-2010/2) for Drilling in two locations (KNEA & KNEB)** is placed before the SEAC for appraisal and detail deliberation. Necessary scrutiny of the documents furnished by the proponent is made. The committee after thorough deliberation recommended for approval of the proposal for two drill sites KNEA and KNEB with the following conditions.

- Since KNEB site is close to water body, the proponent should adopt extra care/measures during drilling operation so that the water body/ marshy area is not get affected.



- Petroleum Exploration License (PEL) be renewed which is expired on 4th June 2021 and copy of the fresh PEL please be marked to this office for record.
- Other related land documents to be submitted to SEIAA as per SOP.

The proponent is requested to respond at their earliest on the above points.

Agenda item- 2.

13. Proposal of EC for Onshore oil & Gas Exploration in Safrai EC Block of Charaideo District, Assam proposed by Oil India Limited. SEIAA1624/2021, (SIA/AS/MIN/183576/20).

Resolution 22/14:

The project proposal submitted by Oil India Ltd. asking EC for **Onshore oil & Gas Exploration in Safrai EC Block under Charaideo District in Assam** is placed before the SEAC for appraisal and detail discussion. Document furnished by the proponent has thoroughly been verified with respect to the SOP in place. Detail deliberation is also held on this proposal. The committee after detailed deliberation resolved to seek the following additional information for reconsideration of the project proposal.

- Due certification from the concerned Divisional Forest Officer about the Reserve Forest land, ESZ, Wildlife areas etc. with respect to the proposed site.
- Forest boundary be delineated in the land use/ land cover map as well as satellite image.

The proponent is requested to respond early to above for reconsideration of the proposal.

Agenda item- 2.

14. Proposal for Collection of Sand from “Jamunamukh Kopili Nodi Sand Permit Area No. 1(A) (Rev Portion) (2019-26)” and applied for TOR by Sri Bishnu Ram Bordoloi. SEIAA.1785/2021, (SIA/AS/MIN/162689/2020)

Resolution 22/15:

The project proposal submitted by Sri Bishnu Ram Bordoloi for mining of Sand from “Jamunamukh Kopili Nodi Sand Permit Area No. 1(A) (Rev Portion) (2019-26)” under Nagaon Forest Division is placed before the SEAC for discussion. In the last SEAC held on 3rd July 2021 the proposal was appraised to the Hon’ble members of the committee and it was decided to give presentation by the proponent with assistance of the concerned RQP. The RQP and the proponent were invited to give presentation and accordingly given presentation before the committee. Due discussion is held in presence of the proponent and the *committee recommended to approve TOR applying general condition for submission of detail EIA report as per norms*. However, in the discussion it is revealed that the reserve estimation method is not proper and it is advised to follow proper river sand mining estimation method while formulating the detail EIA report.



Agenda item- 2.

15. Proposal of EC for mining of Stone from “Helagog Minor Mineral Concession Area for Stone of Govt Land” under Kamrup East Division proposed by the Divisional Forest Officer, Kamrup (East) Division. SEIAA.1658/2021, (SIA/AS/MIN/206715/2020)

Resolution 22/16:

The project proposal submitted by the Divisional Forest Officer, Kamrup East Division, Basistha, Guwahati requesting EC for mining of Stone from “*Helagog Minor Mineral Concession Area under Govt Land measuring 2.0 hect areas*” is placed before the SEAC for deliberation. The proposal was placed before the SEAC in the last meeting held on 18th June 2021. The committee after scrutiny and due discussion opined to have site visit. Accordingly the subcommittee of the SEAC, Assam inspected the proposed site on 8th July 2021 and submitted their site inspection report. Detail discussion is held and considering the report of the filed visit, approved mining plan, NOC issued by the District Magistrate, Kamrup Metro District the committee recommended approving the project proposal for mining of *1,20,000 cu.m. stone from the approved site within five (5) years with the condition that (i) downstream channels of water are not disturbed due to mining activities. (ii).the stone extracted from the mine should exclusively be used for Government works against indent of the concerned Government department. The quantity to be extracted per year is approved 24000 cu.m. Stone.* The proponent shall have to strictly follow all the terms and condition laid down in the approved mining plan during the mining period.

The Divisional Forest Officer, Kamrup East Division will ensure due surveillance on the mining operation to avoid occurrences of irregularities during the mining period. Similarly, he will also ensure that the approved mine closure plan is implemented as approved therein. Further, the DFO will ensure to submit half yearly compliance report as per norms.

Agenda item- 2.

16. Proposal of EC for mining of Sand from “Disang River Sand Mahal (H), Sapekhati” under Sivasagar Forest Division proposed by Sri Sanjib Gogoi. SEIAA.1672/2021, (SIA/AS/MIN/198823/2020)

Resolution 22/17:

The project proposal submitted by Sri Sanjib Gogoi asking EC for mining of Sand from “Disang River Sand Mahal (H), Sapekhati” under Sivasagar Forest Division is placed on the SEAC meeting for appraisal and detail discussion. Due scrutiny of the documents are made and held detail discussion on the proposal. The committee after detail deliberation recommended approval to the proposal for *mining of 400 cu.m. sand from the proposed location within one (1) year time.* The proponent shall have to follow all the terms and condition strictly that are laid down in the approved mining plan.

The Divisional Forest Officer, Sivasagar Forest Division will ensure strict surveillance on the mining operation to avoid occurrence of irregularities during the mining period. He is also requested to allow mining only at the approved location and not beyond the limit of the same.



Agenda item- 2.

- 17. Proposal for extension of EC against collection of Gravel & Boulder from “Bhairabkunda Boulder/ Gravel Mahal under Dhansiri Forest Division proposed by Sri Birkhangsha Hainari. SEIAA.1729/2021, (SIA/AS/MIN/203131/2020)**

Resolution 22/18:

The proposal asking extension validity of EC submitted by Sri Birkhangsha Hainari against mining of Gravel and Boulder from “*Bhairabkunda Boulder/ Gravel Mahal*” under Dhansiri Forest Division is placed in the SEAC meeting for appraisal and detail discussion. Scrutinized the records including the half yearly compliance report and earlier EC dt.16th Nov. 2015, and detail discussion is held. Considering the approved mining plan as well as recommendation of the Divisional Forest Officer, Dhansiri Forest Division the committee recommended for *extension of the EC with validity up to 31st Aug. 2022 for extraction of 4875 cu.m. gravel and 1625 cu.m. boulder from the approved site.* The proponent shall have to strictly follow all the terms and condition laid down in the earlier EC during the mining period.

The Divisional Forest Officer, Dhansiri Forest Division, BTR will ensure strict surveillance on the mining operation to check occurrences of irregularities. He is also requested to allow mining only at the approved site and not beyond the limit of the same.

Agenda item- 2.

- 18. Proposal for extension of EC against collection of Sand & Gravel from “Tipkai River MCA” under Parbatjhora Forest Division proposed by Moon Ahmed. SEIAA.1597/2021, (SIA/AS/MIN/189493/2020)**

Resolution 22/19:

The proposal for extension of EC submitted by Moon Ahmed against mining of Sand & gravel from “Tipkai River MCA” under Parbatjhora Forest Division, BTR is placed before the SEAC for appraisal and detail discussion. The document submitted by the proponent has thoroughly been verified. The approved mining plan; recommendation the DFO, Parbatjhora Division and EC issued earlier on 18th May 2015 have also been verified. The committee after detail deliberation recommended approval on the project proposal to *extend validity of the EC for 3 (three years) to extract 5000 cu.m. sand and 2500 cu.m. gravel with the condition that mining is allowed only at the Bishunbasara and Falakata block leaving the Jaypur block. The Jaypur block will remain as non mining block and mining is banned therein to avoid probable river bank erosion. The proponent shall have to restrict their mining operation only in the Bishunbasara and Falakata block strictly following the terms and condition laid down in the approved mining plan.*

The Divisional Forest Officer, Parbatjhora Forest Division will ensure that mining be allowed only in the Bishunbasara and Falakata block. Mining is banned in the Jaypur Block because of the reason discussed above. The DFO will ensure due surveillance on the mining operation to avoid occurrence of irregularities. He is also requested to ensure that mining is allowed only in the approved location (in two blocks out of three) and not beyond the limit of the same.




Agenda item- 2.

19. Proposal requesting TOR for the proposed Cements Grinding Unit (1000 TPD OPC/PPC) at Village Tetelia, Sonapur under Kamrup Metro District proposed by Halco Buildtek. SEIAA.1758/2021, (SIA/AS/MIN/62031/2020)

Resolution 22/20:

The project proposal requesting TOR for the proposed “Cement Grinding Unit (1000 TPD OPD/PPC)” at the village Tetelia, Sonapur under Kamrup Metro District proposed by M/S. Helco Buildtek is placed before the SEAC for appraisal and detail deliberation. Documents submitted by the proponent along with the proposal have verified thoroughly. Due deliberation is held on the proposal. Considering the proposal being 3 (b) categories the committee recommended for issuance of TOR applying general condition in favour of the proponent for submission of detailed EIA report for taking further needful action.


Chairman
29/07/21
SEAC, Assam


Memo No. SEIAA.33/2013/Pt.-I

-A

Dated: 29 /07/2021

Copy to:

- 1) The Chairman, State Environment Impact Assessment Authority (SEIAA), Assam for favor of kind information.
- 2) The Member Secretary, State Environment Impact Assessment Authority (SEIAA), Assam for favor of kind information.
- 3) The Chairman, SEAC, Assam for favor of kind information.
- 4) The Secretary, SEAC, Assam for favor of kind information.
- 5) All Members, SEAC, Assam for favor of kind information.
- 6) Accountant cum Cashier of SEIAA, Assam for his information.
- 7) Office Copy.


Chairman
29/07/21
SEAC, Assam