

**STATE EXPERT APPRAISAL COMMITTEE (SEAC), ASSAM.**  
**3<sup>RD</sup> FLOOR, STATE POLLUTION CONTROL**  
**BOARD, ASSAM, BAMUNIMAIDAM,**  
**GUWAHATI- 781021**

Minutes of the 47<sup>th</sup> meeting of the State Expert Appraisal Committee (SEAC), Assam held in the Conference Hall of the Pollution Control Board, Assam, Guwahati-21 at 11-00 a.m. on 21<sup>st</sup> October, 2022.

***List of the members present in the meeting:***

<b><i>Sl no.</i></b>	<b><i>Name</i></b>	<b><i>Designation</i></b>	<b><i>Signature</i></b>
1	Sri S. K. Seal Sarma,	Chairman, SEAC	Sd/-
2	Prof. B.P. Duarah,	Member, SEAC	Sd/-
3	Prof. R. Mahanta,	Member, SEAC	Sd/-
4	Prof. S Phukan	Member, SEAC	Sd/-
5	Dr. K. Bhuyan Saikia	Member, SEAC	Sd/-
6	Sri N.N. Deka,	Member, SEAC	Sd/-

Sri S K Seal Sarma, Chairman, SEAC, Assam presided over the meeting. Welcoming all the Hon'ble Members the Chairman, SEAC expressed that altogether 21 nos. of cases have been included including one presentation and started the proceedings as per agenda item placed on the table.

**Agenda item- 1. Confirmation of the resolutions adopted the 46<sup>th</sup> meeting of SEAC, Assam.**

**Resolution 47/1:**

The minutes of the 46<sup>th</sup> SEAC meeting held on 29<sup>th</sup> Sept. 2022 is placed on the table for perusal of the Hon'ble Members and necessary discussion. The minutes of the 46<sup>th</sup> SEAC meeting is approved unanimously after a brief discussion.

**Agenda item- 2.**

- 1. Proposal of extension of E.C for mining of stone from "Madhupur Patta Land Stone Materials Mining Permit Area" under Cachar Division proposed by Sri Robijyoti Bhattacharjee. SEIAA.1137/2020, (SIA/AS/MIN/289891/2022)**

**Resolution 47/2:**

The project proposal asking modification of EC for mining of stone from "**Madhupur Patta Land Stone Materials Mining Permit Area**" under Cachar Division proposed by Sri Robijyoti Bhattacharjee is placed before the SEAC for scrutiny, appraisal and discussion. On scrutiny it is observed that the previous EC was granted on 29<sup>th</sup> Feb. 2020 with validity for two years against mining area 2.94 hect. The application for extension of the EC was submitted on 6<sup>th</sup> Aug. 2022 that is after a gap of about six months with respect to the validity of the previous EC. Further, the previous EC was granted against mining area of 2.94 hect whereas the fresh Mining Plan for the



same prepared for an area of 4.0 hect. Due deliberation is held and the committee requires the following additional information/clarification for consideration of the project proposal.

- i) *Details of GPS coordinates of the mining area need to submit with certification of the concerned DFO.*
- ii) *Status report of the mining area in question is required from the DFO.*
- iii) *The previous EC granted on 29<sup>th</sup> Feb. 2020 against mining area of 2.94 hect. and the extension is asked with fresh approved Mining Plan for an area of 4.0 hect. Clarification is sought how the mining area is increased.*

**Agenda item- 2.**

2. **Proposal requesting for issuance of TOR against construction of the proposed “Commercial Complex at Amingaon, North Guwahati, Assam” proposed by M/S. HK Sagar Realtors LLP. SEIAA, 3150/2022, (SIA/AS/MIS/82739/2022).**

**Resolution 47/3:**

The proposal asking TOR for construction of “**Commercial Complex at Amingaon, North Guwahati, Assam**” proposed by the **M/S. HK Sagar Realtors LLP** is placed before the SEAC for scrutiny, appraisal and deliberation. Scrutinized the documents furnished by the proponent. The project comes under category 8 (b) with project area 62,899.83 Sq. mt. and built up area 2,72,570.14 Sq. mt. Reply submitted by the proponent on ADS has also been examined. In the mean time, the subcommittee of the SEAC, Assam has physically inspected the project site on 12<sup>th</sup> Oct. 2022 and submitted report accordingly which has also been deliberated in the meeting. The committee after thorough deliberation **recommended for issuance of standard TOR for submission of detail EIA report** accordingly. Further, the committee requires the following additional information that is to be included in the EIA report as additional information.

- i) *Land Use/ Land Cover Map of 10 k.m. radius area on 1: 50000 scales submitted are not proper. A fresh map on 1: 50000 scales detailing the classes through on screen digitization and visual interpretation is required.*
- ii) *Drainage map submitted is not proper and need resubmission as per EDS rose. The Annexure- IV is not a drainage map as mentioned rather a relied map.*
- iii) *Storm water discharge plan attached as Annexure-V is a different ma. Proper storm water discharge plan with detail size, and interconnectivity and linked to outside drain is required.*
- iv) *Water Budget and Water Balance should include rainwater harvesting component.*
- v) *Flood inundation map as per EDS is required.*

**Agenda item- 2.**

3. **Proposal of EC for Kopili River Sand Permit Area (Govt. Permit) under Nagaon Forest Division proposed by JRN Contract & Pharmaceutical (OPC) Pvt. Ltd. SEIAA. 3013/2022, (SIA/AS/MIN/261418/2022).**

**Resolution 47/4:**

The project proposal asking EC for mining of Sand from “**Kopili River Sand Permit Area (Govt. Permit)**” under Nagaon Forest Division proposed by **JRN Contract & Pharmaceutical (OPC) Pvt. Ltd** is placed before the SEAC for scrutiny, appraisal and discussion. Project area is





4.5 hect whereas the minable area 1.69 hect. The Mining Plan prepared on an area of 1.69 hect which has been approved by the DGM, Assam vide letter dated 28<sup>th</sup> Feb.2022. Minalable materials have also been estimated accordingly. Letter dated 7<sup>th</sup> Feb.2022 issued by the concerned DFO; Indent submitted by the Jagiroad Development Authority and reply on EDS/ADS submitted by the proponent are thoroughly discussed. The committee after due deliberation recommended the proposal approving to *extract 4500 cu.m. Sand from the proposed location within a period of 1 (one) year subject to the following condition:*

- i) *The maximum mining depth is approved 2 mts. from the unmined surface.*
- ii) *At least 50 mts distance is to be kept from the high rise river bank as non mining zone to avoid river bank erosion.*

The Divisional Forest Officer, Nagaon Forest Division is requested to ensure necessary surveillance to guard occurrences of irregularities during the mining operation. The DFO will also arrange to mark the approved mining site on the ground fixing pillars before actual mining operation as mining is allowed within the approved mining site and not beyond the limit of the same. The DFO is also requested to ensure compliance by the proponent of all the terms and condition laid down in the EC during the pendency of mining operation.

#### **Agenda item- 2**

- 4. Proposal asking EC for the construction of “R.C.C. Resi-Commercial Project” on Zoo Road, Kamrup (M), Guwahati, Assam proposed by M/S. Nav Nirman Developers, SEIAA. 1997/2022, (SIA/AS/MIS/ 249320/2021)**

#### **Resolution 47/5:**

The project proposal asking EC for construction of **“R.C.C. Resi-Commercial Project” on Zoo Road, Kamrup (M), Guwahati, Assam proposed by M/S. Nav Nirman Developers** is placed before the SEAC for review, scrutiny and deliberation. The project area is 5699.17 sq.m. and built up area 25053.45 sq.m. Out of which residential area is 21695.76 sq.m. and commercial area 3359.69 sq.m. The project comes under 8 (a) B<sub>2</sub> category. Necessary documents are thoroughly scrutinized including the reply on ADS furnished by the proponent. The project area has been physically inspected by the subcommittee of the SEAC, Assam on 2<sup>nd</sup> July 2022 and presentation is also given before the committee by the proponent with assistance of his consultant. Due deliberation is held on the proposal and the *committee recommended the project proposal approving to issue EC under the provisions of EIA notification 2006*

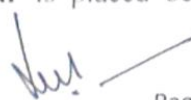
*The proponent shall have to strictly adhere to all the terms and conditions laid down in the EC and submit half yearly compliance report accordingly.*

#### **Agenda item- 2.**

- 5. Proposal of EC for Construction of proposed “New Medical College at Shivsagar (Charaideu) District, Assam” proposed by the PWD Building Division, Shivsagar, Assam. SEIAA.3046/2022, (SIA/AS/MIS/237864/2021).**

#### **Resolution 47/6:**

The project proposal for construction of **“New Medical College at Shivsagar (Charaideu) District, Assam”** proposed by the **PWD Building Division, Shivsagar** is placed before the



SEAC, Assam for appraisal, review and discussion. Necessary scrutiny of documents is done including replies on ADS furnished by the proponent in earlier two occasions. Total area of the plot is 134000 sq.m. and built up area 121009.28 sq.m. The project comes under 8(a) B<sub>2</sub> category. The proponent had already given detail presentation before the SEAC relating to the proposed project in the 39<sup>th</sup> meeting held on 18<sup>th</sup> June 2022. *The committee after thorough deliberation recommended the project proposal approving to issue necessary EC following the guidelines of the EIA notification 2006. The proponent shall have to strictly follow all the terms and condition lay down therein and submits half yearly compliance report till completion of the project.*

**Agenda item- 2.**

6. **Proposal requesting EC for mining of sand from “Jamunamukh Kopili Nodii Sand Permit Area No. 1(A) (Revenue Portion) (2019-2026)” near Kathkatia Gaon P.O. & P.S Jamunamukh, District Nagaon, Assam, under Nagaon Forest Division proposed by Sri Bishnu Bordoloi. SEIAA. 1785/2021, (SIA/AS/MIN/ 81221/2021).**

**Resolution 47/7:**

The project proposal asking EC for mining of Sand from “**Jamunamukh Kopili Nodii Sand Permit Area No. 1(A) (Revenue Portion) (2019-2026)**” near Kathkatia Gaon P.O. & P.S Jamunamukh, District Nagaon, Assam, under Nagaon Forest Division proposed by **Sri Bishnu Bordoloi** is placed before the SEAC for appraisal, review and deliberation. Area of the project 23.5 hect whereas minable area is 22.6 hect and reserved estimation is done accordingly. The project falls under B<sub>2</sub> category and necessary TOR was issued on 19<sup>th</sup> Aug. 2021 as per resolution adopted by the SEAC, Assam on 3<sup>rd</sup> July 2021. Accordingly the proponent has submitted detail EIA report along with report on Public hearing for taking requisite action. Subsequently, the proponent with assistance of his consultant given detail presentation before the SEAC with respect to the detail project activities in the 44<sup>th</sup> meeting held on 30<sup>th</sup> Aug 2022 and participated in the deliberation. After due deliberation the proponent was asked to submit certain additional information and the same has been met up.

The proposal is reviewed and following thorough discussion the committee *recommended approving to extract of 1,50,000 cu m. Sand from the proposed mine site for 5 (five) years strictly following all the terms and condition laid down in the approved mining plan/ EIA report.* Similarly, the proponent is allowed to *extract 30,000 cu.m. Sand from the approved mining area annually and ensure to implement the activities as proposed under CSR activities.*

The Divisional Forest Officer, Nagaon Forest Division is requested to ensure necessary surveillance to guard occurrences of irregularities during the mining operation. The DFO will also arrange to mark the approved mining site on the ground fixing pillars before actual mining operation as mining is allowed within the approved mining site and not beyond the limit of the same. The DFO is also requested to ensure compliance by the proponent of all the terms and condition laid down in the EC as well as to physically inspect the activities that are to be implemented as proposed under CSR in due course of time.





Agenda item- 2.

7. Proposal requesting of EC for construction of “New Medical College Centering MMCH and Kalapahar Campus along with 800 bedded General Hospital at MMCH Campus, Guwahati, Assam proposed by the Executive Engineer, PWD Dispur and Guwahati East Territorial Building Division, Fancy Bazar, Guwahati, Assam. SEIAA.3133/2022, (SIA/AS/MIS/ 259810/2022).

Resolution 47/8:

The project proposal asking EC for construction of “New Medical College Centering MMCH and Kalapahar Campus along with 800 bedded General Hospital at MMCH Campus, Guwahati, Assam” proposed by the Executive Engineer, PWD Dispur and Guwahati East Territorial Building Division, Fancy Bazar, Guwahati, Assam is placed before the SEAC for scrutiny, appraisal and deliberation. Necessary documents are scrutinized and examined the reply submitted on ADS raised thereon. The proponent was invited to give presentation before the SEAC elaborating detail proposed activities. The concerned consultant has given presentation before the SEAC on the Kalapahar Campus (*Part of the project*) and participated in the following deliberation. It is seen that the plot area is 55684.744 sq.m. and built up area 102932.03 sq. m. accommodating 350 beds that falls under 8 (a) B<sub>2</sub> category. The committee after due deliberation in presence of the consultant asked the following additional information/documents to take further requisite action.

- i) *Site map delineating/bifurcating the existing and proposed blocks.*
- ii) *Details of Satellite data used in preparation of Land Use map;*
  - a) *Date of acquisition, scale, name of satellite data used.*
  - b) *Land Use map should be in 1:5000 scales on 500 mt. buffer from the project site.*
  - c) *Drainage map of 500 mt buffer in 1: 5000 scales showing its connectivity outside drain.*
- iii) *Revision of population data, accordingly revision of water requirement of the proposed project.*
- iv) *Proposal for Rain Water Harvesting.*
- v) *Consider proposal for in house incinerator.*
- vi) *Storm water discharge plan and flood plan.*
- vii) *Traffic density study in and around the Hospital and Medical College.*
- viii) *All the drawings should be approved including site plan, services by the Department.*
- ix) *Revised Parking Plan with increased parking for notified Building.*
- x) *Environment monitoring photograph with GPS camera.*

Agenda item- 2.

8. Proposal asking EC for mining of ordinary earth from “Khat Tetelia Village Ordinary Earth Mining Permit Area” under Kamrup East Division proposed by Sri Hemanta Kathar. SEIAA.3104/2022, (SIA/AS/MIN/ 259694/2022).



#### Resolution 47/9:

The project proposal asking EC for mining of ordinary earth from “**Khat Tetelia Village Ordinary Earth Mining Permit Area**” under Kamrup East Division proposed by **Sri Hemanta Kathar** is placed before the SEAC for appraisal and discussion. Necessary documents including replies submitted by the proponent in response to the EDS/ADS raised at this end are examined. The Mining Plan approved by the DGM, Assam, recommendation of the DFO, K.E. Division and JVR etc are discussed. The committee after due deliberation recommended the proposal approving to extract 2928 cu.m. ordinary earth from the proposed mining site within a period of two years. *The proponent is allowed to extract 1464 cu.m. ordinary earth per year strictly following all the terms and condition laid down in the approved mining plan.*

The Divisional Forest Officer, Kamrup East Forest Division, Basistha, Guwahati is requested to ensure necessary surveillance to guard occurrences of irregularities during the mining operation. The DFO will also arrange to mark the approved mining site on the ground fixing pillars before actual mining operation as mining is allowed within the approved mining site and not beyond the limit of the same. The DFO is also requested to ensure compliance by the proponent of all the terms and condition laid down in the EC

#### Agenda item- 2.

9. Proposal asking EC for mining of Sand and Gravel from “**Mining Permit Area at Lokampur**” under Dhansiri Forest Division, Udalguri proposed by **Sri Mahendra Kishan**. SEIAA. 3077/2022, (SIA/AS/MIN/ 285182/2022).

#### Resolution 47/10:

The project proposal asking EC for mining of Sand & Gravel from “**Mining Permit Area at Lokampur**” under Dhansiri Forest Division, Udalguri proposed by **Sri Mahendra Kishan** is placed before the SEAC for scrutiny, appraisal and deliberation. The Mining Plan approved by the DGM, Assam dated 17<sup>th</sup> July 2022 and concerned DFO’s recommendation dated 20<sup>th</sup> July 2022 is discussed in detail. On careful examination of the documents furnished by the proponent in support of the proposal the followings are noticed.

- i) *The proposed area demarcated in the Mining Plan and Trace map do not match.*
- ii) *The concerned Revenue Circle Officer vide letter dated 8<sup>th</sup> March 2022 stated that the proposed site is under water in the river bed and class of land is agriculture (Faring). Clarification is required stating how the patta land falls in the river bed. Further, non agriculture land certificate from the appropriate authority of Revenue Department is required.*
- iii) *The CHD, BTAD vide letter dated 29<sup>th</sup> March 2022 has approved quantity of sand 1000 cu.m. and gravel 1000 cu.m. are to be extracted. On the other hand quantity for extraction minable materials in the approved Mining Plan recommended 400 cu.m. sand and 600 cu.m gravel per year. Further, the percentage of Sand and Gravel has not been shown in the estimation in the approved mining plan.*

*In view of the above and after due deliberation the committee resolved asking the proponent to submit revised Mining Plan addressing the above points.*





Agenda item- 2.

10. Proposal of E.C for mining of sand- gravel from “Kanamakra Kaliagaon No. 2 Sand Gravel River Mahal” under Chirang Division, Kajalgaon proposed by Sri Tulunga Narzary. SEIAA. 3120/2022, (SIA/AS/MIN/290828/2022)

Resolution 47/11:

The project proposal asking EC for mining of sand-gravel & gravel from “**Kanamakra Kaliagaon No. 2 Sand Gravel River Mahal**” under Chirang Forest Division. Kajalgaon proposed by **Sri Tulunga Narzary** is placed before the SEAC for scrutiny, appraisal and discussion. Necessary scrutiny of the records are examined and appraised accordingly. The Mining Plan approved by the DGM, Assam, approval of the Secretary, BTC vide letter dated 15<sup>th</sup> June 2022 and CHD’s approval vide letter dated 21<sup>st</sup> June 2022 are discussed in detailed. The committee after thorough deliberation recommended the proposal *approving to excavate 13000 cu.m sand-gravel and 13000 cu.m gravel from the approved mining site within a period of 5 (five) years subject to the condition that maximum depth of mining is approved two meters from the unmined surface. The proponent is allowed to excavate 2666 cu.m sand- gravel and 2600 cu.m, gravel strictly following all other terms and condition laid down in the approved Mining Plan.*

The Divisional Forest Officer, Chirang Forest Division, Kajalgaon is requested to ensure necessary surveillance to guard occurrences of irregularities during the mining operation. The DFO will also arrange to mark the approved mining site on the ground fixing pillars before actual mining operation as mining is allowed within the approved mining site and not beyond the limit of the same. The DFO is also requested to ensure compliance by the proponent of all the terms and condition laid down in the EC


Agenda item- 2.

11. Proposal of EC for mining of Stone from “Mahadevpur Patta Land Minor Mineral Stone Mining Permit Area” under Cachar Forest Division proposed by Sri Nishi Das. SEIAA. 3138/2022, (SIA/AS/MIN/276940/2022)

Resolution 47/12:

The project proposal asking EC for mining of Stone from “**Mahadevpur Patta Land Minor Mineral Stone Mining Permit Area**” under Cachar Forest Division proposed by **Sri Nishi Das** is placed before the SEAC for scrutiny, appraisal and detail discussion. Scrutinized the documents furnished by the proponent. Proposed mining area is 1.365 hect. The mining Plan approved by the DGM, Assam dated 23<sup>rd</sup> March 2022, recommendation of the concerned DFO and reply furnished on EDS are discussed in detail. The committee after thorough deliberation needs the following additional information for taking further requisite action in granting EC.

- i) *Trace map in symmetry to the KML file need to be produced.*
- ii) *Proper photographs with GPS point showing availability of stone need to be produced. The enclosed site photograph (Fig. 2) do not represent availability of desired stone materials in the proposed mine site.*



- iii) *The KML file shows certain house structures inside the proposed area that requires clarification.*
- iv) *Submitted photographs do not indicate stone aggregate. Proper estimation of ratio of stone and soil through volumetric calculation need to submit.*

**Agenda item- 2.**

**12. Proposal requesting E.C for “Construction of New Medical College and Hospital at Tamulpur, Assam under NIDA proposed by the Executive Engineer, Mushalpur - R and B Division, Mushalpur of Baksa District, Assam, under Health & Family Welfare Department. SEIAA. 3135/2022, (SIA/AS/MIS/241097/2022)**

**Resolution 47/13:**

The project proposal requesting EC for “Construction of New Medical College and Hospital at Tamulpur, Assam under NIDA proposed by the Executive Engineer, Mushalpur - R and B Division, Mushalpur of Baksa District, Assam, under Health & Family Welfare Department is placed before the SEAC, Assam for scrutiny, appraisal and deliberation. Necessary scrutiny of the documents furnished by the proponent in support of the proposal is done and appraised accordingly. Total land area of the project is 214048 Sq.m. and proposed built up area 95502.97 Sq.m. and the proposal comes under 8(a) B<sub>2</sub> category. Thorough deliberation is held after going through the records and the committee requires the following additional/detail information for taking further needful action in granting EC.

- i) *Detail Solid Waste Management Plan.*
- ii) *Detail satellite data used in preparation of Land Use map.*
  - a) *Land Use map should be in 1:5000 scales on 500 mtr. buffer from the project site and another 1:50000 scales of 10 k.m. buffer.*
  - b) *Date of acquisition, scale, name of the satellite data used which should not be older than three years.*
- iii) *Drainage map of 500 mtr. buffer in 1:5000 scales showing its connectivity to outside drain.*
- iv) *Detail Water Management Plan for the project.*
- v) *Storm Water Discharge Plan and Flood plan.*
- vi) *Detail Rain Water Harvesting Plan.*
- vii) *Traffic density study in and around the Hospital & Medical College and parking Plan.*
- viii) *Environment monitoring photograph with GPS camera.*
- ix) *Consider proposal for in House Incinerator.*
- x) *Final lay out plan/ map duly approved by the competent authority.*

**Agenda item- 2.**

**13. Proposal of E.C for construction of “New Medical College at Bongaigaon, Assam” proposed by the Director of Medical Education, Assam (a unit of Directorate Medical Education, Assam). SEIAA. 3134/2022, (SIA/AS/INFRA2/401705/2022).**





#### Resolution 47/14:

The project proposal requesting EC for “Construction of New Medical College at Bongaigaon, Assam proposed by the Director of Medical Education, Assam (a unit of Directorate Medical Education, Assam) is placed before the SEAC, Assam for scrutiny, appraisal and deliberation. Necessary scrutiny of the documents furnished by the proponent in support of the proposal is done and appraised accordingly. Total land area of the project is 18.8 hect.. and proposed built up area 8.9 hect. and the proposal comes under 8(a) B<sub>2</sub> category. Thorough deliberation is held after going through the records and the committee requires the following additional/detail information for taking further needful action in granting EC.

- i) *Detail Solid Waste Management Plan.*
- ii) *Detail satellite data used in preparation of Land Use map.*
  - a) *Land Use map should be in 1:5000 scales on 500 mtr. buffer from the project site and another 1:50000 scales of 10 k..m. buffer.*
  - b) *Date of acquisition, scale, name of the satellite data used which should not be older than three years.*
- iii) *Drainage map of 500 mtr. buffer in 1:5000 scales showing its connectivity to outside drain.*
- iv) *Detail Water Management Plan for the project.*
- v) *Storm Water Discharge Plan and Flood plan.*
- vi) *Detail Rain Water Harvesting Plan.*
- vii) *Traffic density study in and around the Hospital & Medical College and parking Plan.*
- viii) *Environment monitoring photograph with GPS camera.*
- ix) *Consider proposal for in House Incinerator.*
- x) *Final lay out plan/ map duly approved by the competent authority.*

#### Agenda item- 2.

**14. Proposal of E.C for mining of Stone from “Madhura River Stone Quarry Block No. 1 (Mining Permit Area, Govt. Land)” under Cachar Division proposed by the DFO, Cachar Division. SEIAA. 3149/2022, (SIA/AS/MIN/401365/2022)**

#### Resolution 47/15:

The project proposal asking for mining of stone from the “**Madhura River Stone Quarry Block No. 1 (Mining Permit Area, Govt. Land)**” under Cachar Division proposed by the **DFO, Cachar Division** is placed before the SEAC, Assam for scrutiny, appraisal and discussion. Necessary documents are scrutinized and appraised. Total minable area is 4.6 hect. and comes under B<sub>2</sub> category. The Mining Plan approved by the DGM, Assam dated 14<sup>th</sup> Sept 2022; approval of the CCF, SAC, Assam dated 23<sup>rd</sup> Sept. 2022 are deliberated in detailed. The committee after due deliberation recommended the project proposal approving to *mine out 59918 cu.m. river bed stone from the proposed mine site within a period of two (2) years subject to the condition that the maximum mining depth is permitted 1 (one) meter from the unmined surface. The proponent is allowed to extract 29959 cu.m stone per year strictly following all other terms and condition laid down in the approved mining plan.*



The Divisional Forest Officer, Cachar Forest Division will arrange due surveillance to check irregularities during the mining period and will mark the proposed mine area on the ground before actual mining operation. Compliance of all other terms and condition laid down in the EC shall have to strictly follow during the pendency of the mining period.

**Agenda item- 2.**

**15. Proposal of E.C for mining of Sand from “Deopani River Sand Mahal (Upstream), under Karbi Anglong East Division, Diphu proposed by Sri Tek Bahadur Chettri. SEIAA. 31372022, (SIA/AS/MIN/290691/2022)**

**Resolution 47/16:**

The project proposal asking Ec for mining of Sand from “Deopani River Sand Mahal (Upstream), under Karbi Anglong East Division, Diphu proposed by Sri Tek Bahadur Chettri ilced before the EAC for scrutiny, appraisal and discussion. Necessary documents are scrutinized and appraised. Area of the project is 4.4 hect; minable area is shown 3.33 hect and estimation of minable materials is done accordingly. The Mining Plan approved by the DGM, Assam dated 5<sup>th</sup> Aug. 2022 and LOI issued by the DFO dated 6<sup>th</sup> July 2022 are discussed. The estimation in the approved mining plans shows reserve quantity 29970 cu.m per year whereas recommendation for extraction is made 6000 cu.m for three years i.e. 2000 cu.m. per year. Detailed deliberation is held and *the committee requires proper clarification/ information on the following points for taking further requisite action.*


- i) *Recommended /required quantity is very low in compare to large reserve quantity estimated in the approved mining plan against 3.33 hect. minable area.*
- ii) *The DFO, Karbi Anglong East Division, Diphu is requested to justify why such large size mining area is year marked for mining of a small quantity of minable materials allowing three years mining period.*

**Agenda item- 2.**

**16. Proposal asking EC for mining of Ordinary Clay from “Outside Dikhow River Ordinary Clay Mining Permit Area, (K), Samshanghat, under Sivasagar Division proposed by Sri Gobin Boruah. SEIAA.2056/2022, (SIA/AS/MIN/ 251644/2022).**

**Resolution 47/17:**

The proposal asking EC for mining of Ordinary Clay from “Outside Dikhow River Ordinary Clay Mining Permit Area, (K), Samshanghat” under Sivasagar Division proposed by Sri Gobin Boruah is placed before the SEAC for review and deliberation. The proposal was thoroughly discussed in the 46<sup>th</sup> SEAC meeting held on 29<sup>th</sup> Sept. 2022 and as per resolution adopted under Resolution 46/8 certain additional were sought. In reply on ADS the proponent has uploaded on 13<sup>th</sup> Oct 2022 enclosing letter signed by the ADC, Sivasagar on 12<sup>th</sup> Oct 2022 which has also been discussed. In the mean time, a public complaint against the proposed mining signed by one Sri Nitutpal Bora and 9 others duly endorsed by the Hon’ble MLA, 107 Thowra LAC has been received by SEIAA on 20<sup>th</sup> Oct. 2022. The same has been deliberated in the meeting. *In view of the above, SEAC is kept pending the proposal and the Chairman, SEIAA, Assam is requested to*





seek clarification from the Deputy Commissioner, Sivasagar on the said public complaint for taking further requisite action.

**Agenda item- 2.**

- 17. Proposal asking EC for mining of Brick Earth from “M/S Jogduar Brick Field Mining Permit Area” under Jorhat Forest Division proposed by M/S Jogduar Brick Field. SEIAA.3107/2022, (SIA/AS/MIN/ 288885/2022).**

**Resolution 47/18:**

The project proposal asking EC for mining of brick earth from “**M/S Jogduar Brick Field Mining Permit Area**” under Jorhat Forest Division proposed by **M/S Jogduar Brick Field** is placed before the SEAC for scrutiny, appraisal and discussion. Necessary documents including reply furnished on EDS are scrutinized and appraised. The Mining Plan approved by the DGM, Assam, and report of the concerned DFO and Circle Officer, Teok Revenue Circle dated 28<sup>th</sup> Sept. 2022 is discussed. Due deliberation is held and the committee after thorough deliberation *recommended the proposal approving to extract 5000 cu.m brick earth from the proposed mine site within a period of 1 (one) year subject to the condition that the maximum mining depth is approved 2 (two) meters from the unmined surface. The proponent shall have to strictly follow all other terms & condition laid down in the approved mining plan.*

The Divisional Forest Officer, Jorhat Forest Division will arrange due surveillance to check irregularities during the mining period and will mark the proposed mine area on the ground before actual mining operation. Compliance of all other terms and condition laid down in the EC shall have to strictly follow by the proponent during the pendency of the mining period.

**Agenda item- 2.**

- 18. Proposal of E.C for collection Stone from “Madhura River Stone Quarry Block No. 2 (Mining Permit Area, Govt. Land)” under Cachar Division proposed by the DFO Cachar. SEIAA. 3148/2022, (SIA/AS/MIN/401198/2022)**

**Resolution 47/19**

The project proposal asking for mining of stone from the “**Madhura River Stone Quarry Block No. 2 (Mining Permit Area, Govt. Land)**” under Cachar Division proposed by **the DFO, Cachar Division** is placed before the SEAC, Assam for scrutiny, appraisal and discussion. Necessary documents are scrutinized and appraised. Total minable area is 4.73 hect. and comes under B<sub>2</sub> category. The Mining Plan approved by the DGM, Assam dated 22<sup>nd</sup> Aug. 2022; approval of the DFO, Cachar dated 30<sup>th</sup> Aug. 2022 are deliberated in detailed. The committee after due deliberation recommended the project proposal approving to *mine out 58316 cu.m. river bed stone from the proposed mine site within a period of two (2) years subject to the condition that the maximum mining depth is permitted 1 (one) meter from the unmined surface. The proponent is allowed to extract 29158 cu.m stone per year strictly following all other terms and condition laid down in the approved mining plan.*



The Divisional Forest Officer, Cachar Forest Division will arrange due surveillance to check irregularities during the mining period and will mark the proposed mine area on the ground before actual mining operation. Compliance of all other terms and condition laid down in the EC shall have to strictly follow during the pendency of the mining period.

**Agenda item- 2.**

**19. Proposal asking EC for mining of Stone from “Amsorli Stone Mining Permit Area” under Hamren Forest Division proposed by CI EM Hanse. SEIAA.2010/2022, (SIA/AS/MIN/ 252136/2022).**

**Resolution 47/20:**

The project proposal asking EC for mining of Stone from the “**Amsorli Stone Mining Permit Area**” under Hamren Forest Division proposed by **CI EM Hanse** is placed before the SEAC for appraisal and detail discussion. The project area is 1.71 hect and falls under B<sub>2</sub> category. The proposal was thoroughly discussed in the 42<sup>nd</sup> SEAC meeting held on 30<sup>th</sup> July 2022 and decided to cause a physical filed inspection by the subcommittee of the SEAC. The subcommittee of the SEAC, Assam physically inspected the mining site on 24<sup>th</sup> Sept. 2022 in presence of the proponent and concerned Range Officer, Ouguri Range and submitted report accordingly. Due deliberation is held and the committee after thread bare discussion recommended the proposal approving to mine out 5000 cu.m stone from the proposed mining site within a period of two (2) years. Annual extraction quantity is approved 2500 cu.m stone. The proponent shall have to dispose of all the over burden as proposed in the approved mining plan as well as undertaking given subsequently in reply of ADS. Further, the proponent shall have to strictly follow all the terms and condition laid down in the approved mining plan.

The Divisional Forest Officer, Hamren Forest Division is requested to ensure necessary surveillance to guard against occurrences of irregularities during the mining operation. The DFO will also arrange to mark the approved mining site on the ground fixing boundary pillars before actual mining operation as mining is allowed within the approved mining site and not beyond the limit of the same. The DFO is also requested to ensure compliance by the proponent of all the terms and condition laid down in the EC.

**Agenda item- 2.**

**20. Proposal of E.C for construction of “Residential Project at Lokhara, Betkuchi, in the District of Kamrup (Metro),Guwahati, Assam proposed by M/S NIRMAN. SEIAA. 3113/2022, (SIA/AS/MIN/283517/2022)**

**Resolution 47/21:**

The project proposal asking EC for construction of “**Residential Project at Lokhara, Betkuchi, in the District of Kamrup (Metro), Guwahati, Assam**” proposed by **M/S NIRMAN** is placed before the SEAC for scrutiny, appraisal and deliberation. Necessary documents submitted by the proponent is scrutinized and appraised. Plot area is 11241.64 sq.m and proposed built up area 47569.12 sq.m comes under category 8(a) B2. Detail PFR etc. are discussed. The committee after



due deliberation resolved to request the proponent to furnish the following additional documents for taking further requisite action in disposing the project proposal.

- i) *Detail Solid Waste Management Plan.*
- ii) *Detail satellite data used in preparation of Land Use map.*
  - a) *Land Use map should be in 1:5000 scales on 500 mtr. buffer from the project site and another 1:50000 scales of 10 k..m. buffer.*
  - b) *Date of acquisition, scale, name of the satellite data used which should not be older than three years.*
- iii) *Drainage map of 500 mtr. buffer in 1:5000 scales showing its connectivity to outside drain.*
- iv) *Detail Water Management Plan for the project.*
- v) *Storm Water Discharge Plan and Flood plan.*
- vi) *Detail Rain Water Harvesting Plan.*
- vii) *Permission from the Central Ground Water Authority.*
- viii) *Traffic density study in and around the proposed site and parking Plan.*
- ix) *Environment monitoring photograph with GPS camera.*
- x) *Detail of Land records and copy of permission from the GMC/ GMDA.*
- xi) *Final lay out plan/ map duly approved by the competent authority.*

**Agenda item- 2.**

**21. Proposal of E.C for “Development of Residential Apartment Buildings at Azara, Ramcharani Mouza in the District Kamrup (Metro), Assam proposed by M/s Kamakhya Properties. SEIAA. 3131/2020, (SIA/AS/MIN/290368/2022)**

**Resolution 47/22:**


The project proposal asking EC for “**Development Residential Project at Azara, Ramcharani Mouza in the District Kamrup (Metro), Assam**” proposed by M/S NIRMAN is placed before the SEAC for scrutiny, appraisal and deliberation. Necessary documents submitted by the proponent is scrutinized and appraised. Plot area is 11752.23 sq.m and proposed built up area 44126.24 sq.m comes under category 8(a) B2. Detail PFR etc. are discussed. The committee after due deliberation resolved to request the proponent to furnish the following additional documents for taking further requisite action in disposing the project proposal.

- i) *Detail Solid Waste Management Plan.*
- ii) *Detail satellite data used in preparation of Land Use map.*
  - a) *Land Use map should be in 1:5000 scales on 500 mtr. buffer from the project site and another 1:50000 scales of 10 k..m. buffer.*
  - b) *Date of acquisition, scale, name of the satellite data used which should not be older than three years.*
- iii) *Drainage map of 500 mtr. buffer in 1:5000 scales showing its connectivity to outside drain.*
- iv) *Detail Water Management Plan for the project.*
- v) *Storm Water Discharge Plan and Flood plan.*



- vi) *Detail Rain Water Harvesting Plan.*
- vii) *Traffic density study in and around the proposed site and parking Plan.*
- viii) *Environment monitoring photograph with GPS camera.*
- ix) *Detail of Land records and copy of permission from the GMC/ GMDA.*
- x) *Permission from the Central Ground Water Authority.*
- xi) *Final lay out plan/ map duly approved by the competent authority.*

The meeting is ended with vote of thanks from the Chair.


  
 31/10/22  
**Chairman**  
**SEAC, Assam**

**Memo No. SEIAA.33/2013/Pt.-I -A**

**Guwahati the, 31<sup>st</sup> Oct.2022.**

Copy to:

- 1) The Chairman, State Environment Impact Assessment Authority (SEIAA), Assam for favor of kind information.
- 2) The Member Secretary, State Environment Impact Assessment Authority (SEIAA), Assam for favor of kind information.
- 3) The Chairman, SEAC, Assam for favor of kind information.
- 4) The Secretary, SEAC, Assam for favor of kind information.
- 5) All Members, SEAC, Assam for favor of kind information.
- 6) Accountant cum Cashier of office of the SEIAA, Assam for his information.
- 7) Office Copy.

  
 31/10/22  
**Chairman**  
**SEAC, Assam**