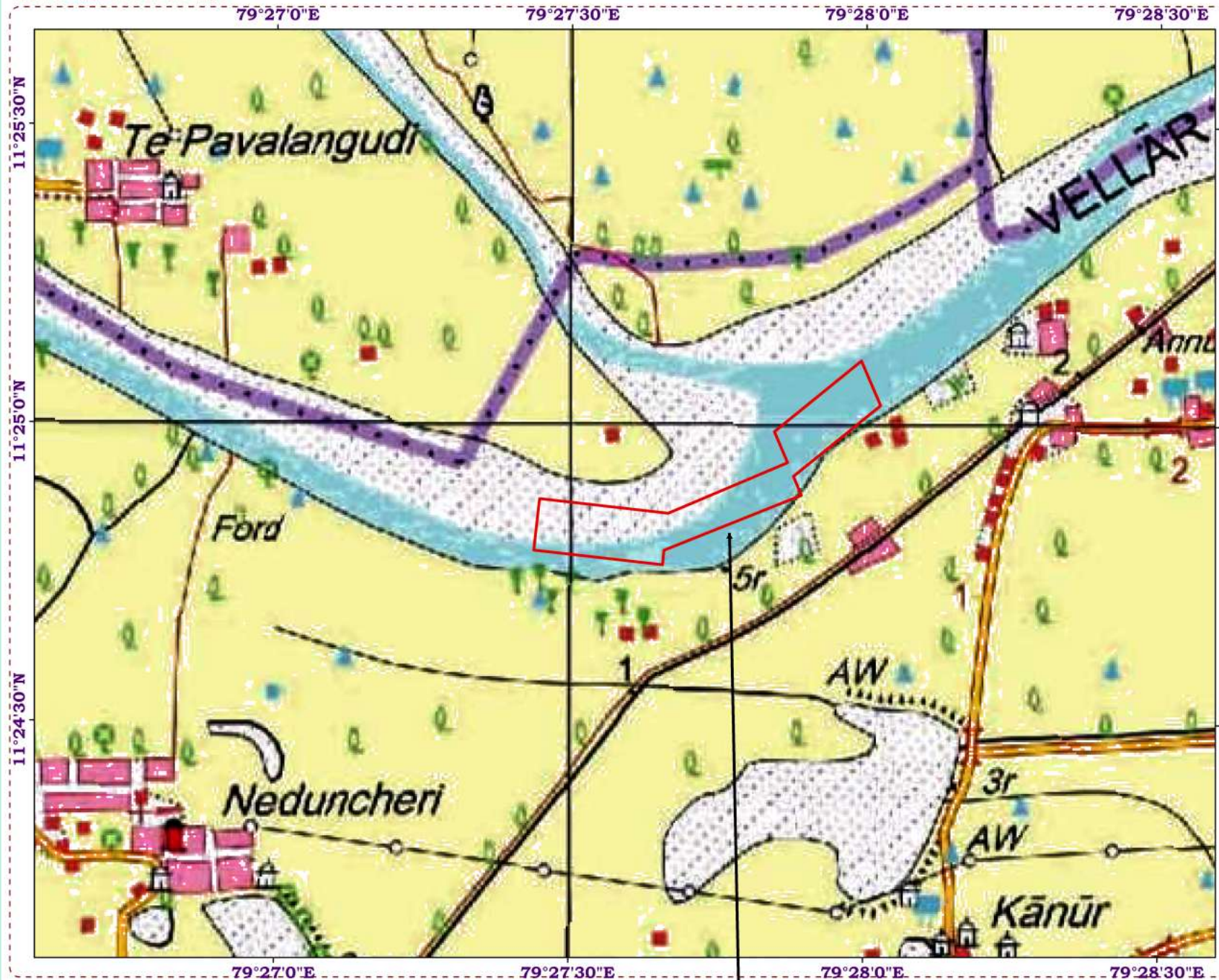
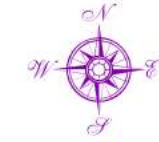


GEO REFERENCED TOPOSHEET SHOWING LEASE APPLIED AREA

TOPOSHEET NO: 58 M/7

CUDDALORE DISTRICT



LEGEND

CONVENTIONAL SYMBOLS

Express highway with I.E. with bridge, with distance stone	
Roads, metalled according to importance	
Roads, double carriageway, according to importance	
Unmetalled road, Cart track, Rick track with pass, Foot path	
Streams with track in bed, unbridged, Canal	
Dam, masonry or rock-filled, earthen, Weir	
River, dry with water channel, with island & rocks, Tidal river	
Submerged rocks, Shoal, Swamp, Reeds	
Wells, lined, unlined, Tube-well, Spring, Tank, perennial, dry	
Embankments, road or rail, low, Broken ground	
Railways, broad gauge, double, single with station, under construction	
Railways, other gauges, double, single with distance stone, or	
Mine, low or narrow, Kin, Cutting with tunnel	
Contours with sub-features, Rocky slopes, Cliffs	
Soil features (R.R. Chandi/Hill/parament) (Shaded/white)	
Towers or Wreath, unlabelled, unlabelled, Fort	
Hill, permanent, temporary, Tower, Antenna	
Temple, Chhat, Church, Mosque, Light, Tank, Cross	
Lighthouse, Light, Buoy, light, unlabelled, Anchorage	
Mine, Mine on hills, Grass, Shrub	
Palms, palms, other, Flax, Cane, Bamboo, Other trees	
Area cultivated, wooded, Surveyed tree	
Boundary, international	
state demarcated, unlabelled	
district, subdivision, taluk or MUA, forest	
Boundary pillar, surveyed, unlabelled	
Height, triangulated, station, point, approximate	
Benchmark, geodetic, levelling, canal	
Post office, Telegraph office, Overhead tank	
Post house or inspection bungalow, Civil house, Police station	
Camping ground, forest, reserved, protected	
Spotted names, administrative, locality or tribal	
Hospital, Dispensary, Veterinary, hospital (Dispensary)	
Aspirant, Hospital, Titled site	
Power line, with pylons surveyed, with poles unsurveyed	


Lease Applied Area

LOCATION OF QUARRY
 SF. NO: 8 (P),
 EXTENT : 16.00.0 HA,
 VILLAGE : Koodalaiyathur II,
 TALUK : Srimushnam,
 DISTRICT : Cuddalore,
 STATE : Tamilnadu.

NAME OF THE CLIENT
The Executive Engineer,
Public Works Department,
WRO/MMD,
Villupuram.

EIA COORDINATOR

S. SURIYA KUMAR
 M.Sc., M.Phil(Geo), F.C.(Mini), PGDIP, PGDBA,
 Chief Consultant / EIA Coordinator(Mining)



Lease Applied Area

Scale 1:50,000



S. Suriya Kumar