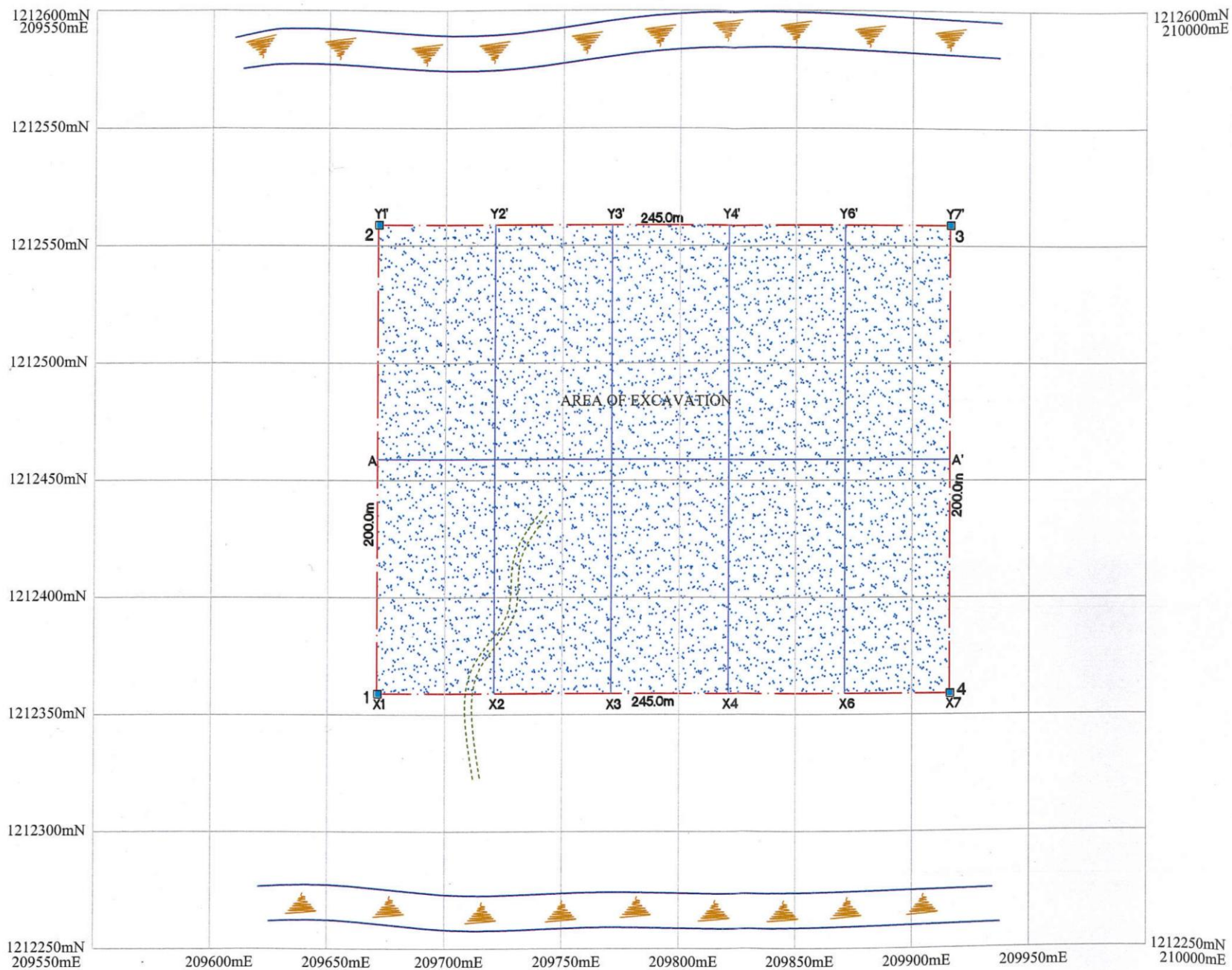







# PRODUCTION AND DEVELOPMENT PLAN

SCALE 1:2000

PLATE-V



## INDEX

-  LEASE BOUNDARY
-  APPROACH ROAD
-  AREA OF EXCAVATION
-  EXISTING RIVER BED LEVELL
-  RIVER

## LOCATION

S.F.NO : 1(P)  
 EXTENT : 4.90.0Ha  
 VILLAGE : KALLAPALLI  
 TALUK : KRISHNARAYAPURAM  
 DISTRICT : KARUR

## APPLICANT

**THE EXECUTIVE ENGINEER**  
 PUBLIC WORK DEPARTMENT,  
 WRO MINING AND MONITORING  
 DIVISION TRICHY .

## PREPARED BY:

  
**S.SURIYA KUMAR, M.Sc., M.Phil**  
 EIA Coordinator (Mining)  
 NABET Accredited Consultant  
 Reg . No. NABET/EIA/1821/RA-0103

