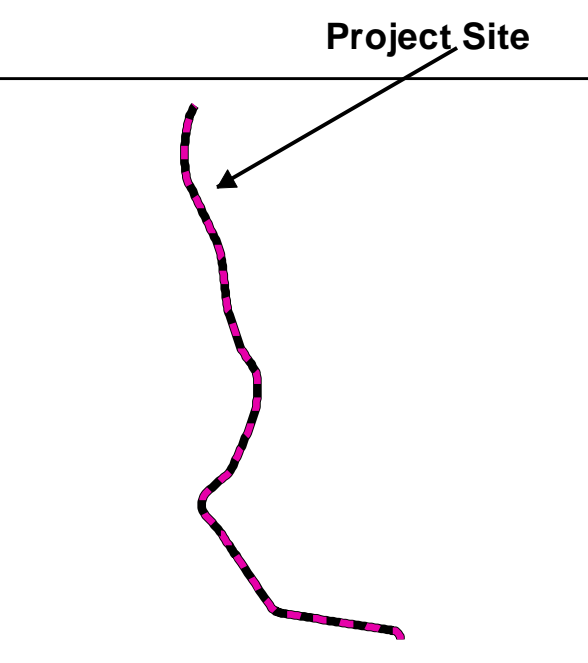




5 km Google Map

Toposheet No: G45O11, G45O12, G45O15, G45O16



Legend

-  Project Site
-  5 KM Study Area

Project :
 Construction Of Four Lane Bridge With Footpath Across River Ganga Between Sultangunj(Bhagalpur District) And Aguwani Ghat (Khagairia District) Including Navigational Span Of Cable Stayed And Approaches (Connecting NH31 & NH80) In The State Of Bihar.

Project Proponent:
 M/s Bihar Rajay Pul Nirman Nigam Limited

EIA Consultant:
 Amaltas Enviro Industrial Consultants LLP
 QCI-NABET Accredite Environment
 Consultant Cet No. NABET/EIA/1518/IA 0017

Prepared By **Approved By**
 Mr. Vishal Malik Mr. V.K.Singh